DOCUMENT RESUME

ED 467 766 TM 034 327

TITLE	Snapshot 2001: 2000-01 School District Profiles.
INSTITUTION	Texas Education Agency, Austin. Div. of Performance Reporting.
REPORT NO	GE-02-602-02
PUB DATE	2002-05-00
NOTE	888p.; For the 1999-2000 school district profiles, see ED 455 309.
AVAILABLE FROM	Texas Education Agency, Department of Publications Distribution, P.O. Box 13817, Austin, TX 78711-3817 ($21). For full text: http://www.tea.state.tx.us/ perfreport.
PUB TYPE	Numerical/Quantitative Data (110) -- Reports - Descriptive (141)
EDRS PRICE	EDRS Price MF06/PC36 Plus Postage.
DESCRIPTORS	Charter Schools; Educational Finance; Elementary Secondary Education; Institutional Characteristics; *Profiles; *Public Schools; *School Districts; School Statistics; *Student Characteristics; Tables (Data); Teacher Characteristics
IDENTIFIERS	*Texas

ABSTRACT

This publication provides a detailed look at public education in Texas for the 2000-2001 school year. It provides readers with the basic information needed to examine differences in size, wealth, ethnic composition, and academic achievement and to assess the relative strengths and weaknesses of public school districts in Texas. This "Snapshot" provides information in a consistent format from year to year. This year's "Snapshot," the 14th, begins with "Statistical Highlights," an overview that outlines the organization of public education in Texas, describes characteristics of students and teachers, and discusses the finances of education in Texas. The body of the report, "Detailed Statistics," contains 87 data items for each of the 1,040 school districts in the state and the 159 charter schools. The first part of "Detailed Statistics" contains summary tables that show districts and charters by size, community type, tax rates, property wealth per pupil, and by Education Service Center region. The next part of "Detailed Statistics" contains values for each of the 87 indicators for each district and charter. "Snapshot 2001" concludes with five appendixes that contain definitions for data items, a bibliography, a list of data sources, endnotes, and a list of school districts and charter schools. (Contains 29 exhibits and the statistical notes in table form.) (SLD)

Reproductions supplied by EDRS are the best that can be made
from the original document.

ED 467 766

Snapshot 2001

2000–01 School District Profiles

Texas Education Agency

Division of Performance Reporting

Office of Accountability Reporting & Research

TM034327

PERMISSION TO REPRODUCE AND DISSEMINATE THIS MATERIAL HAS BEEN GRANTED BY

L. Kemp

TO THE EDUCATIONAL RESOURCES INFORMATION CENTER (ERIC)

U.S. DEPARTMENT OF EDUCATION
Office of Educational Research and Improvement
EDUCATIONAL RESOURCES INFORMATION CENTER (ERIC)

- ☑ This document has been reproduced as received from the person or organization originating it.
- ☐ Minor changes have been made to improve reproduction quality.

- Points of view or opinions stated in this document do not necessarily represent official OERI position or policy.

BEST COPY AVAILABLE

2 1 3

CUT ALONG THIS DOTTED LINE OR PHOTOCOPY BOTH PAGES AS NEEDED

SNAPSHOT 2001 SURVEY

The Texas Education Agency is considering possible changes to the **content** and/or **format** of *Snapshot*. Your participation in this survey will help the agency make decisions about this product that will best meet your needs.

This survey should only take a few minutes to complete. You can fill out this form and mail your responses, or you can access this survey online at **http://www.tea.state.tx.us/perfreport** to submit your responses electronically.

Who Are You? (Please check one.)

________ Central Office Administrator / Staff	________ ESC Staff	________ TEA / Other Gov't. Agency Staff
________ School Administrator	________ Parent	________ Researcher
________ Teacher / Other School Professional	________ Legislator / Policy Maker	________ Other

Instructions: Circle the number on the scale to the right of the statements that best represents your opinion.

I. Content: For the purpose of this survey, think of *Snapshot* as having two parts. The first is the state-level information consisting of the *Statistical Highlights*, *Narrative*, and *State Summary Data Tables*. For this survey, this part is referred to as **State Information**. The second part is the individual district and charter detailed data items and is referred to as **The Detail**. The following statements refer to your use of these parts:

	Strongly Disagree	Disagree	Don't Know	Agree	Strongly Agree
1. I find both the **State Information** and **The Detail** useful.	1	2	3	4	5
2. I use the **State Information** and find little or no use for **The Detail**.	1	2	3	4	5
3. I use **The Detail** and find little or no use for the **State Information**.	1	2	3	4	5
4. I would be satisfied if only the **State Information** were provided.	1	2	3	4	5
5. I would be satisfied if only **The Detail** were provided.					

II. Format: Snapshot is currently available as both a printed publication and as a web-based product. The web-based product primarily consists of a PDF version of the publication, the ability to search **The Detail** for data items for individual districts, and the ability to download the data. The following statements refer to your use of *Snapshot* in these two distinct formats.

	Strongly Disagree	Disagree	Don't Know	Agree	Strongly Agree
6. I use both the printed publication and the web-based *Snapshot*.	1	2	3	4	5
7. I use the printed publication but not the web-based *Snapshot*.	1	2	3	4	5
8. I use the web-based *Snapshot* but not the printed publication.	1	2	3	4	5
9. I use the searchable features of the web-based product.	1	2	3	4	5
10. I use the *Data Download* feature of the web-based product.	1	2	3	4	5
11. I would be satisfied if only the web-based *Snapshot* were available.	1	2	3	4	5
12. I would be satisfied if only the printed publication were available.	1	2	3	4	5

Thank you for your participation! See the back of this survey for folding and mailing instructions.

Texas Education Agency
Division of Performance Reporting
Office of Accountability Reporting & Research
1701 N. Congress Avenue
Austin, Texas 78701–1494

CUT ALONG THIS DOTTED LINE, FOLD IN THIRDS, ATTACH POSTAGE, AND MAIL.

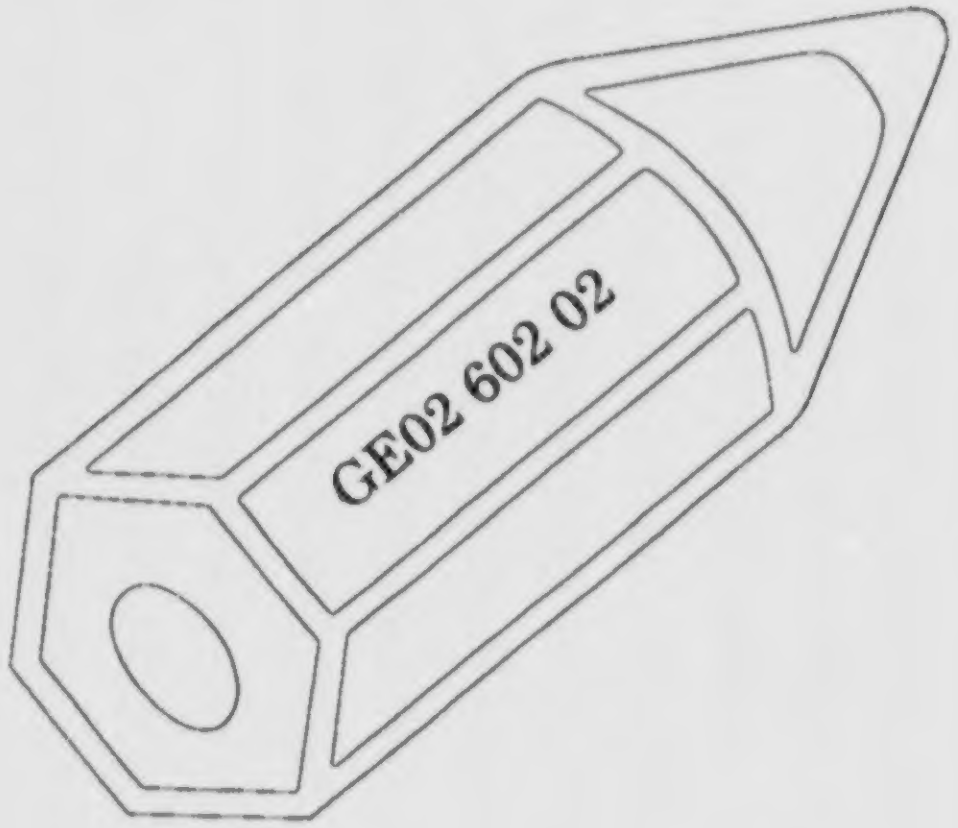

Snapshot 2001

2000–01 School District Profiles

Texas Education Agency

Division of Performance Reporting

Office of Accountability Reporting & Research

Winter 2002

With this, the 14th edition of *Snapshot*, Texans can reflect on the status of public education and see that there has been a relatively lengthy period of stability in many of the key, supporting systems. Stability has prevailed in the statewide data collection system, the definitions for the majority of measures of educational progress, the statewide assessment program, and the basic structure of the accountability system. At the same time, the state has witnessed significant growth in student performance.

It is clear that the stability of the underlying systems has facilitated the ability to chart the progress demonstrated by Texas students and may be a contributing factor to this progress. Key components of state-level efforts during this period have been to clearly communicate expectations, make information widely accessible, and conduct a policymaking process that is open to public review and scrutiny.

Significant changes in Texas' public education system are approaching and preparations are underway to raise awareness of these. In 2003 a new assessment program, the Texas Assessment of Knowledge and Skills (TAKS), will replace the TAAS. In that same year, students in grade 3 will be required to pass the new state reading assessment in order to be promoted to the next higher grade. In 2004 a new accountability system will be implemented.

One challenge will be to maintain clear sight of student performance goals in a time of uncertainty. Continued focus on the submission of quality data will also be critical to accurately gauge the progress of school districts and charters as a new accountability system is put in place next year. Communication and information exchange among stakeholders will be crucial to this process as well. Resources such as *Snapshot* provide convenient access to important details about the status of public education in Texas in a given year. With the information available in *Snapshot* it is possible to understand where we are, how far we have come, and where we will be going in the future.

Sincerely,

Felipe Alanis
Commissioner of Education

ACKNOWLEDGMENTS

The preparation of this document and the related *Pocket Edition* would not have been possible without the assistance of many people. Appreciation goes to the staff of local school districts and regional Education Service Centers who compile and report the vast majority of the information. Their efforts directly affect the quality and usefulness of this document.

Many Texas Education Agency staff, in addition to the project staff, generously contributed their time to this project. These include Enrique Aleman, Catherine Christner, Philip Cochran, Omar Garcia, Linda Hargrove, Shannon Housson, Richard Kallus, Linda Roska, Lesli San Jose, Janet Spurgin, Sandra Tate, Tim Wilson, Joe Wisnoski, and staff of the Texas Building and Procurement Commission print shop.

On the cover: Students and staff of Pease Elementary School, Porter Middle School, and Johnston High School of Austin ISD; and the students and staff of North Oaks Elementary School of Round Rock ISD. Photography by Mary Pat Waldron and Jack Brown, both of Austin, Texas.

EXECUTIVE MANAGEMENT

Felipe Alanis
Commissioner of Education

Ron McMichael
Deputy Commissioner for Finance & Accountability

PROJECT STAFF

Criss Cloudt
Associate Commissioner, Office of Accountability Reporting & Research

Cherry Kugle
Director, Division of Performance Reporting

Cathy Long
Manager, Division of Performance Reporting

Diane Hernandez
Program Specialist III, Division of Performance Reporting

Melinda Fowler
John Haetinger
Yvonne Liang
Ester Regalado
Betty Weed

11

12

STATE BOARD OF EDUCATION

(State Board for Career and Technology Education)

BOARD MEMBERS

GRACE SHORE
Chair
Longview, District 8

JOE J. BERNAL
Vice Chair
San Antonio, District 3

CYNTHIA THORNTON
Secretary
Round Top, District 10

ALMA A. ALLEN
Houston, District 4

MARY HELEN BERLANGA
Corpus Christi, District 2

DAVID BRADLEY
Beaumont, District 7

DON McLEROY
Bryan, District 9

GERALDINE MILLER
Dallas, District 12

DAN MONTGOMERY
Fredericksburg, District 5

RICHARD B. NEILL
Fort Worth, District 11

RENÉ NUÑEZ
El Paso, District 1

ROSIE COLLINS SORRELLS
Dallas, District 13

JUDY STRICKLAND
Plainview, District 15

CHASE UNTERMEYER
Houston, District 6

RICHARD WATSON
Gorman, District 14

FELIPE ALANIS
Commissioner of Education
(Executive Officer of the State Board of Education)

13 14

FOR ADDITIONAL INFORMATION

Information published in *Snapshot 2001* is available in several formats. The table below describes *Snapshot* and other related Texas Education Agency products. Note that school-level data may be obtained by purchasing the appropriate AEIS diskettes or CD Roms or by accessing the AEIS campus data on the Internet. Not all products are available for all prior years. Copies of *Snapshot* for prior years are available only in limited supplies.

CATALOG OF SNAPSHOT AND RELATED PRODUCTS

	PRODUCT NAME	LEVELS INCLUDED	TYPE OF PRODUCT	HOW TO OBTAIN PRODUCT	YEARS AVAILABLE
PAPER	*Snapshot: School District Profiles*	•State •ESC Region •District	Book	Use order form at back of this book.	1989–90, and 1991–92 through 2000–01
PAPER	*Pocket Edition: Texas Public School Statistics*	•State	Pamphlet	Use order form at back of this book.	1991–92 through 2000–01
DISKETTE /CD ROM	*Snapshot District Detail* and *Charter Detail*	•State •ESC Region •District	Comma-Delimited Data Files	Contact the Division of Communications at (512) 463-9000. Cost is approximately $10.00 per year.	1987–88 through 1996–97
DISKETTE /CD ROM	Academic Excellence Indicator System (AEIS)	•State •ESC Region •District •Campus	Comma-Delimited Data Files	Contact the Division of Communications (512) 463-9000) and request the *AEIS Layout and Order Form*. The cost varies depending upon the package selected.	1993–94 through 1997–98 (both on disk and CD ROM) 1992–93, 1998–99 through 2000–01 on CD ROM only
INTERNET	*Snapshot: School District Profiles*	•State •ESC Region •District	Text and Comma-Delimited Data Files	Go to the Division of Performance Reporting web address at: http://www.tea.state.tx.us/perfreport Comments or questions can be directed via e-mail to: perfrept@tea.state.tx.us	1994–95 through 2000–01
INTERNET	*Pocket Edition: Texas Public School Statistics*	•State	Text		1991–92 through 2000–01
INTERNET	Academic Excellence Indicator System (AEIS)	•State •ESC Region •District •Campus	Reports and Comma-Delimited Data Files		1993–94 through 2000–01

TABLE OF CONTENTS

STATISTICAL HIGHLIGHTS

INTRODUCTION
- Organization of This Book ... 1
- Overview of Data Sources ... 2

AGENCIES OF PUBLIC EDUCATION
- Texas Education Agency ... 2
- Local School Districts and Charters ... 2
- Regional Education Service Centers ... 3

STUDENTS
- Diversity ... 5
- Student Population Growth ... 7
- Growth by Grade ... 7
- Dropouts ... 8
- Graduates and Completers ... 9

STUDENT PERFORMANCE
- Texas Assessment of Academic Skills ... 11
- Accountability Rating System for Texas Public Schools ... 14
- National Assessment of Educational Progress ... 15
- College Readiness ... 17

DISTRICT STAFF
- Staff Counts ... 19
  - Teachers ... 19
  - Support and Administrative Staff ... 19
  - Paraprofessional Staff ... 20
- Teacher Experience ... 20
- Teacher Credentials ... 20
  - Education ... 21
  - Permits ... 21
- Professional Salaries ... 21
  - Teacher Salaries ... 21
  - National Comparisons ... 21
  - Salaries by District Type ... 22
  - Other Staff Salaries ... 22

FINANCES
- State Funds ... 23
  - Tier 1 ... 23
  - Tier 2 ... 24

FINANCES CONT.
  - Debt Equalization ... 25
  - Equalizing Wealth ... 25
- Local Funds ... 26
- Federal Funds ... 27
- Accounting for the System ... 28
- Receipts ... 29
  - District Revenues ... 29
- Disbursements ... 29
  - District Expenditures ... 29
    - Expenditures by Function ... 30
    - Expenditures by Object ... 30
    - Expenditures by Program ... 31
- Exclusions ... 31
  - Tuition Transfers ... 31
  - Wealth Equalization Transfers ... 31
  - Payments to Shared Services Arrangements ... 31
  - Funds Excluded ... 31

DETAILED STATISTICS

NARRATIVE
- Category Descriptions ... 32
- Distribution Statistics ... 33
- District and Charter Detail ... 33

SUMMARY TABLES
- District Size, Community Type, and Tax Rate ... 34
- Property Wealth ... 40
- Education Service Center Regions ... 46
- Distribution Statistics ... 52

DISTRICT DETAIL ... 58

CHARTER DETAIL ... 352

APPENDICES
- Item Definitions ... 400
- Bibliography ... 408
- Data Sources ... 409
- Endnotes ... 411
- District/Charter Listing ... 416

17 18

TABLE OF EXHIBITS

STATISTICAL HIGHLIGHTS

EXHIBIT 1
Number of Students by School Type 2

EXHIBIT 2
Map of Education Service Center Regions 3

EXHIBIT 3
Number of Districts/Charters by Education Service Center Region 4

EXHIBIT 4
District Size at Selected Percentiles 5

EXHIBIT 5
Number of Districts and Number of Students by District Size 5

EXHIBIT 6
Year-to-Year Percent Change in Number of Students by Ethnic Group: 1998 to 2001 ... 6

EXHIBIT 7
Student Populations by Ethnic Group 8

EXHIBIT 8
1999–2000 Dropouts by Grade Level for Selected Student Characteristics 9

EXHIBIT 9
1999–2000 Dropouts and Dropout Rates by Community Type 10

EXHIBIT 10
Percent Passing TAAS by Grade and Subject Spring 2001 Accountability Results 11

EXHIBIT 11
Percent Passing TAAS by Subject and Student Group: Comparison of 2000 and 2001 Accountability Results 13

EXHIBIT 12
Percent Passing TAAS Science and Social Studies: Comparison of 2000 and 2001 14

EXHIBIT 13
Percent Passing End-of-Course Examinations: Comparison of 2000 and 2001 15

EXHIBIT 14
2001 Accountability Ratings 16

EXHIBIT 15
State Performance on Accountability Indicators: 1994, 2000, and 2001 17

EXHIBIT 16
Class of 2000 SAT I and ACT Scores for Texas and the Nation 18

EXHIBIT 17
Staff by Category 19

EXHIBIT 18
Highest Degree Held for Teachers 20

EXHIBIT 19
Trends in Professional Salaries: 1997 to 2001 22

EXHIBIT 20
Budgeted Revenue Per Pupil by Source, by Wealth Decile 24

EXHIBIT 21
Comparison of State and Local Funds: 1991 to 2001 26

EXHIBIT 22
2000–01 Estimated Actual Receipts and Disbursements by Source 28

EXHIBIT 23
Budgeted Revenue by Source 29

EXHIBIT 24
Budgeted Expenditure Analysis 30

APPENDICES

EXHIBIT A
2000–01 Academic Excellence Indicators 411

EXHIBIT B
Financial Accounting Codes for Budgeted Revenue and Expenditure Items 413

EXHIBIT C
School Types 414

EXHIBIT D
PEIMS Role IDs Aggregated for Each Staff Category 415

EXHIBIT E
2000–01 SBOE District Boundaries 415

INTRODUCTION

Snapshot 2001: 2000–01 School District Profiles provides a detailed look at public education in the State of Texas for the 2000–01 school year. Reflecting the diversity and vastness of the state, school districts in Texas vary widely on almost all measured characteristics: size, wealth, ethnic composition, and academic achievement. *Snapshot 2001* provides readers with the basic information needed to examine these differences and to assess the relative strengths and weaknesses of public school districts in Texas.

Published annually since 1987–88, *Snapshot* presents a broad range of information in a consistent layout from year to year. Coinciding with the evolution of internet technology, *Snapshot* has also evolved and is currently available in both printed and web-based formats. Future editions may become wholly web-based, or it is possible that only sections of the publication will be published in subsequent years. The needs of *Snapshot* users are of great importance. To that end, a new survey assessing your requirements is included inside the front cover. In addition, it can be accessed at http://www.tea.state.tx.us/perfreport. Please take a moment to complete and return the survey using either format.

ORGANIZATION OF THIS BOOK

Snapshot 2001 begins with *Statistical Highlights*, an overview of education at the state level. The *Highlights* section explains how the public education system in Texas is organized; describes student, staff, and financial characteristics; and provides other statistics for many aspects of public schools. This section focuses on the current year but also describes historical trends.

The opening narrative is followed by the predominant content of the book, *Detailed Statistics*. This section contains 87 different items of information for the state, regions within the state, and each of the 1,040 school districts in Texas. Information for the 159 charters operating in 2000–01 is also included. The 87 data items provide information on student demographics and performance, staff characteristics, and school district finances. For this edition one item has been modified. The equalized total tax rate has been replaced with the locally adopted total tax rate, the tax rate most familiar to taxpayers.

In the first part of the *Detailed Statistics*, summary tables show districts and charters categorized by size, by community type, by tax rates, by property wealth per pupil, and by Education Service Center (ESC) region. The summary tables conclude with statistical distributions of the 87 data items showing their highest, lowest, and median values, along with values at the 1st, 5th, 10th, 25th, 75th, 90th, 95th, and 99th percentiles.

In the next part of the *Detailed Statistics*, values for each of the 87 items are provided for every district and charter. This section is organized in alphabetical order by county name with districts listed alphabetically by name within each county. The 87 data items span six pages; therefore, a new set of districts is presented every sixth page. Data on the 1,040 independent school districts are provided in the *District Detail*, and data on all charters follow in the *Charter Detail*. A row of totals is provided showing aggregates of the charter data. Two totals for the state are shown: one that excludes charter data and a grand total that includes charter data.

Information found in the *Detailed Statistics* can be viewed and downloaded from the agency's web site at http://www.tea.state.tx.us/perfreport. School-level data are not included in *Snapshot*; however, instructions regarding how to obtain school-level information are provided on page iv of this publication, titled "For Additional Information."

Snapshot 2001 concludes with five appendices. Definitions for the 87 data items are listed in item number order in the *Item Definitions* appendix. A selected list of bibliographic sources follows in the second appendix, *Bibliography*. The third appendix, *Data Sources*, lists the sources of data in alphabetical order by the abbreviated labels used throughout the document. Each major source of data is described and accompanied by a listing of associated data items and exhibits.

Endnotes, the fourth appendix, is intended to clarify terms that are not thoroughly addressed in other parts of the document. The final appendix, *District/Charter Listing*, lists school districts

and charters in alphabetical order by name to help readers locate information in the *Detail* by linking district or charter name with the county name. One column in the *District/Charter Listing* shows the community type (urban, suburban, rural, charter, etc.) associated with each district or charter. Data for all entities of the same community type are aggregated and presented in the *Detailed Statistics*.

OVERVIEW OF DATA SOURCES

The level of detail provided in *Snapshot* is possible due to the extensive amount of public school data collected in Texas. In 2000–01, the Texas Education Agency (TEA) collected a broad range of information on 1,199 districts/charters; 7,519 schools; almost 275,000 teachers; and over four million students through the Public Education Information Management System (PEIMS). Testing contractors provide the agency with results of a number of standardized tests that are administered to public school students in Texas. Additionally, the Property Tax Division of the Comptroller of Public Accounts (CPTD) provides information on school district tax rates and property values.

AGENCIES OF PUBLIC EDUCATION

TEXAS EDUCATION AGENCY

The Texas Education Agency (TEA) is comprised of the commissioner of education and agency staff. The TEA and the State Board of Education (SBOE) guide and monitor activities and programs related to public education in Texas.

The SBOE consists of 15 elected members representing different regions of the state. One member is appointed chair by the governor. Mr. Chase Untermeyer served as chair from January 1999 through January 1, 2001. Mrs. Grace Shore began her term as chair in January 2001. A map showing 2000–01 SBOE district boundaries is included in the *Endnotes*.

Located in Austin, Texas, the TEA is the administrative unit for primary and secondary public education. Under the management of the commissioner of education, the TEA manages the textbook adoption process; oversees development of the statewide curriculum; administers the statewide assessment system; administers a data collection system on public school students, staff, and finances; rates school districts under the statewide accountability system; operates research and information programs; monitors for compliance with federal and state guidelines; and serves as a fiscal agent for the distribution of state and federal funds. The TEA operational costs are supported by both state and federal funds. In 2000–01 the TEA employed 824 staff.

LOCAL SCHOOL DISTRICTS AND CHARTERS

While the SBOE and the commissioner of educa-

EXHIBIT 1

Number of Students by School Type

School Type	Total Number of Students	Number of Schools	Percent of Schools	Median School Size	Largest School Size
High School	1,085,354	1,644	21.9%	266	5,031
Junior High School	221,319	409	5.4%	565	1,785
Middle School	651,471	1,042	13.9%	606	2,149
Elementary School	2,012,037	3,936	52.3%	500	1,467
Elementary & Secondary Combined (K–12)	89,438	488	6.5%	121	2,974
State of Texas	4,059,619	7,519	100.0%	467	5,031

The largest school in the state is a high school with 5,031 students. Half of the schools in the state have fewer than 467 students and half have more than this amount. Elementary schools make up 52.3 percent of all schools in Texas and account for 49.6 percent of all students. In this exhibit, high schools include alternative education schools serving students in grades 9–12. Charters are included in these counts.

tion provide leadership for education, much of the control of public schools resides with the local school districts. Statute grants any responsibilities not specifically assigned to the SBOE or the TEA to the local school districts and charters.

During the 2000–01 school year there were 1,040 local school districts providing services to over four million public schoolchildren in Texas. In addition to traditional schools, Texas statute allows the SBOE to authorize open-enrollment charter schools. The 159 charters in operation in the fall of the 2000–01 school year served 37,978 students at 201 schools. Charters are subject to fewer state laws than other public schools and many are designed to serve students at risk of academic failure or dropping out of school. Like other public schools, they are required to instruct students in the state-mandated curriculum and to test them under the statewide assessment system. They are also monitored for compliance with state and federal regulations and are subject to evaluation under the statewide accountability system.

The 4.1 million students enrolled in pre-kindergarten through grade twelve in Texas public schools in 2000–01 were served in 7,519 schools. Over half of the schools in Texas—3,936 or 52.3 percent—are elementary schools.

The number of schools in a district varies greatly, depending primarily on the total number of students enrolled in the district. The majority of districts, 58 percent, have three or fewer schools—typically one elementary school, one middle school, and one high school. Nearly 27 percent of all districts operate only one school. *Exhibit 1*, on the previous page, presents school and student counts for each school type. Schools are categorized according to the range of grades they offer. *Exhibit C* in the *Endnotes* provides more information about the grades offered in each school category.

Districts and charters are classified according to governance structure and their ability to raise local revenue. The four types are defined as follows:

1) *Regular Foundation School Program* (FSP) *Districts*, or districts created under general statutory authority that are eligible for state funding assistance under the Foundation School Program. These districts may also tax property within their geographic boundaries. Most districts fall into this category—1,034 or 99 percent in 2000–01;

2) *Special Statutory Districts*, or districts created by a special legislative act but not administered by a state government agency. These districts have no taxable property and are almost wholly supported with state and federal money. They include the public schools associated with military bases in the San Antonio area, and the Masonic Home in Fort Worth. There are six of these districts;

3) *State-Administered Districts*, or districts created by a legislative act that are both funded and administered by a state government agency. Most of these 16 districts are administered by the Texas Youth Commission, and;

4) *Open-Enrollment Charter Schools*, or charters granted by the SBOE to operate in a facility of a commercial or nonprofit entity or a school district. Like the special statutory districts, the 159 charters have no taxable property and are almost wholly supported with state and federal money.

EXHIBIT 2

Map of Education Service Center Regions

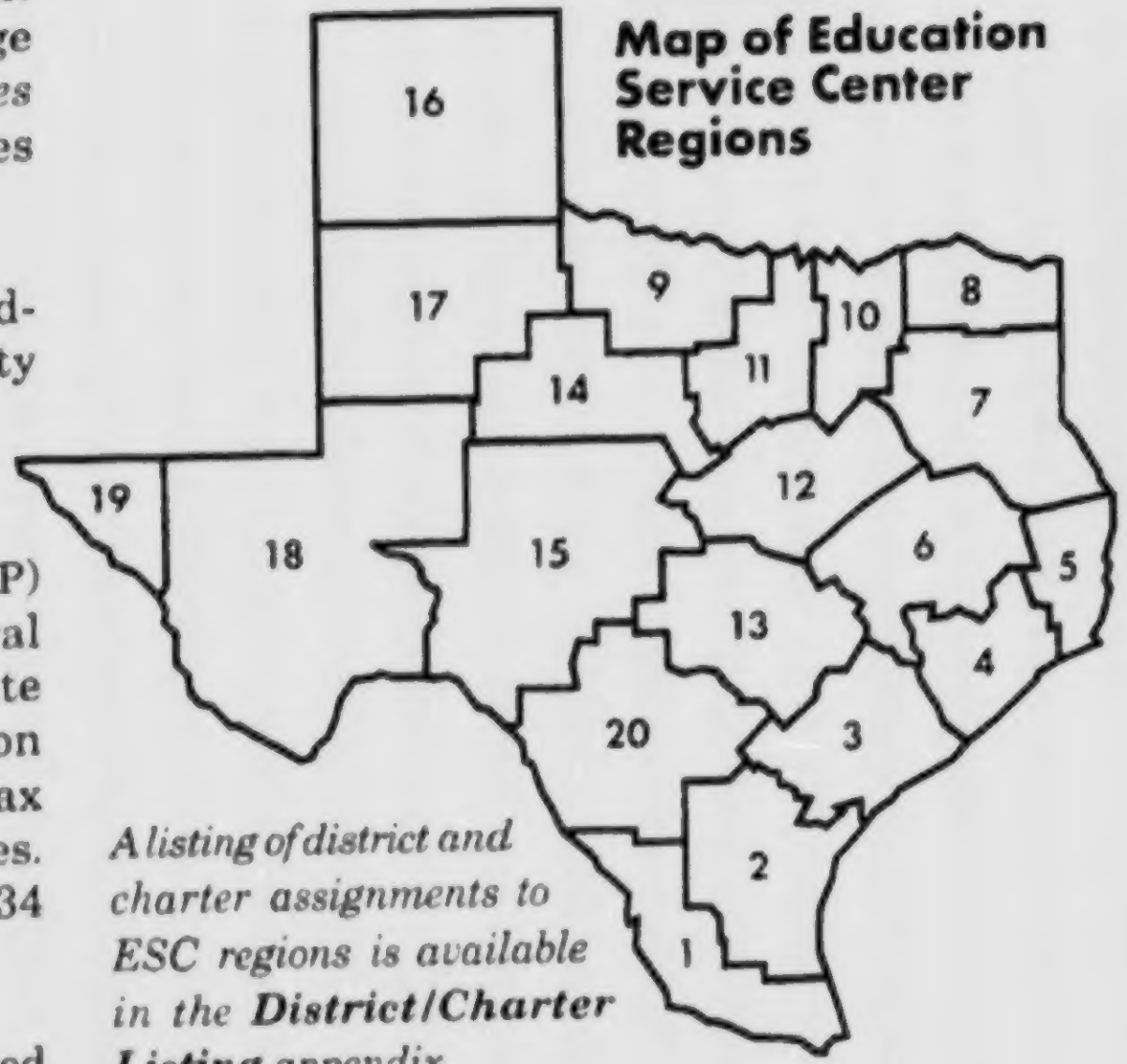

A listing of district and charter assignments to ESC regions is available in the ***District/Charter Listing*** *appendix.*

Snapshot 2001 includes data for the 1,034 regular FSP districts, the six special statutory districts, and the 159 charters. State-administered districts do not have the same reporting requirements; therefore, they are not included.

REGIONAL EDUCATION SERVICE CENTERS

The 20 regional education service centers (ESCs) provide a variety of services to school

districts and charters both within and outside their defined geographic boundaries. Differences exist among the ESCs in terms of the number and characteristics of their member districts. All ESCs furnish a base of core services that support improved student and district performance in the districts and charters they serve. All centers focus assistance on low-performing schools as identified by the agency's statewide accountability system. Additionally, some service centers provide special services to districts statewide. *Exhibit 2*, on the previous page, and *Exhibit 3* show the locations and sizes of ESCs.

The ESCs collaborate with districts and charters to provide technical assistance in all of the defined areas of the statewide curriculum: the Texas Essential Knowledge and Skills (TEKS). In addition to those areas, ESCs provide technical assistance in the areas of accreditation, professional staff development, administrator training, and PEIMS reporting. Service centers also provide schools with instructional technology; information services; and assistance in program improvement in areas such as bilingual education, special education, gifted and talented education, and programs for at-risk students. A regional certification officer provides technical assistance on teacher certification issues to schools within the region.

Most of TEA's technical assistance functions were decentralized to the education service centers beginning in 1991. Those functions along with mentor schools and several statewide projects, including Learn and Serve America and the McKinney-Vento Education of Homeless Children and Youth projects, are now assigned to the ESCs. Assistance is targeted to those schools in the greatest need of improvement and support. To this end, funding is provided to staff field service agents in each region. The field service agents work closely with school districts to help solve problems related to low student achievement and to facilitate communication between districts and the agency.

Statistics for all 87 data items reported in *Snapshot* are summarized to the regional level in the *Detailed Statistics*. Additional information about the service centers is available from the agency's Education Service Center Support Unit.

The various agencies of public education work together to provide an effective system of instruction in an extremely diverse state. The TEA, local school districts and charters, ESCs, and a number of other associations and organizations committed to educational excellence strive to meet the challenges of providing appropriate educational services to all the schoolchildren of Texas.

EXHIBIT 3

Number of Districts/Charters by Education Service Center Region

Region		Number of Districts	Number of Charters	Total
1	Edinburg	38	11	49
2	Corpus Christi	42	7	49
3	Victoria	40	0	40
4	Houston	54	41	95
5	Beaumont	30	3	33
6	Huntsville	56	4	60
7	Kilgore	96	6	102
8	Mount Pleasant	48	1	49
9	Wichita Falls	40	1	41
10	Richardson	81	26	107
11	Fort Worth	77	8	85
12	Waco	78	7	85
13	Austin	56	12	68
14	Abilene	43	1	44
15	San Angelo	43	1	44
16	Amarillo	64	0	64
17	Lubbock	59	4	63
18	Midland	33	3	36
19	El Paso	12	4	16
20	San Antonio	50	19	69
	Total	1,040	159	1,199

STUDENTS

DIVERSITY

The 4.1 million public school students in Texas are served in strikingly diverse school settings. For example, in 2000–01 only 17 students attended school in the San Vicente Independent School District located in far West Texas. In contrast, over 208,000 students received instruction at 289 school sites in the Houston Independent School District, the largest district in the state. The 13 largest districts, those with at least 50,000 students each, serve 25.6 percent of all Texas public school students, while the smallest districts (*i.e.*, districts with fewer than 500 students each) represent 39.9 percent of all districts but enroll only 2.6 percent of the state's students. The inverse relationship between the number of districts and the number of enrolled students is a defining characteristic of the Texas public school system. See *Exhibits 4* and *5*.

EXHIBIT 4

District Size at Selected Percentiles

Percentile	Number of Students
100th (Largest)	208,462 Houston ISD
95th	16,626
90th	7,242
75th	2,655
50th (Median)	906
25th	369
10th	168
5th	114
0 (Smallest)	17 San Vicente ISD

Distribution excludes charters.

EXHIBIT 5

Number of Districts and Number of Students by District Size

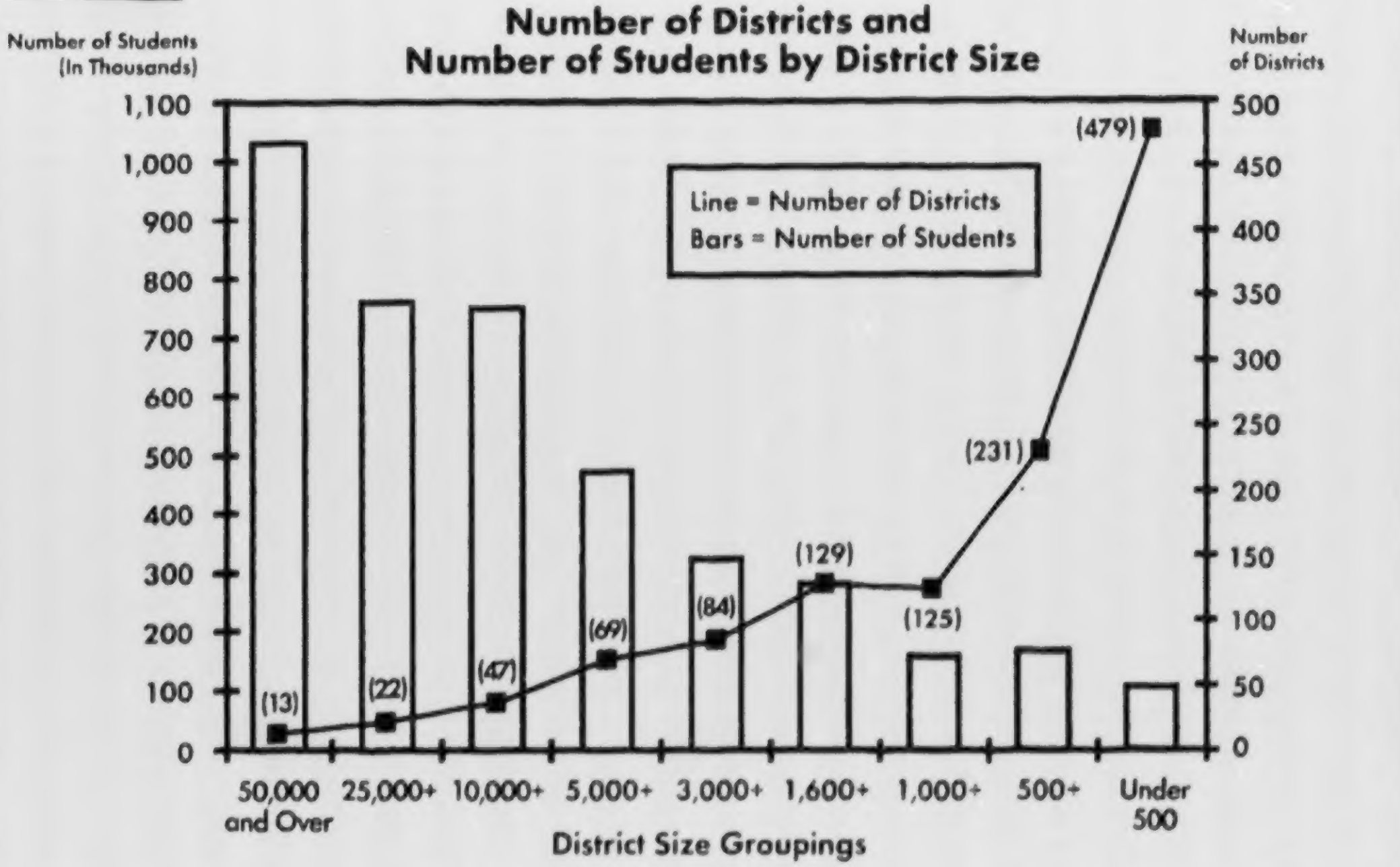

The 13 largest districts have a combined enrollment of over one million students while the 479 smallest districts serve fewer than 108,000 students. The largest districts are those with 50,000 or more students each; the smallest districts enroll fewer than 500 students each.

The ethnic distribution of students varies greatly across the state and depends in part on geography, size of the district, and type of community served. Statewide, 58.0 percent of all students are from minority ethnic groups. A minority student is defined as a member of the African American, Hispanic, Native American, or Asian/Pacific Islander ethnic groups. Districts in major urban areas serve an 80.5 percent minority student population while districts in rural areas serve a population that is only 34.1 percent minority.

By far the largest minority student group within the state is the Hispanic student population, which represents 40.6 percent of all students. The highest percentages of Hispanic students are found in the Edinburg ESC region at the southernmost tip of the state (95.6 percent), and in the El Paso region in far west Texas (85.8 percent). The largest percentage of African American students, 31.1 percent, is in the Beaumont region east of Houston. The northeastern and north central parts of the state have the highest percentages of White students, with the greatest percentage, 74.1 percent, in the Wichita Falls region.

The proportion of students from homes experiencing economic hardship also varies across the state. Although the State of Texas does not levy personal income taxes and has little information about family earnings, student eligibility to participate in the national free or reduced-price lunch program is the one indicator of student economic status available for all students. Over the past decade, public school students in Texas have become increasingly economically disadvantaged. Between 1990–91 and 2000–01, public school enrollment increased by 20 percent; however, the number of economically disadvantaged students increased by 51 percent. In 2000–01, 49.3 percent of students were eligible to participate in this program.

Higher concentrations of economically disadvantaged students are found in major urban districts and in districts with high percentages of minority students. The lowest percentages of economically disadvantaged students are found in districts that are suburban to major urban areas and in districts considered to be non-metropolitan "fast growing."

EXHIBIT 6

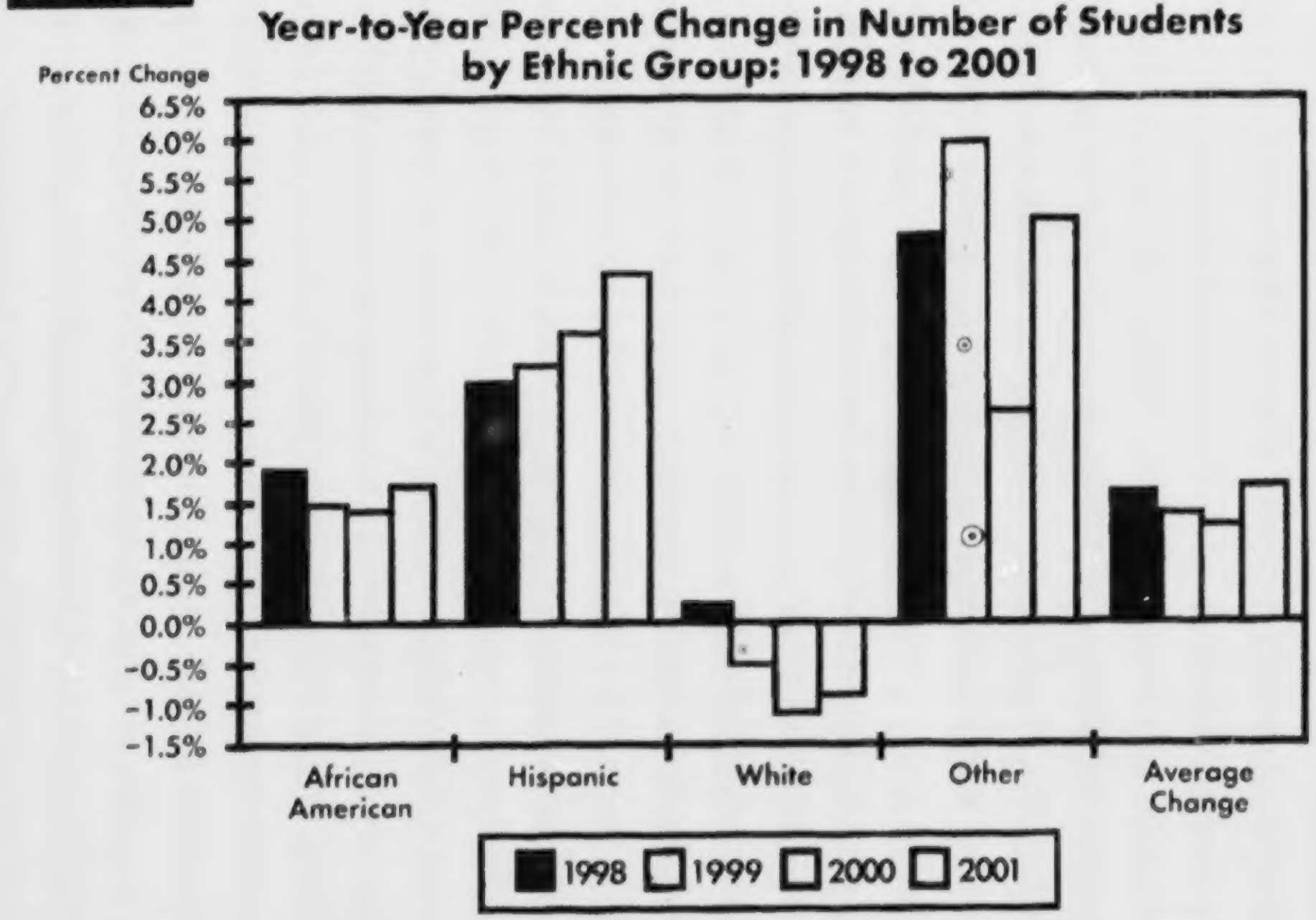

The average change in enrollment from 1999–2000 to 2000–01 was 1.7 percent. Although the "other" category (representing Asian/Pacific Islander and Native American students) exhibited the greatest percentage increase, it is the Hispanic student population that is driving statewide enrollment growth. The number of Hispanic students increased by 67,541 between 2001 and 2000, compared to a decrease of almost 15,000 in the White student population.

Generally, districts with lower property wealth have higher percentages of economically disadvantaged students.

Student participation in special instructional programs differs by community type, district size, and geographic location. For example, rural districts have the highest percentage of students participating in career and technology courses—25.8 percent compared with 16.8 percent in major suburban districts. The highest percentages of students served in bilingual or English as a sec-

ond language (ESL) programs are enrolled in the Edinburg and El Paso service center regions, with 35.4 percent and 25.1 percent, respectively. These figures are well above the state average of 12.6 percent for those programs. The largest districts also report above average percentages in bilingual or English as a second language (ESL) programs.

The statewide percent of students participating in special education programs is 11.9 in 2000–01, a slight decline from the 12.1 percent participating in these programs last year. Districts identified slightly more students receiving some type of special education service, 483,442 compared with 482,427 in 1999–2000. There is little variation in the percent of special education students served across the various district-grouping categories. The larger and more urban districts tend to show slightly lower percentages of special education students among their total student population than the smaller, rural districts do.

STUDENT POPULATION GROWTH

In 2000–01, public schools in Texas served 4,059,619 students in pre-kindergarten through grade 12. This total student count represents a 1.7 percent increase from the prior year, which is a greater rate of increase than the state experienced the prior three years. For 1997–98, 1998–99 and 1999–2000, the state's rate of student population growth was 1.6 percent, 1.4 percent, and 1.2 percent, respectively. The number of new charters in operation in Texas increased by 21 between the fall of 1999 and the fall of 2000. However, four existing charters closed, resulting in a net increase of 17, which brings the total to 159. The total membership in charters increased by 48 percent to 37,978 in 2000–01, and the average school size increased from 181 to 239 students per charter. Most charters operate only one school. Among the 159 charters, only 14 have more than one school site.

Of all students enrolled for the 2000–01 school year, approximately 85 percent were served the previous year in Texas public schools and the remaining 15 percent were newly enrolled students. This 15 percent includes students entering school for the first time (*e.g.*, pre-kindergarten and kindergarten enrollees) as well as other students entering the Texas public education system, such as those from private schools or residents new to the state.

The majority of districts continue to show enrollment increases. In 2000–01, 52.6 percent of districts reported enrollment growth compared to 52.9 percent with increases in 1999–2000. Districts classified as "non-metropolitan fast growing" and districts located in areas that are suburban to major urban districts continue to demonstrate higher than average enrollment growth: 4.7 and 3.3 percent increases, respectively, compared to the state average of 1.7 percent. In contrast, rural districts as a group decreased 1.4 percent in size from the prior year.

As shown in *Exhibit 6*, growth in the minority student population continues to exceed non-minority growth. Minority students now comprise 58.0 percent of the public school population, compared with 56.9 percent in 1999–2000. Overall, growth in the minority student population was 3.6 percent, with the greatest increase, 5.0 percent, occurring in the Asian/Pacific Islander and Native American populations. However, these two populations, combined as "other" in this publication, account for only 3.0 percent of all students.

The number of African American students grew by 1.7 percent, representing a net increase of 9,526 students, which is greater than the increase of 8,085 experienced last year. The percent of African Americans among the total student population is 14.4 percent, the same percentage as in the prior three years.

The Hispanic student growth rate, 4.3 percent, exceeds last year's growth rate of 3.6 percent for this student group. Although this rate of growth is not the highest among the ethnic groups, it is the most significant. This population now accounts for 40.6 percent of all students, compared to 39.6 percent the prior year.

In contrast, the White population declined by 0.9 percent or by 14,980 students. The percentage of White students statewide has shown a consistent decrease, falling from 49.0 percent nine years ago to 42.0 percent this year. The falling percentage is influenced by both the declining number of White students and the increasing rates of growth among the minority populations.

GROWTH BY GRADE

At the state level, each grade reported some growth for the 2000–01 school year. When populations for the same grades are compared

between this year and last, grades 10 and pre-kindergarten demonstrated the highest rates of growth. Grade 10 grew 4.4 percent, contributing a gain of 12,090 students, and pre-kindergarten experienced a 5.8 percent rate of growth, with an increase of 7,292 students.

By far the largest numbers of students new to the Texas public schools are children entering pre-kindergarten and kindergarten. Nearly 300,000 students entered public schools at these two grade levels in 2000–01, representing 50.3 percent of all new students. Other than pre-kindergarten and kindergarten, grades 1 and 9 also have a large percentage of new students. Twelve percent of all 1st graders and 10.3 percent of all 9th graders are students who were not enrolled in Texas public schools the prior year. These grades are traditional entry points for students previously enrolled in private schools.

On average, pre-kindergarten and kindergarten have higher percentages of minority students, 67.6 percent, than the total student population (58.0 percent). Statutory requirements for pre-kindergarten education stipulate that limited English-proficient (LEP) or economically disadvantaged pupils are among those who must be identified and served in pre-kindergarten. These student characteristics are highly correlated with ethnicity in Texas. In grades 1 through 5, the ethnic distribution remains very similar to the state averages, while the secondary grades (grades 6–12) have slightly more White students, 45.4 percent compared with 42.0 percent statewide, and slightly fewer Hispanic students, 37.3 percent compared with 40.6 percent statewide.

DROPOUTS

Data for students who drop out of Texas public schools are collected in the fall following the year the students left school. Thus, dropout data reported in the 2000–01 edition of *Snapshot* reflect students who dropped out either during the 1999–2000 school year or during the summer of 2000. During that reporting period—August 1999 through October 2000—23,457 students in grades 7–12 were reported and counted as dropouts from Texas public schools. This is a decline of 4,135 dropouts from the 27,592 reported for the previous year. The annual dropout rate for 1999–2000 is 1.3 percent, compared to 1.6 percent reported for the class of 1999. The dropout rates described and published in *Snapshot* are the rates used as a base indicator in the 2001 accountability system. The accountability system definition of a dropout excludes some categories of students, such as those previously counted as a dropout or those found enrolled in public school elsewhere in Texas.

Both the Hispanic and African American student groups continue to be disproportionately represented among dropouts. As shown in *Exhibit 7*, 73.4 percent of all dropouts are either Hispanic or African American. Overall, the percent of total dropouts who are minorities increased to 75.1 percent, compared with 74.6 percent for the class of 1999. Furthermore, dropout rates for both Hispanic and African American students remain higher than the state average of 1.3 percent. The Hispanic and African American annual rates were 1.9 percent and 1.8 percent, respectively. The dropout rate for Asian/Pacific Islanders and Native Americans combined was 0.7 percent,

EXHIBIT 7

Student Populations by Ethnic Group

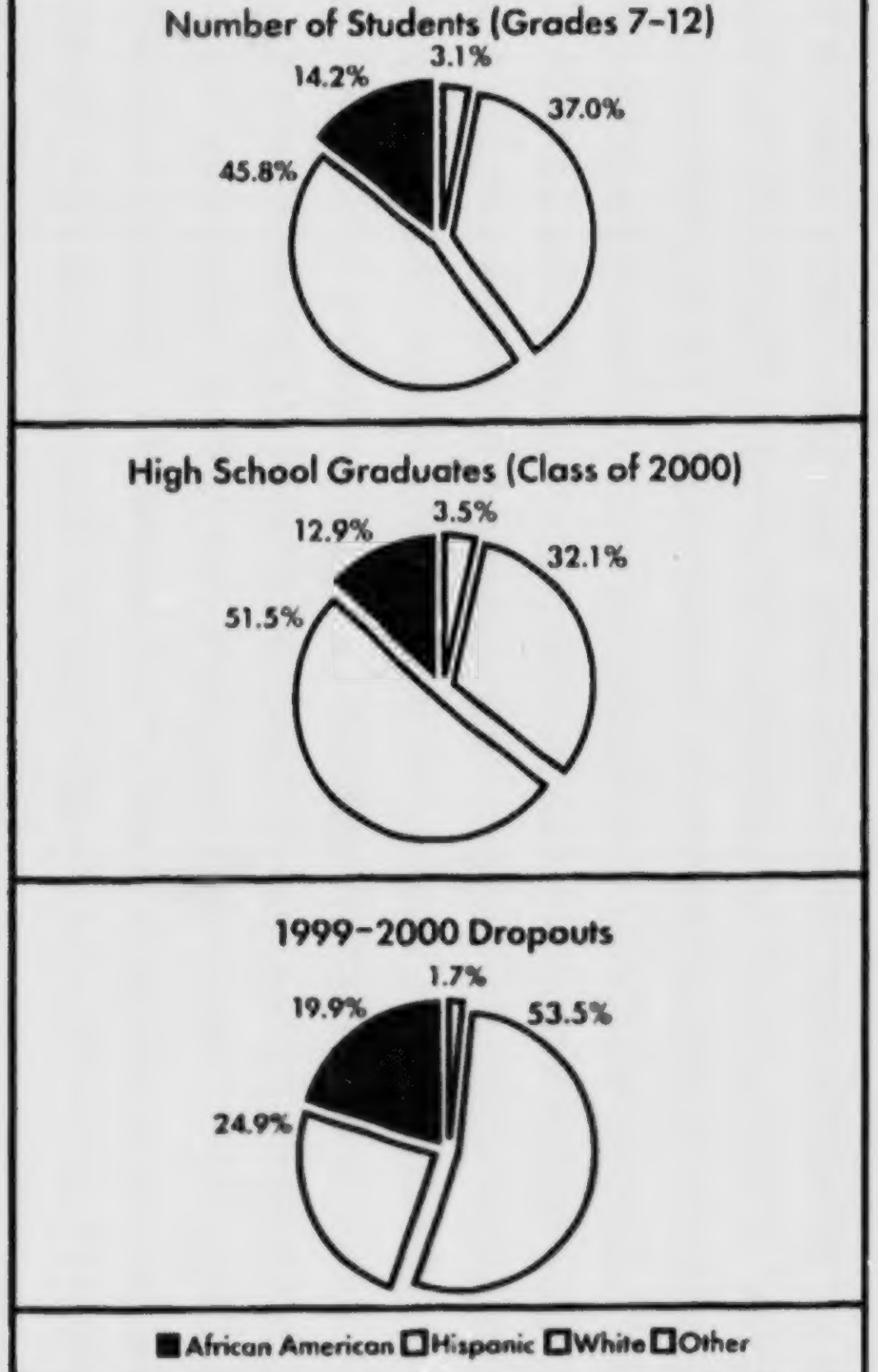

Although minority students account for more than half the student population in grades 7–12, they are under-represented among the graduates and over-represented among the dropouts.

and White students also had a dropout rate of 0.7 percent.

By grade, both 9th and 12th graders had the highest dropout rates, 2.0 percent each, followed by a rate of 1.8 percent for 11th graders. In terms of raw numbers, however, more students dropped out in 9th grade; 7,630 compared with 4,660 in 12th grade, and 4,518 in 11th grade. The class of 2000 dropout rate reported for 10th graders was 1.6 percent, which represents 4,631 dropouts.

Approximately 35 percent of all dropouts are identified as economically disadvantaged, and 82.0 percent are overage for their grade. Consistent with data reported over the last ten years, more males than females dropped out during 1999–2000 (55.8 percent versus 44.2 percent). See *Exhibit 8*.

Urban districts and districts with high percentages of minority students have the highest dropout rates. *Exhibit 9*, on the next page, depicts the relationship between community type and dropout rates. Both minority and economically disadvantaged students are found in greater numbers in urban areas, which may partially explain the higher than average rates exhibited in these areas.

In addition to the annual dropout rate, the TEA also computes a longitudinal dropout rate by using four years of PEIMS data collected at the individual student level. For the class of 2000, a cohort of 9th grade students was tracked from 1996–97 through their expected graduation year of 1999–2000. The number of students in the cohort whose final status is a dropout is divided by the final number of students in the cohort after four years, allowing for in-and out-migration. For the class of 2000 the actual longitudinal four-year dropout rate was 7.2 percent, compared to a rate of 8.5 percent for the class of 1999. Among the student groups, Hispanic students demonstrate the highest longitudinal dropout rate, 11.2 percent, compared to a low of 3.5 percent for Asian/Pacific Islander students. The four-year longitudinal dropout rates for all districts are available as item 15 in the *District Detail* and *Charter Detail*.

EXHIBIT 8

1999–2000 Dropouts by Grade Level for Selected Student Characteristics

Grade Level	Total Dropouts	Male	Female	Special Education	Economically Disadvantaged	Not on Grade
7th	703	361	342	118	356	425
8th	1,315	605	710	196	684	868
9th	7,630	4,212	3,418	1,130	2,786	7,016
10th	4,631	2,684	1,947	870	1,645	4,142
11th	4,518	2,581	1,937	864	1,461	3,742
12th	4,660	2,637	2,023	656	1,371	3,046
Total	23,457	13,080	10,377	3,834	8,303	19,239

A Texas public school dropout is most likely Hispanic, male, overage for grade by at least one year, and in the 9th grade at the time of school departure. Eighty-two percent of the students who dropped out were overage for their grade, indicating they were likely retained one or more times over their school careers.

GRADUATES AND COMPLETERS

As with the dropout data, information for graduates of Texas public schools is collected in the fall following the year of graduation. During the 1999–2000 school year, 212,925 students graduated as the class of 2000 from Texas public schools. This count is an increase of 4.7 percent over the class of 1999 graduates. Of the class of 2000 graduates, 19,982, or 9.4 percent, were identified as special education students. Statewide, White students accounted for 51.5 percent of all graduates; Hispanic students, 32.1 percent; African American students, 12.9 percent; and Asian/Pacific Islander and Native American students the remaining 3.5 percent. See *Exhibit 7* for a comparison of the ethnic group percentages for the 7th–12th grade student population, graduates, and dropouts.

Students in Texas public schools who exceed the minimum graduation requirements may graduate with a "Recommended High School Program," "Distinguished Achievement Program," "Advanced," or "Advanced with Honors" diploma. The requirements for each type of diploma are defined by the SBOE. The class of 1998 was the first graduating class for which the Recommended High School Program/Distinguished Achievement Program requirements were in place since their 9th grade year. Counts of participants in these programs continue to increase significantly as the older "Advanced" and "Advanced with Honors" diplomas are phased out. As of the class of 2000, the number of graduates reported with one of the "Advanced" diploma types had fallen to 2,635. For the same graduating class, the number of students completing the Recommended High School or Distinguished Achievement Programs was 82,186, an increase of almost 52,000 students over the number who graduated under these programs from the class of 1999.

While the TEA does not compute an annual graduation rate, a longitudinal measure of percent graduating is now available and is included in the *District Detail* and *Charter Detail* as item 17. This measure is a component of the Academic Excellence Indicator System (AEIS) indicator "Completion Rate/Student Status." For the class of 2000, the percent graduated tracks the cohort of students who were first enrolled as 9th graders in 1996–97 through their expected graduation year of 1999–2000. Students who graduate at any time during this span are included as graduates. For this class, 80.7 percent graduated, compared to 79.5 percent for the class of 1999.

The Completion Rate/Student Status shows that additional students in the cohort either complete a GED or continue in public school. For the class of 2000, 4.8 percent received their GED and an additional 7.3 percent continued their education by enrolling in a Texas public school in 2000–01. For more information about completion and dropout measures see the TEA publication, *Secondary School Completion and Dropouts in Texas Public Schools: 1999–00*.

EXHIBIT 9

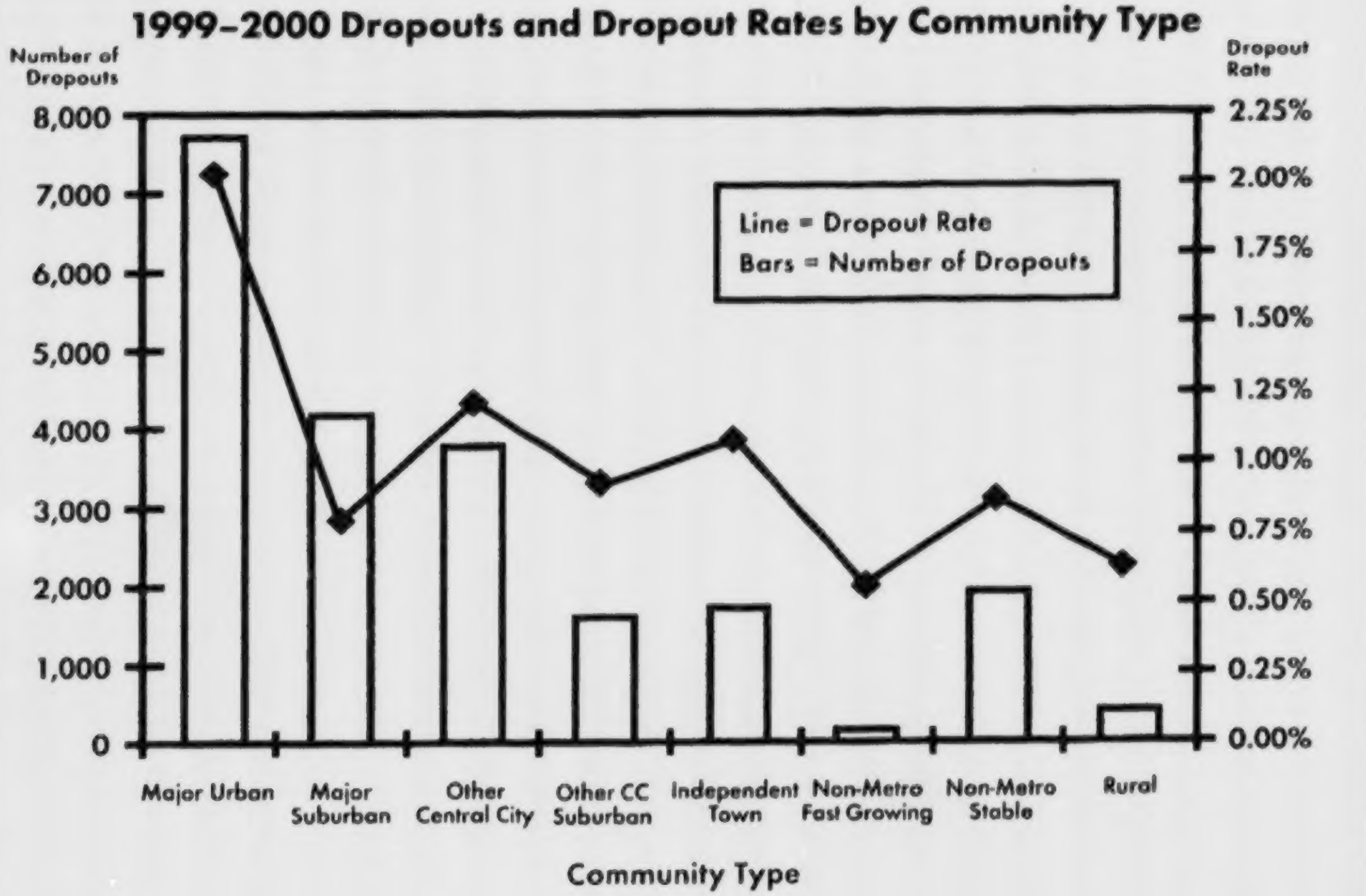

The number of public school dropouts reported in 1999–2000 is 4,135 students less than the number reported the previous year. The state annual dropout rate for 1999–2000 is 1.3 percent, a decline from the 1.6 percent reported for 1998–99.

STUDENT PERFORMANCE

TEXAS ASSESSMENT OF ACADEMIC SKILLS

The Texas Assessment of Academic Skills (TAAS) program is a state-administered, criterion-referenced testing program that draws its objectives from the state-mandated curriculum established by the State Board of Education. Begun in 1990–91, the TAAS emphasizes the assessment of academic skills and focuses on students' higher order thinking and problem-solving skills. A major rewrite of the curriculum, the Texas Essential Knowledge and Skills (TEKS), was completed in the summer of 1997 and the alignment of the TEKS with the TAAS began with the 1998–99 school year. In 1999–2000, those skills specified in the TEKS but not previously tested on TAAS were integrated into the assessment system.

Since 1994, the TAAS reading and mathematics assessments have been administered at grades 3–8, and 10 (exit-level) and the writing assessment has been administered at grades 4, 8, and 10. The TAAS program also includes science and social studies components given in grade 8, and end-of-course examinations administered to students upon completion of selected secondary courses: Biology, Algebra I, English II and United States History. Begun in 1999, a Spanish version of TAAS is given in grades 3 through 6.

While various measures can be used to interpret test results, this document focuses on the percent passing, computed as the number of students passing a test divided by the number of students taking that test. The percent passing all tests taken is the number of students passing all the tests they attempted, divided by the number of students tested. Generally, results reported in this publication are the percent of students passing tests in the subject areas of reading, writing, and mathematics by grade or summed across grades 3–8, and 10. When the percent passing all tests taken is reported, reading, writing, and mathematics are included at grades 4, 8, and 10, but only reading and mathematics are included at grades 3, 5, 6,

EXHIBIT 10

Percent Passing TAAS by Grade and Subject
Spring 2001 Accountability Results

Grade	Number of Students Tested	Pct. Passing All Tests Taken	Pct. Passing Mathematics	Pct. Passing Reading	Pct. Passing Writing
3rd	253,045	78.2%	83.1%	86.8%	n/a
3rd Spanish	19,782	71.5%	83.5%	76.7%	n/a
4th	260,952	81.6%	91.3%	90.8%	89.2%
4th Spanish	12,531	59.5%	89.3%	66.4%	76.0%
5th	261,037	88.2%	94.6%	90.2%	n/a
5th Spanish	5,087	69.6%	87.1%	71.8%	n/a
6th	261,074	82.7%	91.4%	85.6%	n/a
6th Spanish	1,041	47.0%	69.6%	50.3%	n/a
7th	261,664	84.3%	89.6%	89.4%	n/a
8th	261,939	80.9%	92.4%	91.9%	85.8%
10th	235,437	80.3%	89.3%	90.0%	89.1%
All Grades	1,836,568	82.1%	90.2%	88.9%	87.9%

In the spring of 2001, more than 2 million students in grades 3–8 and 10 (exit-level) were tested—the results for over 1.8 million were used in the 2001 statewide accountability system. The accountability results are reported in this publication. They include both non-special education and special education TAAS takers as well as students who took the Spanish version of TAAS in grades 3 through 6. In addition, the "All Grades" results include (as passers) 2,979 students who met the testing requirement for graduation by passing end-of-course examinations prior to the spring of their sophomore year. Only students enrolled in the district as of late October and who tested in the same district in the spring are included.

and 7. Note that for grade 8, science and social studies results are excluded from the "all tests taken" calculations reported here.

The TAAS results in *Snapshot* are those used in the 2001 statewide public education accountability system. These are results for students served in both regular and special education, and those taking the Spanish version of TAAS in grades 3 through 6. An adjustment for student mobility is made by including only those examinees enrolled in the district at the end of October of the school year being reported. Beginning in 1999, students eligible to take the spring exit-level TAAS at grade 10 may have chosen not to take the test if they had already met their testing requirement for graduation by passing end-of-course examinations prior to the spring administration of the exit-level test. Students in this category are credited as grade 10 passers in calculating district and school passing rates for accountability rating purposes.

These TAAS results were reported in the 2001 data tables for accountability, the 2000–01 Academic Excellence Indicator System (AEIS), the 2000–01 School Report Cards, and *Pocket Edition: 2000–01 Texas Public School Statistics*. Readers wishing to review TAAS results for all students tested should request the TEA publication, *Texas Assessment of Academic Skills: Student Performance Results, 2000–01*, or visit the Texas Education Agency's web site at http://www.tea.state.tx.us/student.assessment.

Over 1.8 million of the 2.1 million students who were tested during the spring semester of 2001 in grades 3–8, and 10 are included in the accountability results. Reading and mathematics tests were given at all these grades. Over 741,000 students took the writing test statewide in grades 4, 8, and 10. Science and social studies tests were administered to over 253,000 students in grade 8. During 2000–01, end-of-course examinations were administered to over 265,000 Biology students in grades 9–12 and to over 297,000 Algebra I students in grades 7–12. In grades 9–12, over 245,000 students took the English II end-of-course examination, and over 207,000 high school students took the U.S. History end-of-course examination.

Exhibit 10, on the previous page, shows spring 2001 TAAS results by grade and subject. Among the subjects tested, the percent passing is highest for mathematics, followed by reading and writing. The lowest pass rates by subject and grade are among the Spanish versions of the TAAS: mathematics (69.6) and reading (50.3) in grade 6, and writing (76.0) in grade 4. The highest pass rates by subject and grade are in grade 5 mathematics (94.6), grade 8 reading (91.9), and grade 4 writing (89.2). *Exhibit 11* shows that statewide in 2001, 82.1 percent of the students in all grades tested passed all the tests they took. This is an improvement of 2.2 percentage points over the spring of 2000 when 79.9 percent of the students passed all tests taken. Note that this comparison of results includes, as passers, the 2,979 students in 2001 and the 2,654 students in 2000 who met the testing requirement for graduation by passing end-of-course examinations by the time of their spring 10th grade exit-level examination, and who did not take the exit-level TAAS.

As shown in *Exhibit 11*, all student groups show performance gains in all subjects, with two exceptions. In writing, all students had a slight decline from 88.2 percent passing in 2000 to 87.9 percent passing in 2001 and White students declined from 94.0 percent passing in 2000 to 92.9 percent passing in 2001. For the seventh consecutive year, the greatest gains in performance occurred in mathematics. *Exhibit 11* shows that performance in mathematics improved from 87.4 percent passing in 2000 to 90.2 percent passing in 2001. For the second consecutive year the greatest gains in mathematics, 4.9 percentage points, were made by African American students who improved from 77.0 percent passing in 2000 to 81.9 percent passing in 2001. Reading overall increased 1.5 points, from 87.4 percent passing in 2000 to 88.9 percent in 2001. Hispanic students demonstrated the greatest gains in reading, moving from 80.7 percent passing in 2000 to 83.5 percent passing in 2001, a gain of 2.8 percentage points. Although writing results decreased slightly overall, all student groups except White showed increases in percent passing writing in 2001 compared to 2000.

By law, districts must offer remediation to students failing to pass a test in a subject area. Statewide, in grades 3–8 and 10, over 328,000 students (17.9 percent) required remediation after the 2001 TAAS administrations, compared to 20.1 percent the prior year. The state compensatory allotment provides the financial support for this remediation, although it is allocated to districts based on counts of economically disadvantaged students, not the number of students requiring these services.

To graduate, a student must meet a state testing requirement which is most commonly fulfilled by passing sections of the exit-level TAAS, initially administered to students in the spring semester of their sophomore year. However, as an alterna-

tive to the 10th grade exit-level test, students may meet their testing requirement for graduation by passing the end-of-course examinations for both Algebra I and English II, plus either U.S. History or Biology. Since 1997 local school districts in Texas have had the option to offer certificates of completion for students failing to meet the testing requirement if they have met all other graduation requirements.

Among sophomores taking the March 2001 TAAS exit-level test, over 46,000 (19.7 percent) failed one or more of the subject areas. These students will have seven more opportunities to master the exit-level TAAS test before the end of their senior year as the class of 2003.

Beginning with the class of 1996, a measure of the cumulative pass rate on the exit-level test has been reported in the AEIS. Results for the class of 2001 are based on the percent of students who first took the exit-level test in the spring of 1999 and finished testing in the same school district by May 2001. Statewide results indicate that 15,899 students expected to graduate with the class of 2001 did not pass one or more sections of the exit-level TAAS test. This represents a cumulative passing rate of 93.1 percent for the class of 2001 and an improvement over the cumulative passing rate of 91.6 percent for the class of 2000.

EXHIBIT 11

Percent Passing TAAS by Subject and Student Group
Comparison of 2000 and 2001 Accountability Results

		All Students	African American	Hispanic	White	Other	Economically Disadvantaged
Math	Spr. 2001	90.2%	81.9%	86.9%	95.1%	96.2%	85.3%
	Spr. 2000	87.4%	77.0%	82.9%	93.6%	95.0%	81.1%
Reading	Spr. 2001	88.9%	82.5%	83.5%	95.1%	94.2%	82.3%
	Spr. 2000	87.4%	80.8%	80.7%	94.3%	93.3%	79.8%
Writing	Spr. 2001	87.9%	82.9%	83.0%	92.9%	92.6%	81.8%
	Spr. 2000	88.2%	82.4%	82.3%	94.0%	92.5%	81.3%
All Tests	Spr. 2001	82.1%	71.6%	75.5%	90.3%	90.8%	73.6%
	Spr. 2000	79.9%	68.0%	71.8%	89.3%	89.6%	70.0%

For the seventh consecutive year, the greatest gains in performance over the prior year occurred in mathematics. Among the student groups, Hispanic students improved the most in reading, writing, and all tests taken, while African American students improved the most in mathematics. Results shown are those used in the 2001 accountability system as described in the caption for ***Exhibit 10****.*

As shown in *Exhibit 12*, on the next page, statewide results for 2001 show that 91.8 percent of 8th grade students passed the science assessment and 77.0 percent passed social studies. These are improvements over statewide results for 2000, where 88.2 percent of 8th graders passed science and 71.8 percent passed social studies. In social studies, economically disadvantaged (63.7 percent), Hispanic (65.2 percent) and African American (65.3 percent) students have passing rates significantly lower than White (88.9 percent) students and those shown as Other (89.7 percent). The percent of students passing the grade 8 social studies assessment will be included as part of the statewide accountability rating system beginning in 2002.

Two years of statewide results for end-of-course examinations are shown in *Exhibit 13*, on page 15. As shown in the exhibit, the lowest percent passing among the subjects was for Algebra I. Although the passing rate improved from 43.9 percent in 2000 to 49.2 percent in 2001, the results indicate that much improvement is needed in this area across all student groups, compared to Biology, English II, and U. S. History. Changes in statute, resulting from the legislative session in 1999, mandate that a new, more rigorous, exit-level test be created and administered to 11th graders beginning in 2003. In order to graduate, students in the classes of 2005 and beyond will be required to pass state assessments in four subject areas: mathematics, English language arts, social stud-

ies and science. The statute specifies that the assessments are to test content in Algebra I, Geometry, English III, Early American and U.S. History, Biology, and integrated Chemistry and Physics. Results for end-of-course assessments are currently the best available predictor of performance on the future 11th grade exit-level test. As shown in *Exhibit 13*, the 2001 end-of-course results indicate that many students in Texas are not currently prepared to meet this more rigorous exit-level requirement. For more details on the results of the end-of-course examinations, as well as for the science and social studies assessments, see the agency publication, *Texas Assessment of Academic Skills: Student Performance Results, 2000–01*. Passing rates at the district-level for science, social studies, and end-of-course examinations are not published in *Snapshot*, but can be found in the AEIS reports for each district on the agency's web site at http://www.tea.state.tx.us/perfreport.

EXHIBIT 12

Percent Passing TAAS Science and Social Studies Comparison of 2000 and 2001

Grade 8 Only		All Students	African American	Hispanic	White	Other	Economically Disadvantaged
Science	Spr. 2001	91.8%	84.3%	87.0%	97.5%	96.6%	85.9%
	Spr. 2000	88.2%	78.9%	81.3%	95.5%	95.2%	80.2%
Soc. Studies	Spr. 2001	77.0%	65.3%	65.2%	88.9%	89.7%	63.7%
	Spr. 2000	71.8%	58.1%	57.8%	85.2%	86.1%	56.5%

Science and social studies assessments are administered to 8th grade students. Beginning in 2002, the percent of students passing the grade 8 social studies assessment will be evaluated as part of the statewide accountability rating system.

ACCOUNTABILITY RATING SYSTEM FOR TEXAS PUBLIC SCHOOLS

Since 1994, ratings for Texas public schools and school districts have been based on a set of mandated indicators. In 2001, the indicators are performance on the reading, writing, and mathematics portions of the TAAS, and dropout rates. As required by statute, overall performance of all students as well as the performance of student groups (African American, Hispanic, White, and economically disadvantaged) is evaluated. Student groups must meet minimum size requirements to be included in the evaluation.

In 2001, districts could receive a rating of *Exemplary*; *Recognized*; *Academically Acceptable*; *Academically Unacceptable*; or *Suspended: Data Inquiry*. Districts may also be rated as *Academically Unacceptable: Special Accreditation Investigation* (SAI), for reasons other than student performance. Individual schools are also rated. In 2001, schools could be rated *Exemplary*; *Recognized*; *Acceptable*; *Low-Performing*; *Alternative Education: Commended*; *Alternative Education: Acceptable*; *Alternative Education: Needs Peer Review*; or *Alternative Education: Not Rated*.

Districts and schools were also evaluated on a number of measures for which they could receive additional acknowledgment. These measures, which do not affect the rating for a school or district, are: attendance rates; the results of college admissions participation and performance; the percent of students meeting the TAAS/TASP equivalency; the percent of students graduating under the SBOE's Recommended High School Program; Comparable Improvement in Reading and Comparable Improvement in Mathematics. See *Endnotes* for brief descriptions of several of these measures.

Specific details regarding how accountability ratings and additional acknowledgments are calculated are contained in the *2001 Accountability Manual: The 2001 Accountability Rating System for Texas Public Schools and School Districts*, which is accessible through the agency's web site. State-level rewards and sanctions are linked to these rating categories.

In 2001, performance at the state level met the standards for a *Recognized* rating, with 80.0 percent or more of all students and all student groups passing the reading, mathematics and writing por-

tions of the TAAS and dropout rates for all students and all student groups falling below 3.0 percent.

The distributions of district and school ratings for 2001 are shown in *Exhibit 14*, on the next page. Over half (62.4 percent) of the districts achieved either *Exemplary* or *Recognized* status, the categories with the highest performance standards. The remainder were rated *Academically Acceptable* (37.5 percent) or *Academically Unacceptable* (0.1 percent, or 1 district). At the time of publication, no districts were rated *Academically Unacceptable: SAI* or *Suspended: Data Inquiry*.

In 2001, there were 1,571 schools rated *Exemplary*. This is an increase of 275 schools over the number rated *Exemplary* in 2000. The number of *Low-Performing* schools decreased from 146 in 2000 to 100 in 2001. Of the 100 schools rated *Low-Performing*, 81 received this rating due to poor performance on TAAS (10 on mathematics, 6 on reading, 32 on writing, and 33 on a combination of subjects); 14 received the rating due to a high dropout rate; and the remaining five received the rating due to a combination of a high dropout rate and poor performance on TAAS. The number of schools rated *Low-Performing* declined in spite of increases in the rigor of the accountability system in 2001: the standard to be rated *Acceptable* was moved from 6.0 to 5.5 percent for dropout rates and the minimum size criteria used to determine which student groups are included in the accountability results were changed. The latter change increased the number of student groups evaluated in the system.

Exhibit 15, on page 17, shows the changes in performance on the accountability indicators between 1994 and 2001. Over the past eight years, the disparities in TAAS performance among the major ethnic groups in Texas have narrowed. This is true for all three subjects, with the most dramatic improvement occurring for minority and economically disadvantaged students passing the mathematics portion of the TAAS. In addition, the dropout rate has declined and the attendance rate has risen slightly over the same period. The statewide accountability system holds districts and schools responsible for student group performance in order to focus attention on the performance of all students and reduce disparities in achievement among the major student groups in Texas. These improvements reflect the concerted efforts of educators, parents, and students statewide to meet the expectations of the accountability system.

NATIONAL ASSESSMENT FOR EDUCATIONAL PROGRESS

The National Assessment of Education Progress (NAEP) is a federal program under which assess-

EXHIBIT 13

Percent Passing End-of-Course Examinations Comparison of 2000 and 2001

		All Students	African American	Hispanic	White	Other	Economically Disadvantaged
Algebra I	Spr. 2001	49.2%	31.3%	37.5%	63.1%	72.2%	36.0%
	Spr. 2000	43.9%	26.5%	32.7%	56.7%	68.9%	31.3%
Biology	Spr. 2001	79.9%	68.1%	67.9%	92.0%	86.8%	66.8%
	Spr. 2000	80.3%	69.0%	69.4%	91.2%	86.7%	68.2%
English II	Spr. 2001	75.1%	65.0%	68.2%	82.1%	84.3%	65.4%
	Spr. 2000	77.7%	68.4%	71.1%	84.4%	85.8%	68.6%
U.S. History	Spr. 2001	74.3%	60.3%	63.1%	85.2%	82.2%	59.2%
	Spr. 2000	72.1%	58.1%	58.3%	84.0%	81.1%	54.9%

End-of-course assessments are administered to students upon completion of Algebra I, Biology, English II, and U.S. History. Performance across all student groups is lowest for Algebra I. Results for end-of-course assessments are currently the best predictor of performance on a new exit-level test that will be administered to 11th graders beginning in 2003.

ments have been conducted periodically since 1969 in reading, mathematics, science, writing, U.S. History, civics, geography, and the arts. The National Center for Education Statistics (NCES) selects a statistical sample of students from each state to test in a given subject in a given year. Results are released for each core subject area every four years.

In 2000, NAEP mathematics assessments were administered to 4th and 8th grade students. In a state-by-state comparison, African American, Hispanic, and White 4th grade students in Texas ranked at the top for their respective ethnic groups. The average scale score in mathematics for Texas 4th grade students was 233, compared to 226 for students nationwide. Both nationally and in Texas, scores increased over 1996 results, when the average scale score for students in Texas was 229 compared to 222 for students nationwide. At the 8th grade, Texas students earned an average score of 275, up from 270 in 1996. Nationwide, the average score for 8th graders was 274, compared to 271 in 1996. Additional information about NAEP results can be

EXHIBIT 14

2001 Accountability Ratings

Districts			
Accountability Rating	Number of Districts	Percent of Districts	Number of Students
Exemplary	178	17.1%	147,530
Recognized	471	45.3%	2,056,132
Academically Acceptable	390	37.5%	1,816,787
Academically Unacceptable	1	0.1%	1,192
Total	1,040	100.0%	4,021,641
Charters	159	n/a	37,978
Total Districts/Charters	1,199	100.0%	4,059,619

Schools			
Accountability Rating	Number of Schools	Percent of Schools	Number of Students
Exemplary	1,571	22.5%	797,642
Recognized	2,328	33.3%	1,402,893
Acceptable	2,480	35.5%	1,726,047
Low-Performing	100	1.4%	46,520
Not Rated			
Kindergarten & Earlier	136	1.9%	36,044
New Charter	15	0.2%	1,720
Charter (Insufficient Data)	12	0.2%	402
Alternative Education			
Commended	12	0.2%	1,069
Acceptable	247	3.5%	24,015
Needs Peer Review	66	0.9%	6,977
Not Rated	14	0.2%	438
Total	6,981	100.0%	4,043,767
Not Applicable*	538	n/a	15,852
Total Schools	7,519	100.0%	4,059,619

*Schools with insufficient data to evaluate.

Districts and schools are placed into a rating category annually based on performance on a selected set of indicators. Schools classified as ***Not Rated*** *are the pre-kindergarten, kindergarten, or early education centers; first year charter schools; or schools with insufficient data to evaluate. Schools classified as* ***Alternative Education*** *are evaluated separately and are categorized as* ***AE: Commended, AE: Acceptable, AE: Needs Peer Review,*** *or* ***AE: Not Rated****. Totals may not sum due to rounding.*

found at the NCES web site at http://nces.ed.gov/nationsreportcard.

COLLEGE READINESS

In Texas, 62.2 percent of public high school graduates in the class of 2000 participated in college admissions testing, a very slight increase from the 61.8 percent participating for the class of 1999. The number of students participating in college admissions testing increased to over 120,000 for the class of 2000, compared to nearly 114,000 for the class of 1999. These numbers are counts of graduating seniors who took either the SAT I, the ACT, or both tests. The ACT Assessment is administered by ACT, Inc. (formerly the American College Testing Program). The SAT I is the SAT I: Reasoning Test of the College Board's SAT Program. It is a revised but comparable test that was introduced in March 1994 to replace the Scholastic Aptitude Test.

Nationwide, the testing companies report that 44 percent of all graduates took the SAT I, and 38 percent took the ACT. In Texas, 52 percent of all graduates took the SAT I, and 32 percent took the ACT. For both Texas and the nation, the "all graduates" number reported by the testing companies includes public and non-public school students.

Participation in college admissions testing has increased significantly during the last decade. Among Texas public school graduates, the number taking the SAT has increased by 38 percent, with 70,150 graduates tested in 1990 compared to 96,516 tested in 2000. The increase in the number taking the ACT during the same

EXHIBIT 15

State Performance on Accountability Indicators: 1994, 2000, and 2001

Indicator	1994	2000	2001	Change 1994–2001
TAAS Results (All Grades Tested)				
Mathematics				
All Students	60.5%	87.4%	90.2%	+29.7%
African American	38.1%	77.0%	81.9%	+43.8%
Hispanic	47.1%	82.9%	86.9%	+39.8%
White	73.3%	93.6%	95.1%	+21.8%
Economically Disadvantaged	45.0%	81.1%	85.3%	+40.3%
Reading				
All Students	76.5%	87.4%	88.9%	+12.4%
African American	60.2%	80.8%	82.5%	+22.3%
Hispanic	64.9%	80.7%	83.5%	+18.6%
White	87.2%	94.3%	95.1%	+7.9%
Economically Disadvantaged	62.9%	79.8%	82.3%	+19.4%
Writing				
All Students	79.0%	88.2%	87.9%	+8.9%
African American	65.8%	82.4%	82.9%	+17.1%
Hispanic	69.6%	82.3%	83.0%	+13.4%
White	87.6%	94.0%	92.9%	+5.3%
Economically Disadvantaged	67.7%	81.3%	81.8%	+14.1%
Annual Dropout Rate (Grades 7–12)				
All Students	2.8%	1.6%	1.3%	-1.5%
African American	3.6%	2.3%	1.8%	-1.8%
Hispanic	4.2%	2.3%	1.9%	-2.3%
White	1.7%	0.8%	0.7%	-1.0%
Economically Disadvantaged	2.9%	1.5%	1.3%	-1.6%
Attendance Rate (Grades 1–12)				
All Students	94.9%	95.4%	95.6%	+0.7%

Performance over time shows dramatic improvement. The percent of students passing TAAS increased significantly for all subjects and all student groups between 1994 and 2001. Reductions in the annual dropout rate also occurred. Since 1994 the set of students included in the accountability evaluations have expanded. Results shown are those used for accountability for a given year.

time period is 28 percent (46,564 in 1990 compared to 59,491 in 2000).

The SAT I consists of verbal and mathematics components. Scores on the verbal and mathematics sections of the SAT I range from 200 to 800 and sum to the SAT I total score, which ranges from 400 to 1600. The ACT includes tests of reading and science reasoning in addition to English and mathematics. Each subject area component of the ACT has a score ranging from 1 to 36. The ACT composite is the average of these four scores.

Beginning with the class of 1996, SAT I scores have been reported on a recentered scale by the College Board. SAT scores reported in editions of *Snapshot* prior to 1996–97, because they are based on the original scale, cannot be directly compared to recentered scores reported for the class of 1996 and beyond.

Exhibit 16 shows the average SAT I and ACT scores for all graduates for Texas and the nation. In addition, the averages for just the public school graduates in Texas are shown. Performance of Texas public school graduates increased slightly on both the SAT I (from 989 to 990) and the ACT (from 20.2 to 20.3) from the prior year. These increases, while small, are noteworthy because they occurred even though more graduates took these tests than ever before.

An additional data element derived from the college admissions testing program is the percentage of public school examinees scoring at or above a specified accountability criterion score (1110 on the SAT I and 24 on the ACT). This standard of excellence was met or exceeded by 27.3 percent of the class of 2000, up slightly from 27.2 percent for the class of 1999.

EXHIBIT 16

Class of 2000 SAT I and ACT Scores for Texas and the Nation

	Texas Public School Graduates	All Texas Graduates	All U.S. Graduates
SAT I			
Verbal	491	493	505
Mathematics	499	500	514
Total	990	993	1019
ACT			
English	19.5	19.7	20.5
Mathematics	20.2	20.2	20.7
Reading	20.5	20.6	21.4
Science Reasoning	20.3	20.3	21.0
Composite	20.3	20.3	21.0

The average SAT I score for Texas public school graduates increased from 989 to 990 in 2000 while the national average increased from 1016 to 1019. The ACT Composite scores held steady for U.S. graduates between 1999 and 2000, but increased slightly from 20.2 to 20.3 for Texas public school graduates. Total SAT I scores may not sum due to rounding.

The percent of students completing the SBOE Recommended High School Program is another indicator of how well Texas students are being prepared for college. This program defines requirements in language arts, mathematics, science, social studies, languages other than English, fine arts, health and physical education that should prepare students for employment and post-secondary education. Statewide, 38.6 percent of the class of 2000 was reported as having completed the Recommended High School Program or the more rigorous Distinguished Achievement Program. This is over double the percent reported for the class of 1999 (15.0 percent). Across the student groups, the percent completing these programs ranged from 26.2 for African American, to 31.5 for economically disadvantaged, 34.8 for Hispanic, 37.4 for Native American, 43.0 for White, and 56.3 percent for Asian/Pacific Islander students.

Current plans call for the Recommended High School Program to replace the minimum graduation plan by the time the class of 2008 graduates. Therefore, participation in this program will continue to increase as additional high school students are expected to complete these more challenging course sequences.

DISTRICT STAFF

STAFF COUNTS

TEACHERS

Teachers represent the largest single category of employees of public school districts, accounting for 82.0 percent of the professional staff and 50.8 percent of the total staff. See *Exhibit 17*. Since 1999–2000, teacher full-time equivalent (FTE) counts increased by 2.6 percent, compared to a student enrollment increase of 1.7 percent. Student growth rates vary across districts and grades, requiring districts at times to hire additional teachers for less than full classrooms. Statewide, a new teacher FTE is added for every 9.8 new students.

Rates of teacher increases vary with the size of the district. Districts in all size categories, except the 489 smallest districts, hired teachers at a rate greater than their respective average enrollment growth rates, thereby reducing their average student/teacher ratios. The smallest districts with enrollment less than 500 hired new teachers at the lowest rate, one new teacher for every 18.7 new students. The hiring behavior of this group of districts is due to the addition of many new charters that are staffing classrooms for the first time.

EXHIBIT 17

Staff by Category

Category	FTEs	Percent of Total Staff	Average Salary (Regular Duties Only)	Average Salary (Including Supplements)
Teachers	274,817	50.8%	$38,361	$39,122
School Administrators	13,916	2.6%	$58,081	$58,367
Central Administrators	4,491	0.8%	$69,916	$70,369
Professional Support	42,092	7.8%	$45,562	$45,900
Total Professionals	335,317	61.9%	$40,506	$41,190
Educational Aides	55,467	10.2%	$14,065	$14,154
Auxiliary Staff	150,559	27.8%	$17,191	$17,191
Total Staff	541,343	100.0%	$31,313	$31,745

The average salary for teachers (including supplements) is 2.2 percent greater in 2000–01 than it was in 1999–2000. Supplements are amounts paid in addition to an employee's regular duties and include payments for coaching, club sponsorships, and band or orchestra assignments. See ***Exhibit D*** *in the* ***Endnotes*** *for a list of positions assigned to each of these categories. Totals may not sum due to rounding.*

SUPPORT AND ADMINISTRATIVE STAFF

The combined categories of administrators and professional support staff increased by 7.5 percent between 1999–2000 and 2000–01, a higher rate than the 2.6 percent rate of growth demonstrated in the teacher population. School administrative staff grew by 4.3 percent and central office administrative staff decreased by 2.3 percent. Professional support staff increased by 9.7 percent.

Central office administrative growth rates were negative at the state level. The greatest decline, a decrease of 22.7 percent, occurred for the group of 13 largest districts. Districts with enrollment between 3,000 and 5,000, and those with less than 1,000, were the only districts that as a group demonstrated positive growth in central office administration. Districts with enrollment less than 1,000 also experienced the highest enrollment growth rates in the state. School administrative growth rates exceeded enrollment growth rates in all district size categories, except those with enrollment between 500 and 1,000, with the largest growth rate occurring in the smallest districts.

Professional support staff, a category that includes counselors, school psychologists and educational diagnosticians, increased at more than three times the rate of enrollment growth within all district groups, except those with enrollment less than 1,000. The thirteen largest districts experienced

the greatest growth rate in professional support staff—16 percent. This growth equated to an average of 137.5 additional professional support FTEs per district in the largest group. The 125 districts with 1,000 to 1,600 students experienced the lowest growth rate, 3.6 percent, averaging 0.3 new professional support FTEs per district.

PARAPROFESSIONAL STAFF

The number of educational aides increased by 3.2 percent this year. In 2000–01, aides employed at high schools increased by 6.8 percent over the previous year. Middle schools experienced the lowest growth rate , 1.7 percent. Historical analyses show that only a small portion of the staff employed as educational aides will advance to teaching positions. In 2000–01 only 748 teachers (less than 0.3 percent of the total teaching staff) had been employed as aides sometime between 1997 and 2000.

Auxiliary staff, the second largest category at 27.8 percent of all staff, increased by 4.2 percent this year. Auxiliary staff includes secretaries, bus drivers, custodial staff, and food service workers. The largest increase occurred in the 13 largest districts, while in the smallest districts the number of auxiliary staff declined.

The ethnic composition of school district employees changed only slightly from the previous school year. Minority staff increased by 1.0 percentage point to 38.2 percent of all staff employed in Texas public schools. This can be disaggregated to 25.6 percent Hispanic, 11.6 percent African American and 1.0 percent Asian/Pacific Islander and Native American. Among teachers, 26.8 percent are minorities, an increase from the 26.1 percent minority reported for the previous academic year. Given that ethnic minorities account for 58 percent of the student population, ethnic minority recruitment into education careers merits continued emphasis.

TEACHER EXPERIENCE

Teachers employed in Texas in 2000–01 averaged 11.9 years of total experience. Over 21 percent of all teachers have more than 20 years experience and over 45 percent have between one and ten years of experience. In 2000–01, new teachers accounted for 7.8 percent of the total, a slight increase from the previous year. Teachers at high schools continue to be more experienced—12.9 years on average—compared to elementary school teachers with an average of 11.6 years of experience. The lowest average years of teacher experience exists in junior high schools—10.9 years. Districts with increasing enrollment continue to have lower average teacher experience, indicating that new, rather than experienced, teachers are more often hired to meet the increased demand. Teachers with less than five years experience have turnover rates of 20 percent or higher compared to the state average of 16.0 percent. This turnover rate declines with years of experience rather consistently to about 9.5 percent at the 25 year experience level, beyond which turnover fluctuations are influenced dramatically by retirement.

TEACHER CREDENTIALS

To teach in public schools in Texas, individuals must earn appropriate certification by satisfying a combination of education, experience, and test requirements that vary depending upon the certification route pursued. Information about teacher certification, testing requirements, and the Alternative Certification Program (ACP) is available from the State Board for Educator Certification. This agency, created in 1996 by the 74th Texas Legislature, oversees the nearly 275,000 practicing educators across the state and is responsible for all functions related to the

EXHIBIT 18

Highest Degree Held for Teachers

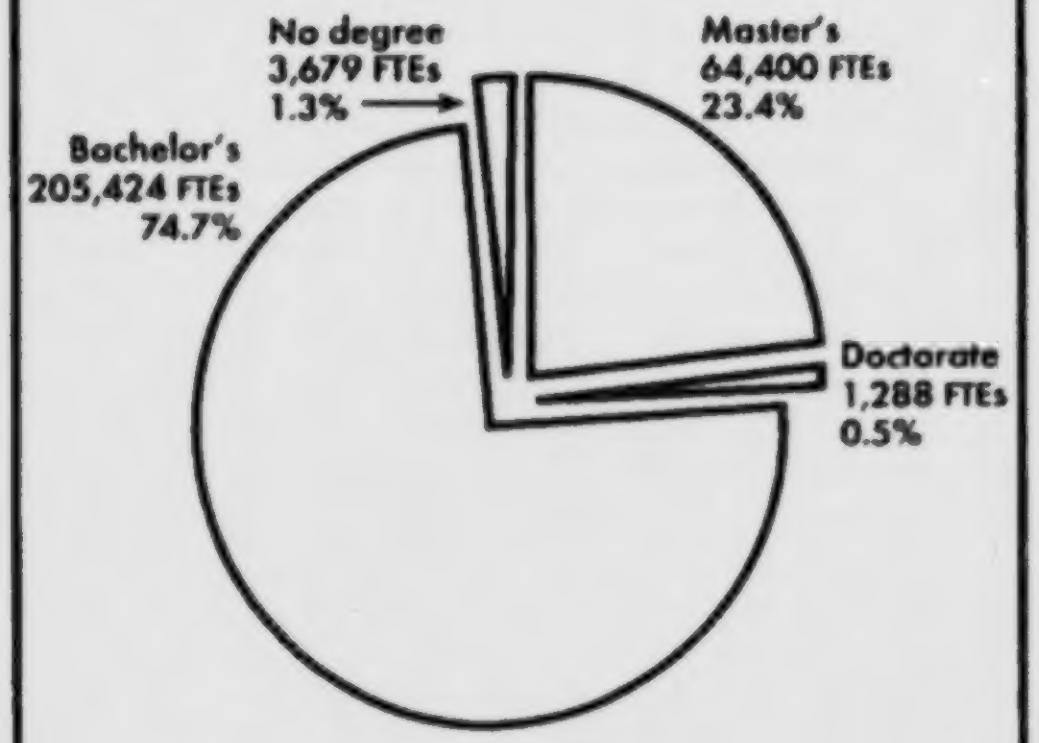

Most Texas teachers, 74.7 percent, hold a bachelor's degree. Fewer and fewer of the staff employed as teachers have graduate level degrees: 23.9 percent in 2000–01, compared with 32.1 percent with this level of education eleven years ago.

preparation, assessment, certification, continuing education, and investigation and sanctioning of education professionals.

EDUCATION

As shown in *Exhibit 18*, the highest degree obtained by the majority of teachers in Texas (74.7 percent) is a bachelor's degree. An additional 23.9 percent have earned master's or doctoral degrees. The percent of teachers with advanced degrees decreased in each district size category, with the largest decrease occurring in the 231 districts with enrollment between 500 and 1,000 students, a 1.5 percentage point decline. Overall, the percentage of Texas teachers with advanced degrees continues to decrease. Since 1989–90, this percentage has declined from 32.1 to 23.9 percent, with a 0.9 percent decline occurring between 1999–2000 and 2000–01. Larger districts continue to employ a larger proportion of teachers with advanced degrees; in fact, the gap between large and small districts increased slightly this year. Of the teachers with advanced degrees, 53.8 percent are employed in the 73 urban and major suburban districts; 46.2 percent work in the 1,126 remaining school districts.

Teachers with a bachelor's degree comprise 74.7 percent of the overall teacher population. However, the more experienced the teacher, the more likely the teacher has earned an advanced degree. Indeed, 73.4 percent of the teachers with advanced degrees have more than 10 years of experience, whereas only 26.6 percent of teachers with 10 years of experience or less have advanced degrees.

PERMITS

Educators who have not yet earned the appropriate certification may be granted one of five types of permits in order to perform their assigned duties: nonrenewable, temporary classroom assignment, temporary exemption, emergency, and district teaching. Each of these permits allows a person to be employed in the public school system for varying lengths of time. All but the district teaching permit are for individuals who seek to achieve the appropriate certification but are currently lacking in some credential. The district teaching permit, which must be approved by the commissioner of education, is for degreed individuals who do not hold any type of teaching credential. The district teaching permit remains valid as long as the requesting district continues to employ the individual.

Statewide, districts report that 5.2 percent of teachers hold one or more active permits of some type. The number of teaching permits issued varies by subject area and student population served. Excluding the area of regular education, the three areas with the greatest number of teaching permits are special education, English as a second language (ESL), and bilingual education. The U.S. Department of Education currently includes bilingual/ESL and special education among the designated teacher shortage areas in Texas. Other designated shortage areas are science, mathematics, foreign languages, and technology applications. Teachers in these areas may be eligible for loan deferments or loan cancellation benefits under federal loan programs. These benefits depend on several factors, such as the type of loan (*i.e.*, Stafford, Perkins), the loan's origination date, and other considerations.

PROFESSIONAL SALARIES

TEACHER SALARIES

In 2000–01, average teacher salaries (for regular duties) increased by 2.1 percent to $38,361. Total average teacher salaries, including reported supplements, climbed to $39,122, a 2.2 percent increase. "Total salaries" refers to pay for regular duties plus any supplemental pay employees earn for additional duties such as coaching, club sponsorships, and band or orchestra assignments. Pay for regular duties is not the same as the state-mandated minimums, as regular duty pay does include local enrichment amounts districts pay above the minimum salaries specified in statute.

A minimum salary schedule for classroom teachers and full-time librarians, counselors, and school nurses is specified in statute. This schedule requires that minimum salaries rise as the years of experience of the employee increase. In 2000–01, the minimums required ranged from $2,424 per month for those with no experience to $4,080 per month for those with 20 or more years of service. These monthly salary amounts are based on a standard 10-month contract.

NATIONAL COMPARISONS

According to the *2001 Digest of Education Statistics*, Texas average teacher salaries ranked 29th among the states in 1999–2000, up from 33rd the prior year. The average salary for Texas teachers was 10 percent below the national average of

61 62

$42,898. However, the salary that Texas teachers earn is closely linked to their years of teaching experience. Because the average experience level of teachers varies from state to state, average salaries will likely be higher in states with more experienced teachers.

In addition to differences in teacher experience among states, cost-of-living differences explain some of the national variation. According to the American Federation of Teachers, in 1999–2000 Texas ranked 27th in teacher salaries, but rose to 17th when cost-of-living was considered.

As reported in the *2001 Digest of Education Statistics*, the pupil-teacher ratio in Texas remains lower than the national average—14.9 compared with 16.1 nationally in 1999–2000. Texas law mandates a maximum class size of 22 to 1 in kindergarten through grade 4. The expense of maintaining smaller class sizes may limit the ability of Texas districts to compensate teachers with higher salaries. Of the 28 states with salaries higher than those in Texas, 18 (64 percent) also had higher pupil-teacher ratios in 1999–2000.

SALARIES BY DISTRICT TYPE

Analysis of teacher salaries by size and type of district indicates the greatest increase in teacher salaries occurred in districts with enrollment over 50,000 students. Rates of increase in teacher salaries were lower than the state average in the group of districts with enrollment under 10,000 students.

Major urban districts continue to pay teachers more on average than do rural districts. In 2000–2001, teacher salaries in urban districts were 13.8 percent higher than in rural districts. Excluding charters, major urban districts had the largest increase in average teacher salaries between 1999–2000 and 2000–01; rural districts the smallest.

OTHER STAFF SALARIES

Central office administrator salaries rose 3.6 percent in 2000–01, while school administrator salaries increased by 3.3 percent, and professional support staff salaries increased by 1.9 percent. Including supplements, central office administrators earn an average of $70,369, school administrators earn $58,367, and professional support staff earn $45,900.

Overall, the combined regular duty salaries for all categories of professional staff (teachers, professional support, and administrators) increased by 2.3 percent, to $40,506, from the 1999–2000 school year. Total salaries, including reported supplements, climbed to $41,190, a 2.3 percent increase. *Exhibit 19* depicts trends in professional salaries by category of staff since 1996–97.

EXHIBIT 19

Trends in Professional Salaries: 1997 to 2001

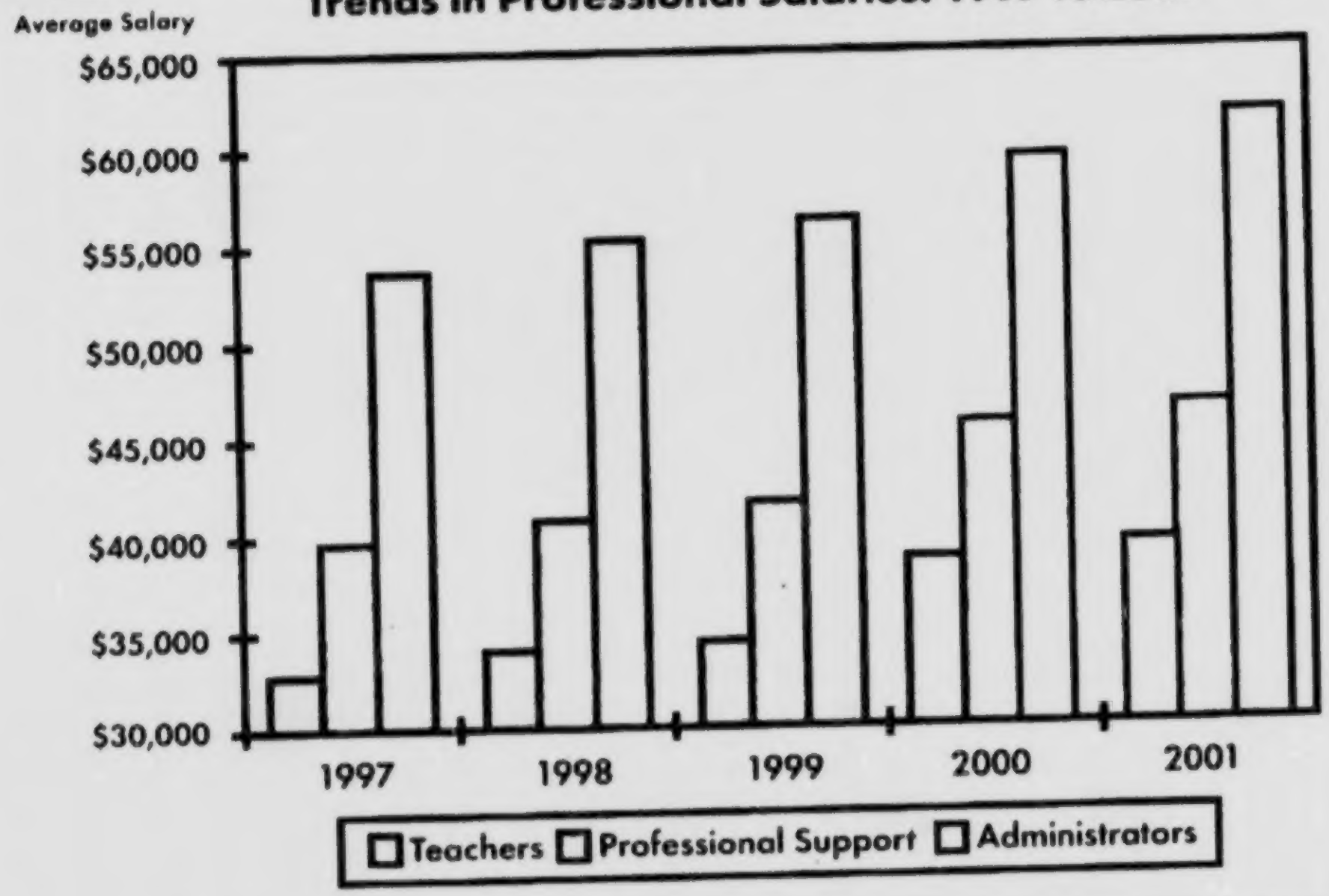

Between 1996–97 and 2000–01 the average teacher salary in Texas rose over 18 percent from $33,038 to $39,122. All salaries in this exhibit include pay for supplemental duties.

FINANCES

Funding for public education in Texas comes from three major sources: local, state, and federal. Local funding is derived from taxes on district property value. State funding is based on legislative appropriations determined through a finance system defined in statute. Congress appropriates federal funds, usually for specific purposes.

STATE FUNDS

School districts receive state funds through a formula structure, the majority of which are distributed through a system known as the Foundation School Program (FSP). A small percentage of state funds are distributed to districts by programs outside of the FSP. In 2000–01 state funds accounted for 37.4 percent of all receipts for public education in Texas, compared with 39.4 percent the prior year. Local sources account for a larger proportion of receipts, 42.6 percent in 2000–01, essentially the same percent as in 1999–2000 (42.7). Another significant portion of receipts comes from the issuance of debt. In 2000–01, debt issuance represented 12.4 percent of all receipts, compared with 10.3 percent in 1999–2000.

There is significant variation in the ability of districts to raise local funds to finance education costs. A multi-decade history of litigation has addressed the state response to this disparity. Following the *Edgewood v. Kirby* lawsuit filed in 1984, a series of legislative actions to establish a constitutional method for funding Texas public schools evolved. Legal challenges to these legislative solutions all resulted in some form of redistribution of public funds for education. Only the last, Senate Bill 7, passed in the legislative session of 1993, was declared constitutional by the Texas Supreme Court. The finance system in place in 2000–01, though slightly modified by subsequent legislation, is primarily based on the provisions contained in this statute.

The FSP uses statutory formulas to determine education costs for each district. The financing of these costs is shared between the state and the local district. A two-tiered system of formulas determines how most state funds for public education are to be distributed. Under the provisions in effect in 2000–01, as in prior legislation, the distribution of most state aid to school districts is governed by two basic components; tier 1 state aid, and the guaranteed yield program, known as tier 2. In addition, there are two programs designed to assist districts in making debt service payments. These programs are a significant feature of the system. The Instructional Facilities Allotment (IFA) and the Existing Debt Allotment (EDA) begun in 1997–98 and 1999–2000, respectively, provide equalizing state aid for direct support of debt service.

TIER 1

The first tier of the FSP is a financing system comprised of a series of allotments designed to ensure that each school district can provide instructional programs suitable to meet the basic educational needs of its students. In 2000–01, as in 1999–2000, the basic allotment was $2,537 for each student in average daily attendance (ADA). The basic allotment is adjusted by a cost of education index designed to reflect geographic variations in resource costs across the state that are beyond the control of local school districts. A small district or mid-size district adjustment may further increase the basic allotment.

A district receives supplemental funding over and above the adjusted basic allotment for serving students in special instructional programs such as bilingual education, career and technology, and gifted/talented education. Special education and compensatory education allotments are also provided. Allotments are calculated using various student counts. These include both ADA and full-time equivalent (FTE) student counts. Pupil counts are weighted by factors that adjust the flow of funding to meet the higher costs of serving special populations.

The result of the tier 1 computations is a figure for each district that represents the cost of providing the basic educational services for the students of that district. A fundamental tenet of the financing system is that the state and the school districts will share the cost of this tier. The share for each depends on the property tax base (wealth) of the school district. Property wealth is a measure of a district's potential to generate revenue locally and is defined as the district's taxable property value per student. The wealthier the district, the greater the proportion of the cost that will be

the district's responsibility. Conversely, the poorer the district, the greater the state's share.

Beginning in 1993–94, districts wishing to participate in the FSP were required to collect taxes equating to a property tax of $0.86 per $100 of valuation as their share of tier 1. Typically, the wealthiest districts are not eligible for any tier 1 state aid, since $0.86 per $100 of their property value can usually generate an amount greater than their total cost of tier 1. In these instances, financing the cost of tier 1 is essentially a local responsibility.

TIER 2

The guaranteed yield program, begun in 1989–90, provides additional funds to enrich the basic tier 1 program. This level of financing, often called tier 2, enables districts with wealth below $247,000 per weighted student to earn additional state aid by setting their Maintenance & Operations (M&O) tax rate above the $0.86 minimum level needed for the first tier of the FSP. This program attempts to equalize state and local revenues between the poorest and wealthiest districts.

For each penny of M&O tax effort the district collects above the first tier requirement, within a calculated range that may not exceed an additional $0.64, the state will guarantee a yield of $24.70 per penny, per weighted student. This is the same amount guaranteed in 1999–2000.

The number of pennies for which the state guarantees the $24.70 yield for each year of the biennium is limited to the M&O tax effort each district demonstrated in the second year of the preceding biennium. For example, if a district demonstrated a M&O tax effort of $1.00 in the second year of the preceding biennium, the state would guarantee for each year of the next biennium a maximum yield of $24.70 multiplied by 14 (the difference between $1.00 and $0.86), or $346 per weighted student.

For the 2000–01 school year, the tax effort each district demonstrated in 1998–99 was used to

EXHIBIT 20

Budgeted Revenue Per Pupil by Source, by Wealth Decile

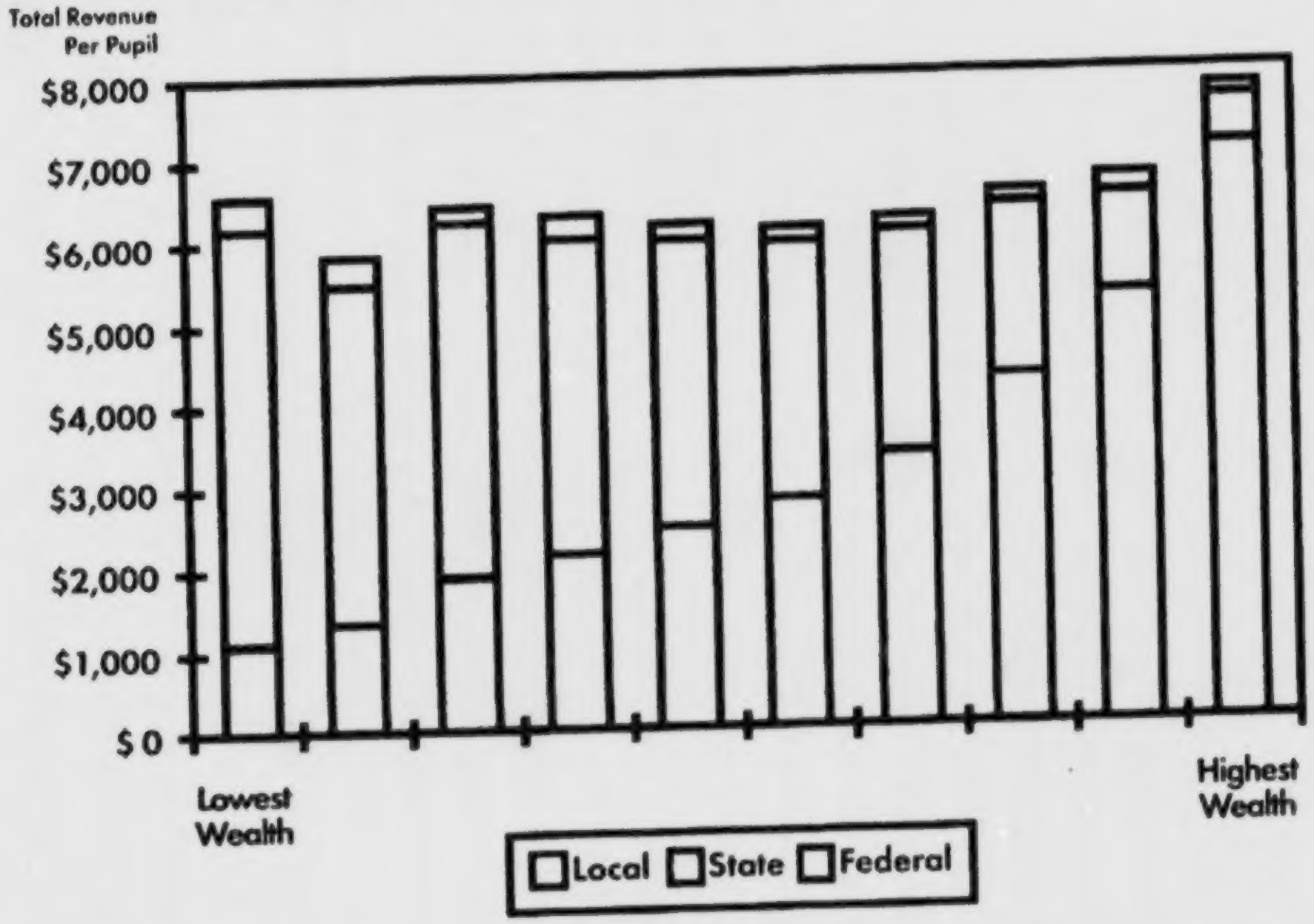

The financing system is designed to deliver proportionately more state funds to those districts less able to generate local funds. Approximately 10 percent of the districts in the state are represented by each bar on this graph. As this exhibit shows, the highest wealth districts generate most of their funds from local sources; the lowest wealth districts receive most of their funds from state sources. Charters and the special statutory districts do not have taxable property wealth and so are not depicted in this exhibit.

determine this limit. The maximum guaranteed yield amount for 2000–01 was $1,581 per weighted student, which is based on the maximum tax effort allowed above the first tier requirement (the additional 64 cents multiplied by the $24.70 yield).

DEBT EQUALIZATION

Effective with the 1997–98 school year, the formula funding system was modified to provide state assistance to school districts in making debt service payments on qualifying bonds and lease purchase agreements. The Instructional Facilities Allotment (IFA) was created to provide equalized funding through a guaranteed yield approach similar to tier 2. The IFA program is available only for new debt with the first payments based on taxes levied in the 1997–98 school year. New debt is eligible for equalization funding only if used for instructional facilities. For those debts that are approved, state support of the debt service continues through the life of the debt.

Each biennium, contingent upon funds appropriated by the Legislature, school districts may apply for assistance for eligible debt service. The amount of state aid under the IFA program is based on the size of the district (number of students in average daily attendance), property values, and the amount of annual debt service cost. The limitation on assistance is determined by choosing the lesser of either the size factor or the debt service payment. Once the limitation is determined, state aid is calculated as the amount needed to guarantee a yield of $35 per unweighted ADA per penny of tax effort. Since its inception in 1997–98, state assistance for the IFA has totaled approximately $577.5 million, which includes the $218.5 million provided in 2000–01.

An additional debt service equalization program was created in 1999–2000 to assist districts with payment of existing debt. The Existing Debt Allotment (EDA) was established to provide equalized funding through the same formula structure as the IFA. Each district is guaranteed the ability to generate $35 in state and local revenue per ADA for each penny of debt service tax levied for eligible bonded debt, up to a limit of 12 cents. Thus, participating districts are able to lower their rates and still generate the revenue needed to meet their debt service obligations. In fact, statute limits the district's debt service tax rate to an amount that, with the state's contribution, would cover their current debt requirements. Eligible bonded debt is any bonded debt for which the district levied a debt service tax in 1998–99 that is not covered by the IFA program. For both 1999–2000 and 2000–01 combined, state assistance for the EDA program totals $923.5 million, which includes the $478.9 million provided in 2000–01.

With the advent of the IFA program, districts with a limited ability to pay for needed facilities now have the opportunity to enter into debt to meet that need. The percent of revenues generated from the issuance of debt increased from 10.3 percent in 1999–2000 to 12.4 percent in 2000–01. This year, 311 districts received state aid from the IFA program compared with 193 in 1999–2000. In 2000–01, 534 districts received state aid from the EDA program compared with 567 a year ago.

The state's share of tier 1, tier 2, and the Debt Equalization Programs is financed by the General Revenue Fund and by the per capita apportionment from the Available School Fund (ASF). Constitutionally created in 1876, the ASF consists primarily of earnings from the Permanent School Fund and taxes dedicated to the fund by the state constitution. In 2000–01, the per capita ASF apportionment was $276 per student in ADA. Constitutionally, all districts, regardless of property wealth, receive the $276 ASF per capita amount. In 2000–01, the average total state aid for each student in ADA was $2,916 compared to $2,882 per ADA reported in *Snapshot* for 1999–2000. This slight increase indicates there were no significant changes in any of the state aid funding elements from the prior year. Item 63 in the *District Detail* and *Charter Detail* shows state aid per student; however, item 63 divides by the number of students in membership rather than the average daily attendance count so the state average will differ from the per ADA figure shown here.

EQUALIZING WEALTH

Wealth equalization is another feature of the financing system in Texas that attempts to lessen disparities in access to funds for public education across districts. This component establishes an equalized wealth level and requires districts above this level to reduce their wealth by choosing at least one of five options. In 2000–01, the statutory equalized wealth level was $247,000 per weighted student. The

83 districts with wealth greater than this level were directed to choose from among five wealth-reducing options defined in statute. Consistent with the pattern from 1993–94 to date, districts most often select options 3) and 4) from the following list:

1) *Voluntary Consolidation,*
2) *Voluntary Detachment and Annexation of Property,*
3) *Purchase of Attendance Credits from the State,*
4) *Education of Students in Other Districts,* and
5) *Tax Base Consolidation.*

For the 2000–01 school year, 40 chose to purchase attendance credits, 28 chose to educate students in other districts, and 15 chose some combination of the two. No districts chose *Voluntary Consolidation, Voluntary Detachment and Annexation of Property*, or *Tax Base Consolidation*. If a qualifying district does not exercise an option, the commissioner of education is directed to detach property and/or consolidate districts to achieve the equalized wealth level.

Exhibit 20, on page 24, depicts the inverse relationship between district wealth and state funding. Due to the structure of the financing system, poorer districts receive a larger percentage of their revenue from the state while wealthier districts fund their operations with a greater percentage of local funds. *Exhibit 20* further illustrates the relationship between wealth and state aid by highlighting the fact that the local effort of the wealthiest group of districts generates more revenue than the combined state, local, and federal amounts of the poorer groups. However, the variance in revenue per pupil among the remaining 90 percent of districts is minimized because of the equalizing effects of the financing system.

LOCAL FUNDS

Local funds for public education are raised primarily through the local property tax. Taxes are levied against locally assessed property rolls to generate revenue. Beginning with this edition, all tax rates shown in this publication are the locally adopted tax rates, those rates that are most familiar to taxpayers. The locally adopted rates are not completely comparable to one another because they do not control for variation in local appraisal practices and optional exemptions. *Snapshot 2001* uses property values and

EXHIBIT 21

Comparison of State and Local Funds 1991 to 2001

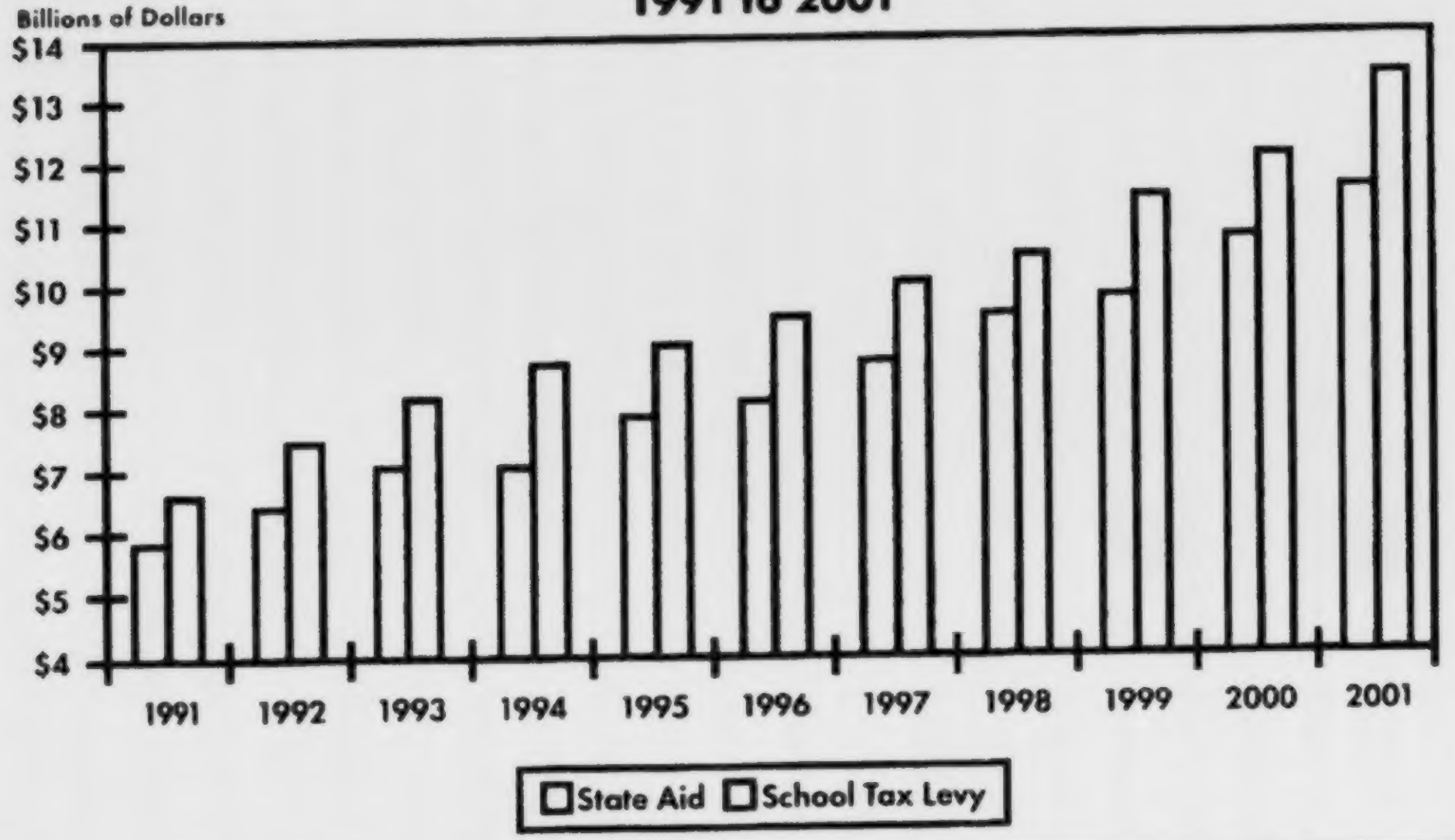

Funding for public education is provided by state, local, and federal sources with the vast majority coming from state and local sources. Since the school finance system changes of 1984, local school tax levies represent an increasingly greater source of funding compared to the state aid districts receive. In 1991 statewide school tax levies exceeded state aid amounts by just over $750 million. By 2001 levies provided $1.8 billion more.

locally adopted tax rates from the 2000 calendar year, the most recent year available.

Districts may set two tax rates each year, one for maintenance and operations (M&O) and, if necessary, another for servicing debt, called the interest and sinking fund rate (I&S). Changes were made affecting tax rate limitations during the 1995 legislative session. Under provisions of Chapter 45 of the Texas Education Code, locally adopted M&O tax rates are generally subject to a statutory maximum of $1.50 per $100 assessed valuation. For the 2000–01 school year, there were 190 districts (18.4 percent) with M&O rates at this maximum among the 1,034 districts with tax rates.

Under current statute, a district is allowed to set a tax rate that will generate the same amount of maintenance and operations revenue from state and local sources as was generated the prior year. That rate, plus $0.06, becomes the district's rollback tax rate. If a district sets a tax rate above the rollback rate, an election is automatically triggered and the voters decide whether to limit the adopted rate to the rollback rate. The statewide average of the locally adopted M&O tax rates is $1.384 for calendar year 2000.

The statewide average of the locally adopted I&S tax rate, among districts with a debt service tax rate, was $0.140 for the current year, compared to $0.138 the prior year. Although this is a slight increase, these rates are still a significant decline from the 1998 locally adopted state average I&S tax rate of $0.245. This decline is largely due to the Existing Debt Allotment program—a previously described program of state assistance to school districts in making debt service payments. With the infusion of additional state aid for debt service, participating districts are able to decrease their I&S tax rates, yet generate as much revenue as they did with the higher rates. In 2000–01, 65 percent of all school districts with taxable property value had debt service obligations, slightly higher than the 63 percent from the prior year. School districts with the highest debt service tax rates are now among the wealthiest in property value per pupil. Prior to the implementation of the debt equalization programs the reverse was true—districts with the highest I&S tax rates were among the poorest.

The property values shown in this publication are the locally assessed property rolls, certified by the state Comptroller's Property Tax Division (CPTD), which have been standardized to present a uniformly appraised valuation statewide. The comptroller's property values for any given district may be higher, lower, or the same as that district's locally appraised value. In the 2000–01 school year, certified taxable property values for the state totaled $864.3 billion, an amount that is $71.3 billion (9 percent) greater than the amount reported for the prior year ($793 billion). Values reported for both years take into account the increase in the homestead exemption, made available by constitutional amendment. No other reductions have been applied. These figures represent the traditional measure of value, not the alternatively defined measure that may be used in state funding formulas.

Local property values generate a large amount of revenue for public education. Together, state and local funding constitute the vast majority of funding for public education. However, the local portion of the total has steadily increased since the school finance system changes of 1984. Local funds now provide a greater percentage of the total amount available to support the costs of education. In 1986 school tax levies and state aid provided virtually equal amounts. By 1991 statewide school tax levies exceeded state aid amounts by just over $750 million, and in 2001 the difference was over $1.8 billion. Continued increases in local property valuation coupled with funding formula incentives for school district tax rate increases have led to a greater burden on the local property tax system to provide for educational costs. See *Exhibit 21*.

FEDERAL FUNDS

Almost all federal funds are appropriated by Congress for specific programs or specific populations of students and must be expended for designated purposes. The majority of these federal funds must be spent to supplement programs already in place, not to relieve the state of its financial obligation to provide programs that address the needs of special students. Often, federal appropriations permit both local and state use of each state's allocation. The portion of the state's allocation to be spent by local school districts is distributed by formula.

The remaining allocation is discretionary and may be spent at either the state or local level.

Examples of federal sources of funding to school districts are the National School Lunch Program, various special education funds, and the Title I program for low-income students.

ACCOUNTING FOR THE SYSTEM

Texas public school districts use a uniform accounting system to record revenues and expenditures. Other entities, such as regional Education Service Centers and county, state, and federal governments also receive and spend funds on behalf of public education in Texas. School district revenues, in combination with the revenues of these other entities, are referred to as total receipts. All expenditures made by local school districts, plus the additional expenditures made by all other entities on behalf of public education are referred to as total disbursements.

School district financial data reported in this publication are budgeted amounts, not actual revenues and expenditures. Actual financial data for 2000–01 are not available at the time of publication. Note that comparison of current financial data to information reported prior to 1996–97 is problematic due to significant changes made in the accounting system that year. Any comparison of *Snapshot* financial data to data reported in editions published prior to 1996–97 is affected by these changes. See the "Funds Excluded" discussion later in this section for more details.

The chart of accounts used by open-enrollment charters is different from that followed by other public school districts. Thus, care should be taken when comparing the financial data for an open-enrollment charter to traditional school districts. In the *Detailed Statistics*, information for all the charters is shown separately immediately following information for the 1,040 independent school districts.

EXHIBIT 22

2000–01 Estimated Actual Receipts and Disbursements by Source

Originating Source	Receipts	Percent of Total	Spending Agents	Disbursements	Percent of Total
Local	$15,060,722,598	42.6%	Local	$31,557,020,364	91.4%
State	$13,244,183,470	37.4%	State	$1,454,492,486	4.2%
Federal	$2,593,034,275	7.3%	Federal	$60,402,250	0.2%
Other (ESC and County)	$104,770,781	0.3%	Other (ESC and County)	$433,525,787	1.3%
TOTAL REVENUE	$31,002,711,124	87.6%	TOTAL EXPENDITURES	$33,505,440,887	97.1%
Other Resources (Debt)	$4,384,531,289	12.4%	Other Uses (Debt)	$1,005,780,091	2.9%
TOTAL RECEIPTS	$35,387,242,413	100.0%	TOTAL DISBURSEMENTS	$34,511,220,978	100.0%

*The sources of the data shown are TEA accounting records and financial data reported to the TEA by all school districts. Revenues and expenditures in this exhibit do not match revenue and expenditure items in the **District Detail** for two reasons: 1) the **District Detail** reports budgeted information while this exhibit shows estimated actual amounts, and 2) the **District Detail** shows revenue and expenditures of only one entity involved in public education spending: local school districts. State revenues in this exhibit include an estimated $177 million in local revenues redistributed by the state through wealth equalization.*

RECEIPTS

The major sources of revenue for public education are the state appropriations to the FSP and the tax revenues generated at the local level by districts. *Exhibit 22* shows all receipts collected and all disbursements made on behalf of public education, by their source. Receipts equal total revenue from all sources, plus other resources; disbursements equal total expenditures by all spending entities, plus other uses. Other resources and other uses are related to local debt obligations.

Local revenue, $15.1 billion, represents only those funds received directly by school districts. State revenue, $13.2 billion, includes FSP funding and other items such as textbook purchases and state-matching contributions to the Teacher Retirement System. Beginning with the 1993–94 school year, state revenue also includes revenues collected from districts exercising one of the wealth equalizing options. For 2000–01, approximately $177 million was collected through this feature of the FSP. These local tax dollars were redistributed as state aid. Additional revenue sources shown in the exhibit include federal funds, and intermediate and Education Service Center contributions. Other resources are composed of the local issuance of debt and income from the sale of assets. Overall, total receipts in 2000–01 increased to $35.4 billion.

DISTRICT REVENUES

Exhibit 22 shows that total revenue (total receipts less other resources) from all sources equaled $31 billion in 2000–01. Of this, the

EXHIBIT 23

Budgeted Revenue by Source

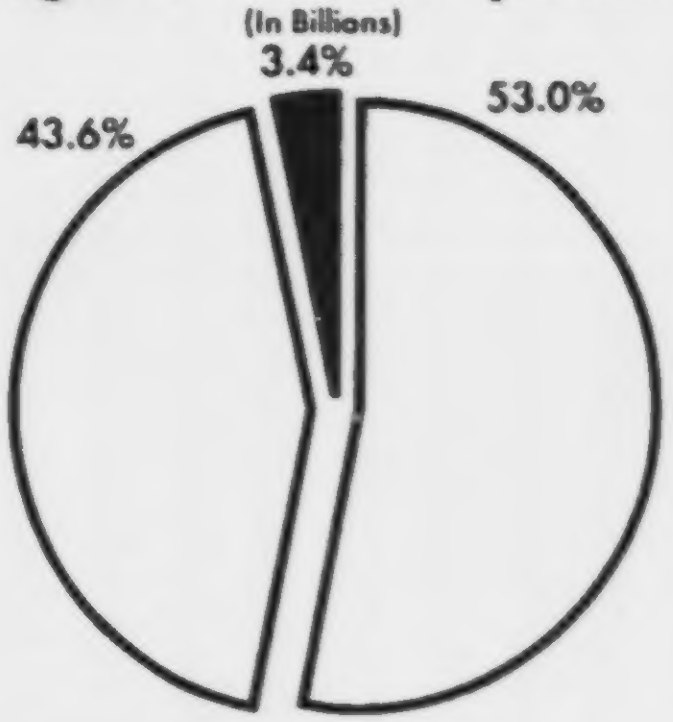

Districts budgeted $26.1 billion in total revenues in 2000–01, a 5.1 percent increase over the $24.9 billion budgeted in 1999–2000. On average, districts expect to receive 43.6 percent of their revenues from state sources. However the distribution by source varies widely among districts depending on each district's local property wealth and tax effort.

Detailed Statistics section of *Snapshot* shows that only $26.1 billion was budgeted by local school districts. The difference between district budgeted revenues and estimated actual revenue from all sources is $4.9 billion. A portion of this difference can be attributed to revenues for items such as the Teacher Retirement System and textbook purchases that are not budgeted by local districts. Also, districts do not report budgeted amounts in the Special Revenue Funds (program money from various federal and state sources) yet these funds are included in the estimated actual revenue shown in *Exhibit 22*. Another portion of the difference is due to many districts who under-budget the revenues they actually receive.

Exhibit 23 shows district budgeted revenues by source. Local funds comprise 53.0 percent of total revenues in 2000–01. The vast majority of these funds, 91.4 percent, are from local property taxes. In any district, the composition and level of revenue sources may vary substantially from the state average depending upon local wealth, local tax effort, and qualifications for federal assistance.

DISBURSEMENTS

As *Exhibit 22* shows, 91.4 percent of the disbursements for public school education are made by local school districts. The remaining 8.6 percent are expended directly from other governmental entities such as state, county and federal governments, and Education Service Centers. Examples of state disbursements include expenditures for textbooks, state-administered schools, the Teacher Retirement System, and the TEA.

DISTRICT EXPENDITURES

Expenditures are recorded by fund, function, object, and in some cases, by program. Funds describe the source of revenues and expenditures, for example the general fund or a specific state or federal program fund. Functions describe the broad purposes of expenditures, such as instruction or administration. Object classifi-

cations describe the service or item purchased, for example payroll, or supplies and materials. Program classifications are used to identify instructional areas or arrangements, such as the regular, special, career and technology, and bilingual education programs. *Exhibit 24* shows the distribution of various expenditure categories by function, object, and program. In 2000–01, budgeted expenditures totaled $26.9 billion or $6,638 per pupil.

■ **EXPENDITURES BY FUNCTION**

Among the broad purposes for expenditures, instruction accounted for over half (51.5 percent) of all budgeted funds. These costs include all activities dealing directly with the instruction of pupils, including teacher and educational aide salaries, instruction through the use of computers, and classroom equipment purchases.

Other major expenditures by function are for supportive services such as administration (central, school and instructional leadership) 11.0 percent; plant services, 10.2 percent; and support, such as libraries and pupil services, 6.7 percent. See *Exhibit B* in the *Endnotes* for a description of the accounting codes used in these categories.

■ **EXPENDITURES BY OBJECT**

Object expenditures, or expenditures for services and items, can be divided into operating and non-operating categories. Operating expenditures include all salaries, services, and supplies. Non-operating expenditures include the construction or remodeling of facilities, and the repayment of debt.

EXHIBIT 24

Budgeted Expenditure Analysis

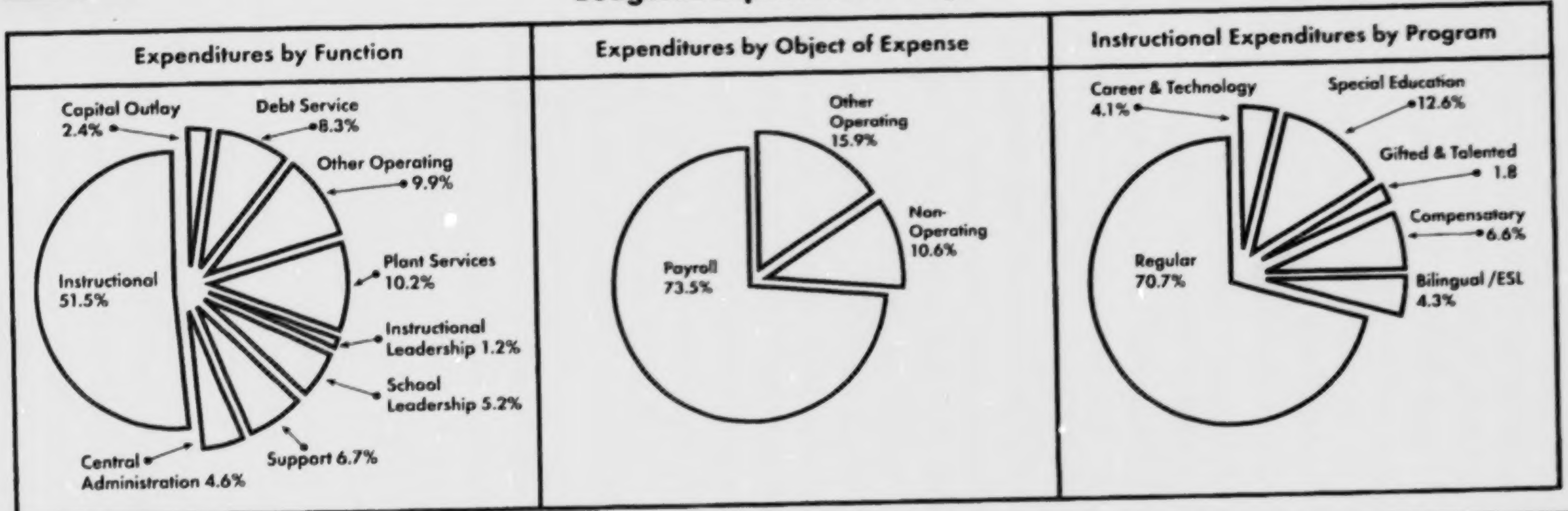

Expenditures by function and object are expressed as a percent of total expenditures in this exhibit. The third pie chart, "Instructional Expenditures by Program," is a more detailed analysis of the "Instructional" function (51.5 percent) that is indicated in the first pie chart. In this exhibit, expenditures by function and object are expressed as a percent of the total budget, including debt service and capital outlay. When expressed as a percent of operating expenditures, which by definition exclude debt service and capital outlay, "Instruction" increases to 57.8 percent.

Payroll, which includes salaries, wages, and employee benefits for school district employees, represents 73.5 percent of all school district expenditures. Other categories by object include professional and contracted services, 7.9 percent; supplies and materials, 6.3 percent; and other operating, 1.7 percent. Debt service and capital outlay, the two non-operating categories, make up the remaining 10.6 percent.

By definition, operating expenditures are a subset of total expenditures. They do not include debt service or capital outlay expenses. Because not all districts have debt service obligations, it can be more informative to express categories of expenditures as a percent of the operating budget instead of the combined operating and non-operating budget. For example, payroll (the single largest object category) accounts for 82.2 percent of all operating expenditures. Instruction (the largest function category) accounts for 57.8 percent of all operating expenditures.

EXPENDITURES BY PROGRAM

Instructional expenditures (a subset of operating expenditures) are categorized by program. In 2000–01, $13.9 billion was budgeted for instructional expenditures. The majority of these funds, 70.7 percent, are spent on the regular program. The remainder is spent for special education (12.6 percent), compensatory education (6.6 percent), career and technology education (4.1 percent), bilingual education/English as a second language programs (4.3 percent), and gifted and talented education (1.8 percent).

EXCLUSIONS

Some budgeted expenditure amounts are excluded from the figures in this publication to provide a more equalized financial picture. If these amounts were not omitted, the comparison of one district to another would be distorted or amounts would be double-counted. Statewide, the combined amount excluded for tuition transfers, wealth equalization transfers, and payments to shared services arrangements was approximately $618 million in 2000–01. Discussion of each type of exclusion follows.

TUITION TRANSFERS

Small districts that do not offer all grades may obtain instructional services from another district for those grade levels. Because the transferring district does not count the enrollment of transferred students, including the expenditure distorts per pupil amounts. Statewide, $4.9 million was budgeted in this category.

WEALTH EQUALIZATION TRANSFERS

Wealth Equalization Transfers refer to the amounts budgeted by districts for the cost of reducing their property wealth to the required equalized wealth level. In 2000–01, 83 districts were required to exercise one of the options to reduce their wealth to the equalized level. The budgeted expenditures for all redistribution options are not included, as that would duplicate accounting for these dollars. Statewide, $519.1 million was budgeted in this category in 2000–01. This amount includes local payments made directly between districts as well as dollars redistributed by the state.

PAYMENTS TO SHARED SERVICES ARRANGEMENTS

Some districts participate in shared services arrangements (SSAs) with other districts. The fiscal agent or manager of the SSA may be another district, an ESC, or a county. A common type of SSA is designed to share the delivery of special education services among member districts. An indicator is shown in the *District* and *Charter Detail* for each district or charter that participates in, or is a fiscal agent of, a special education SSA. These districts may have per-pupil budgeted amounts that differ from expectations because students served by the fiscal agent or member district are not necessarily enrolled in the district providing the services. To correct for this, any amounts budgeted in the SSA category have been excluded. Budgeted expenditures reported in this category were $94.3 million in 2000–01.

FUNDS EXCLUDED

In addition to the exclusions cited above, there is a portion of the financial picture for school districts that cannot be provided in *Snapshot*. This is because, since 1996–97, districts are not required to report budgeted amounts for two types of funds: the Special Revenue Funds and the Capital Projects Funds. Loss of the Special Revenues Funds (codes 200, 300 and 400) means that most federal funds do not appear in district submitted budgets; however, the National School Lunch Funds, which are part of the 200 code series, are still reported and are included. Capital Projects Funds were purposely excluded from previous *Snapshot* publications to enhance comparability among districts with and without building programs, so omitting them represents no change over previous editions.

Extensive information about students, student performance, district staff, and district finances for 2000–01 follows. Group summary tables and distribution tables are presented on pages 34–57, followed by individual district data beginning on page 58. Data for the individual charters begins on page 352 following the independent school district data.

CATEGORY DESCRIPTIONS

Items are summarized by district size, community type, property wealth, locally adopted tax rate, and ESC region. Charters are dispersed across the subgroups in each of these categories unless otherwise noted.

ENROLLMENT GROUPINGS

Districts are grouped by size into nine categories based on the number of students in membership. This is the total number of students in membership in the district on a day in late October. It does not include students who are served by the district but who are not in membership.

COMMUNITY TYPE

Districts are classified on a scale ranging from major urban to rural. Factors such as size, growth rates, student economic status, and proximity to urban areas are used to determine the appropriate group. All the charters are grouped together as one community type. The community types are:

- **MAJOR URBAN**
  The largest school districts in the state that serve the six metropolitan areas of Houston, Dallas, San Antonio, Fort Worth, Austin, and El Paso. Major urban districts are the districts with the greatest membership in counties with populations of 650,000 or more, and more than 35 percent of the students are identified as economically disadvantaged. In some cases, other size threshold criteria may apply.

- **MAJOR SUBURBAN**
  Other school districts in and around the major urban areas. Generally speaking, major suburban districts are contiguous to major urban districts. If the suburban district is not contiguous, it must have a student population that is at least 15 percent of the size of the district designated as major urban. In some cases, other size threshold criteria may apply.

- **OTHER CENTRAL CITY**
  The major school districts in other large, but not major, Texas cities. Other central city districts are the largest districts in counties with populations between 100,000 and 650,000 and are not contiguous to any major urban districts. In some cases, other size threshold criteria may apply.

- **OTHER CENTRAL CITY SUBURBAN**
  Other school districts in and around the other large, but not major, Texas cities. Generally, other central city suburban districts are contiguous to other central city districts. If the suburban district is not contiguous, it must have a student population that is at least 15 percent of the size of the district designated as central city. In some cases, other size threshold criteria may apply.

- **INDEPENDENT TOWN**
  The largest school districts in counties with populations of 25,000 to 100,000. In some cases, other size threshold criteria may apply.

- **NON-METRO: FAST GROWING**
  School districts that are not in any of the above categories and that exhibit a five-year growth rate of at least 20 percent. These districts must have at least 300 students in membership.

- **NON-METRO: STABLE**
  School districts that are not in any of the above categories yet have a number of students in membership that exceeds the state median.

- **RURAL**
  School districts that do not meet the criteria for placement into any of the above categories. These districts either have a growth rate less than 20 percent and the number of students in membership is between 300 and the state median, or the number of students in membership is less than 300.

- **CHARTERS**
  The 159 open-enrollment schools granted a charter by the State Board of Education and in operation by the fall of the 2000–01 school year.

LOCALLY ADOPTED TAX RATES

Districts are grouped into four tax effort categories, or quartiles, with approximately equal numbers of districts in each. This category shows the total locally adopted tax rate, the rate established by each local school district for the 2000 calendar year and reported to the state comptroller. The total local rate is the sum of the maintenance and operation and local debt service rates. Rates are expressed per $100 of taxable value. Taxes based on

these rates were to be paid by taxpayers in early 2001. The state value shown for the adopted tax rate is the sum of the district rates divided by the number of districts with rates. The 165 non-taxing entities (159 charters and the six special statutory districts) are in a separate category because they do not levy property taxes.

PROPERTY WEALTH

Wealth is defined as total taxable property value divided by the total number of students, and is used as an indicator of a district's ability to raise local funds on a per pupil basis. The property value reported in *Snapshot* is for the 2000 calendar year and is the traditional measure of value, not the alternative value which may be used for state funding calculations. The traditional measure is defined as school district taxable value after the loss due to the additional $10,000 homestead exemption. The total number of students is for the 2000–01 school year. Districts are classified into 20 categories with approximately equal numbers of students in each, or approximately five percent of total students per category. The 165 non-taxing entities (159 charters and the six special statutory districts) form a separate group because they have no taxable property wealth.

EDUCATION SERVICE CENTER REGIONS

The state is divided into 20 geographic regions, each served by an Education Service Center. The number of districts served by each ESC region varies. The ESC region in this category is the region from which the district receives services, not the geographically assigned ESC region. For the vast majority of districts, these are the same.

DISTRIBUTION STATISTICS

This information is presented to help readers better understand the distribution of values for a particular item. By examining the variance between the high, low, and intermediate values, it is possible to determine whether districts have similar characteristics on some measures, such as pupil to teacher ratios, or very different characteristics on others, such as total number of students. Charters have been excluded from this analysis because their characteristics differ dramatically from the independent school districts. This causes the charters to appear in disproportionate numbers in the extremes of the distributions, which distorts the high and low values. In order to be consistent with the data shown in the distribution table, the state summary line for this category reflects state values excluding charters.

Each item is analyzed independently: the district with the highest value for one item is not necessarily the district with the highest value for other items. The terms used are defined as follows:

- **LOWEST (HIGHEST) VALUE**
  For any given item, the lowest/highest value found among all the districts.

- **XXTH PERCENTILE**
  For any given item, a value at the point in the distribution where XX percent of the districts are below the value. For example, the 10th percentile means that 10 percent of the districts have values lower than the value shown.

- **MEDIAN**
  For any given item, the value at the point in the distribution where half of the districts are below the value and half are above.

- **STATE OF TEXAS**
  For most items this is the sum of all the reported district values. For ratios or percent calculations, the state value is computed as the sum of all the numerators, divided by the sum of all the denominators. Thus, for these items, the state statistic is a weighted state average.

DISTRICT AND CHARTER DETAIL

The information for districts and charters is sequenced such that all 87 data items are presented in a six-page layout for approximately 20 districts or charters at a time. The 87 items pertain to students, student performance, district staff, and district finances.

The 1,040 independent school districts are listed first in the *District Detail*, and all charters follow in the *Charter Detail*. Districts and charters are sequenced alphabetically within counties. Counties are numbered and are also arranged alphabetically. To locate a particular district or charter by using its name only, see the appendix *District/Charter Listing*. This appendix provides the county and county number needed to find a district or charter in the *District Detail* or *Charter Detail*. A row of totals for charters follows the *Charter Detail*. In addition, two totals for the state are shown; one that excludes charter data and a grand total that includes charter data. Definitions of the 87 data items begin on page 400.

	DISTRICT SIZE, COMMUNITY TYPE, AND TAX RATE	2. TOTAL NUMBER OF SCHOOLS	3. TOTAL STUDENTS	4. % AFRICAN AMERICAN	5. % HISPANIC	6. % WHITE	7. % OTHER	8. % ECONOMICALLY DISADVANTAGED	9. % SPECIAL EDUCATION	10. % BILINGUAL/ESL EDUCATION	11. % CAREER & TECHNOLOGY	12. % GIFTED & TALENTED ED.	13. ATTENDANCE RATE (1999-2000)	14. ANNUAL DROPOUT RATE (1999-2000)	15. FOUR-YEAR DROPOUT RATE (CLASS OF 2000)	16. NUMBER OF GRADUATES (CLASS OF 2000)	17. % GRADUATED (CLASS OF 2000)
				STUDENTS													
	ENROLLMENT GROUPS																
13	50,000 and Over	1,405	1,040,893	23	49	24	4	58.1	11	18	17	10	95.1	1.7	9.8	46,925	76.0
22	25,000 to 49,999	974	757,580	11	43	41	5	43.1	11	15	18	7	95.9	1.0	6.1	39,707	82.3
47	10,000 to 24,999	1,133	752,052	13	46	38	3	51.2	11	14	18	9	95.7	1.2	7.2	38,845	79.9
69	5,000 to 9,999	796	467,358	11	34	53	2	42.2	12	8	19	8	95.7	1.0	6.4	25,201	82.2
84	3,000 to 4,999	600	325,199	12	30	56	1	44.9	13	7	20	7	95.7	0.9	6.3	18,893	83.9
129	1,600 to 2,999	666	282,176	10	33	56	1	48.9	13	7	23	7	95.8	0.9	6.1	16,586	84.3
125	1,000 to 1,599	507	159,054	9	29	61	1	47.0	15	5	22	7	96.1	0.7	5.4	9,745	88.0
231	500 to 999	689	167,966	10	25	65	1	44.4	14	4	23	8	96.1	0.9	5.4	10,336	83.9
479	Under 500	749	107,341	11	28	60	1	50.3	14	5	24	7	95.6	2.9	9.2	6,687	73.1
	COMMUNITY TYPE																
10	Major Urban	1,230	866,959	22	56	19	3	64.7	11	20	17	11	94.9	2.0	11.4	38,585	73.6
63	Major Suburban	1,433	1,129,931	15	33	47	6	36.1	11	12	17	8	96.0	0.8	5.2	58,395	83.7
38	Other Central City	1,065	675,719	12	48	38	2	54.4	12	15	20	9	95.7	1.2	7.7	35,427	79.7
91	Other CC Suburban	685	368,187	8	41	49	2	49.1	12	12	20	8	95.8	0.9	5.9	19,527	83.0
75	Independent Town	622	326,382	12	32	54	1	47.7	13	7	20	7	95.6	1.1	6.9	18,765	82.4
62	Non-metro Fast Growing	220	74,531	3	19	76	2	30.5	14	4	20	8	96.1	0.6	4.5	3,853	85.4
281	Non-metro Stable	1,229	442,300	10	33	56	1	48.9	14	6	23	8	95.9	0.9	5.7	27,590	85.9
420	Rural	834	137,632	6	27	66	1	50.0	15	5	26	8	96.4	0.6	4.3	9,226	90.7
159	Charters	201	37,978	41	37	20	2	54.2	8	3	17	2	91.8	6.6	22.3	1,557	19.8
	LOCAL TAX RATE																
257	Under $1.3941	793	256,206	11	37	51	1	52.9	14	12	21	8	96.2	0.8	6.0	14,903	85.5
257	$1.3941 to Under $1.4901	1,219	563,134	10	44	45	2	54.3	13	13	20	7	95.9	0.9	6.3	30,211	83.0
263	$1.4901 to Under $1.5601	2,201	1,239,541	19	49	30	2	60.1	11	16	19	10	95.3	1.6	8.9	60,668	78.0
257	$1.5601 and Over	3,086	1,956,620	13	35	48	4	40.5	12	10	18	8	95.7	1.0	6.3	105,046	82.5
165	Non-taxing Districts	220	44,118	37	37	23	2	52.6	9	3	20	4	92.7	5.8	19.0	2,097	31.3
1,199	State of Texas (includes 159 charters)	7,519	4,059,619	14	41	42	3	49.3	12	13	19	8	95.6	1.3	7.2	212,925	80.7

The numbers to the left of the descriptor indicate the number of districts in each subcategory.

Page 2 of 6

	TAAS PERCENT OF STUDENTS PASSING FOR ALL GRADES COMBINED (SPRING 2001)									COLLEGE ADMISSIONS TESTS (CLASS OF 2000)			
	18. ALL TESTS TAKEN	19. READING	20. WRITING	21. MATHEMATICS	22. AFRICAN AMERICAN	23. HISPANIC	24. WHITE	25. OTHER	26. ECONOMICALLY DISADVANTAGED	27. PERCENT TESTED	28. PERCENT AT OR ABOVE CRITERION	29. SAT I: MEAN TOTAL SCORE	30. ACT: MEAN COMPOSITE SCORE
ENROLLMENT GROUPINGS													
50,000 and Over	77.2	85.4	84.7	86.7	70.6	71.5	91.0	90.1	69.6	62.5	26.7	968	19.9
25,000 to 49,999	84.3	90.4	89.3	91.7	74.7	77.3	92.0	92.0	75.0	68.1	33.6	1011	21.4
10,000 to 24,999	83.4	89.8	88.4	91.2	73.7	78.1	91.5	90.5	75.9	58.5	26.6	997	19.7
5,000 to 9,999	84.4	90.6	89.4	91.8	73.7	77.3	90.3	91.9	75.1	63.5	29.6	1009	20.5
3,000 to 4,999	83.4	90.0	88.4	91.3	70.1	76.7	89.1	89.0	74.7	60.0	24.4	979	20.1
1,600 to 2,999	82.4	89.0	88.6	90.7	69.3	75.7	87.7	88.9	74.4	57.3	21.7	970	20.0
1,000 to 1,599	84.2	90.6	89.8	91.6	70.5	76.7	89.0	89.0	76.6	62.6	20.5	969	19.8
500 to 999	84.4	90.7	90.0	91.6	65.3	76.3	89.3	87.5	76.4	61.1	20.8	968	20.0
Under 500	81.4	89.5	86.2	89.2	58.9	74.8	86.9	83.5	76.0	57.0	18.8	951	19.8
COMMUNITY TYPE													
Major Urban	74.9	83.7	83.0	85.3	68.3	71.3	89.6	86.5	69.1	62.5	22.4	935	19.6
Major Suburban	85.7	91.5	90.3	92.4	76.5	78.3	92.0	92.0	75.9	67.9	34.5	1023	21.1
Other Central City	82.2	88.9	87.7	90.5	72.8	76.2	90.9	92.6	74.5	57.8	29.4	1013	20.2
Other CC Suburban	84.0	90.0	89.3	91.7	72.6	78.6	89.7	89.6	76.7	60.2	23.7	978	19.8
Independent Town	82.9	89.6	87.9	91.1	70.7	75.4	89.3	89.1	74.2	57.6	23.8	982	20.1
Non-metro Fast Growing	86.0	92.2	90.1	92.7	74.7	74.8	88.7	89.7	74.5	64.4	27.0	992	21.0
Non-metro Stable	83.3	89.9	89.1	91.3	69.5	77.4	88.7	89.4	75.9	60.9	20.9	970	19.8
Rural	85.2	91.6	90.1	92.5	70.1	78.9	88.9	86.5	78.9	66.0	19.2	961	19.8
Charters	55.7	72.0	64.8	67.1	45.6	55.7	68.9	82.3	51.7	7.4	13.4	880	18.4
LOCAL TAX RATE													
Under $1.3941	83.9	90.1	89.3	91.8	72.7	77.7	89.8	88.9	77.0	58.7	21.7	975	20.0
$1.3941 to Under $1.4901	82.4	88.9	88.4	90.9	72.8	77.2	88.7	88.5	76.0	56.0	21.2	964	19.7
$1.4901 to Under $1.5601	78.5	86.2	85.6	87.9	70.4	73.7	89.5	89.3	71.9	60.7	22.6	951	19.8
$1.5601 and Over	84.2	90.6	89.1	91.4	73.2	76.3	91.2	91.7	74.0	65.8	31.6	1015	20.6
Non-taxing Districts	62.7	76.7	72.0	72.7	49.8	62.0	76.5	86.2	57.3	27.1	33.5	1006	21.5
State of Texas	82.1	88.9	87.9	90.2	71.6	75.5	90.3	90.8	73.6	62.2	27.3	990	20.3

Page 3 of 6

STAFF

No. of districts	Descriptor	31. TOTAL STAFF FTE	32. TOTAL TEACHER FTE	33. % CENTRAL ADMINISTRATIVE	34. % SCHOOL ADMINISTRATIVE	35. % PROFESSIONAL SUPPORT STAFF	36. % TEACHERS	37. % EDUCATIONAL AIDES	38. % AUXILIARY STAFF	39. AVERAGE CENTRAL ADMINISTRATIVE SALARY	40. AVERAGE SCHOOL ADMINISTRATIVE SALARY	41. AVERAGE PROFESSIONAL SUPPORT STAFF SALARY	42. AVERAGE TEACHER SALARY	43. % MINORITY	44. NUMBER OF STUDENTS PER TOTAL STAFF	45. NUMBER OF STUDENTS PER TEACHER
	ENROLLMENT GROUPINGS															
13	50,000 and Over	128,831	64,928	0	3	10	50	9	28	81,479	62,157	47,681	40,697	53	8.1	16.0
22	25,000 to 49,999	95,192	49,892	1	3	8	52	9	27	76,573	61,037	46,977	39,097	38	8.0	15.2
47	10,000 to 24,999	100,838	50,102	1	2	8	50	9	30	77,201	59,313	45,834	38,528	45	7.5	15.0
69	5,000 to 9,999	63,694	31,745	1	2	7	50	11	29	73,879	57,341	44,218	37,701	32	7.3	14.7
84	3,000 to 4,999	45,789	22,568	1	3	6	49	12	29	69,011	54,901	43,276	36,867	27	7.1	14.4
129	1,600 to 2,999	40,545	20,185	1	3	6	50	13	27	65,947	53,217	41,546	36,464	28	7.0	14.0
125	1,000 to 1,599	23,669	12,272	1	3	5	52	13	26	62,319	52,603	41,524	35,960	22	6.7	13.0
231	500 to 999	25,286	13,658	2	3	5	54	13	24	59,292	52,128	39,432	35,521	19	6.6	12.3
479	Under 500	17,499	9,466	3	3	4	54	12	24	56,259	49,260	36,377	34,619	21	6.1	11.3
	COMMUNITY TYPE															
10	Major Urban	107,607	53,965	0	2	10	50	9	28	78,548	61,842	47,203	40,635	58	8.1	16.1
63	Major Suburban	140,490	73,752	1	3	8	52	8	28	80,304	61,526	47,852	39,748	30	8.0	15.3
38	Other Central City	91,098	45,737	1	2	8	50	10	28	73,626	58,854	45,244	37,913	46	7.4	14.8
91	Other CC Suburban	52,114	24,940	1	2	7	48	11	31	69,776	55,559	43,838	36,968	42	7.1	14.8
75	Independent Town	46,417	22,784	1	3	7	49	13	28	68,910	54,389	42,410	36,496	28	7.0	14.3
62	Non-metro Fast Growing	10,454	5,577	1	3	6	53	11	25	66,236	55,471	42,531	35,887	13	7.1	13.4
281	Non-metro Stable	65,725	33,267	1	3	5	51	13	27	63,680	53,081	41,711	36,543	26	6.7	13.3
420	Rural	23,687	12,772	2	3	4	54	13	24	58,092	51,332	38,687	35,711	17	5.8	10.8
159	Charters	3,750	2,023	3	5	7	54	9	23	50,866	43,977	30,319	28,921	64	10.1	18.8
	LOCAL TAX RATE															
257	Under $1.3941	37,414	19,100	1	3	6	51	13	26	61,700	53,994	42,454	36,637	29	6.8	13.4
257	$1.3941 to Under $1.4901	79,533	39,696	1	3	7	50	11	28	66,582	55,404	44,344	36,890	38	7.1	14.2
263	$1.4901 to Under $1.5601	164,321	82,349	1	3	9	50	10	28	69,731	58,714	45,597	38,725	49	7.5	15.1
257	$1.5601 and Over	255,201	131,078	1	3	8	51	9	28	74,656	59,502	46,354	38,956	32	7.7	14.9
165	Non-taxing Districts	4,875	2,593	3	4	7	53	9	24	54,179	46,908	34,792	31,950	59	9.1	17.0
1,199	State of Texas (includes 159 charters)	541,343	274,817	1	3	8	51	10	28	69,916	58,081	45,562	38,361	38	7.5	14.8

The numbers to the left of the descriptor indicate the number of districts in each subcategory.

TEACHERS

	46. % TEACHERS WITH 1 OR MORE PERMITS	47. % WITH 5 OR FEWER YEARS EXPERIENCE	48. AVERAGE YEARS OF EXPERIENCE	49. % WITH ADVANCED DEGREES	50. TEACHER TURNOVER RATE	51. % AFRICAN AMERICAN	52. % HISPANIC	53. % WHITE	54. % OTHER	55. % REGULAR EDUCATION	56. % SPECIAL EDUCATION	57. % COMPENSATORY EDUCATION	58. % BILINGUAL/ESL EDUCATION	59. % CAREER & TECHNOLOGY ED.	60. % OTHER EDUC. (INCLUDES G&T)
ENROLLMENT GROUPINGS															
50,000 and Over	6.4	37.2	12.0	29.3	15.6	21	18	59	1	65	11	3	13	3	6
25,000 to 49,999	4.9	37.1	11.4	26.1	14.6	4	21	73	1	70	10	2	9	3	5
10,000 to 24,999	5.3	36.7	11.6	22.5	15.5	7	25	67	1	70	10	3	8	4	6
5,000 to 9,999	5.0	34.4	11.9	23.4	16.3	4	15	80	1	72	10	4	5	4	5
3,000 to 4,999	4.9	32.0	12.3	21.6	16.3	5	11	84	0	72	10	5	4	5	5
1,600 to 2,999	5.0	30.7	12.5	19.5	16.6	3	13	83	0	73	10	4	3	6	4
1,000 to 1,599	4.4	29.1	12.7	19.0	16.6	3	9	88	0	76	9	4	2	6	3
500 to 999	3.6	31.5	12.2	17.0	17.7	4	6	89	0	78	9	4	1	6	2
Under 500	3.9	35.8	11.4	15.7	21.8	6	7	87	0	79	7	3	1	8	1
COMMUNITY TYPE															
Major Urban	6.5	36.7	12.3	30.0	15.4	22	23	54	1	65	10	1	15	4	5
Major Suburban	4.7	38.6	11.1	26.0	16.2	8	11	81	1	71	10	3	6	3	5
Other Central City	5.4	34.8	11.9	22.9	14.4	6	28	66	1	69	10	3	9	4	5
Other CC Suburban	5.8	34.4	11.8	18.7	16.4	4	26	70	1	71	9	4	7	5	5
Independent Town	4.9	30.8	12.6	23.4	15.6	4	11	84	0	71	10	6	4	5	4
Non-metro Fast Growing	5.1	38.7	10.5	16.9	17.8	1	4	94	0	78	10	3	2	5	3
Non-metro Stable	4.4	28.8	12.9	19.6	16.2	4	11	85	0	74	9	4	3	6	4
Rural	4.0	29.0	12.6	16.4	17.6	2	6	92	0	77	8	4	1	8	1
Charters	0.1	74.7	4.6	13.1	51.2	40	17	41	1	88	5	0	1	5	1
LOCAL TAX RATE															
Under $1.3941	4.8	29.9	12.8	19.3	15.9	4	14	81	0	74	9	4	4	6	3
$1.3941 to Under $1.4901	5.9	33.9	11.8	18.2	15.6	3	23	73	1	69	10	4	8	5	4
$1.4901 to Under $1.5601	6.2	35.0	12.3	24.6	16.1	16	20	62	1	68	10	3	11	4	5
$1.5601 and Over	4.6	35.9	11.7	25.9	15.7	6	14	79	1	72	10	3	6	4	5
Non-taxing Districts	0.3	62.9	7.0	17.8	40.3	32	18	49	1	82	7	2	1	5	2
State of Texas (includes 159 charters)	5.2	35.2	11.9	23.9	16.0	9	17	73	1	70	10	3	7	4	5

Page 5 of 6

		TAXES AND BUDGETED REVENUES								FUND BALANCES		BUDGETED EXPENDITURES
		61. TAXABLE VALUE PER PUPIL	62. LOCALLY ADOPTED TAX RATE	63. STATE AID PER PUPIL	64. TOTAL REVENUE	65. TOTAL REVENUE PER PUPIL	66. % STATE	67. % LOCAL AND OTHER	68. % FEDERAL	69. FUND BALANCE (END OF 1999-2000)	70. % FUND BALANCE (OF 2000-01 BUDGET)	71. TOTAL EXPENDITURES
	ENROLLMENT GROUPINGS											
13	50,000 and Over	248,758	1.612	2,151	6,616,820,674	6,357	33	63	3	577,313,999	9	6,985,865,348
22	25,000 to 49,999	211,734	1.608	2,578	4,704,588,370	6,210	40	56	4	559,147,315	13	4,958,541,854
47	10,000 to 24,999	197,066	1.589	2,931	4,846,005,949	6,444	46	50	4	580,176,867	13	4,944,838,824
69	5,000 to 9,999	222,538	1.586	2,759	2,981,252,811	6,379	42	55	3	388,636,068	14	3,042,268,764
84	3,000 to 4,999	194,413	1.552	3,081	2,053,867,534	6,316	48	49	3	266,830,082	14	2,073,513,462
129	1,600 to 2,999	190,323	1.493	3,276	1,813,645,694	6,427	54	43	3	277,852,637	16	1,836,178,301
125	1,000 to 1,599	160,205	1.485	3,663	1,079,678,956	6,788	58	38	4	219,085,140	22	1,089,806,160
231	500 to 999	190,924	1.450	4,082	1,189,662,484	7,083	59	38	3	220,579,951	19	1,182,902,641
479	Under 500	262,100	1.409	4,325	830,199,884	7,734	57	40	3	210,213,873	25	834,766,346
	COMMUNITY TYPE											
10	Major Urban	254,837	1.618	2,112	5,548,347,628	6,400	32	63	4	384,572,005	7	5,853,203,368
63	Major Suburban	236,402	1.631	2,464	7,163,814,193	6,340	38	60	2	898,772,532	14	7,492,773,045
38	Other Central City	185,802	1.551	2,921	4,269,431,625	6,318	48	48	5	519,466,203	13	4,358,009,376
91	Other CC Suburban	166,794	1.556	3,396	2,376,469,669	6,455	53	44	4	331,948,918	15	2,428,340,039
75	Independent Town	171,589	1.532	3,171	1,999,991,484	6,128	51	46	3	245,349,758	14	2,031,421,039
62	Non-metro Fast Growing	207,552	1.531	3,233	517,311,036	6,941	48	50	2	84,592,659	18	519,175,263
281	Non-metro Stable	193,517	1.466	3,347	2,931,329,119	6,627	53	43	4	541,825,186	19	2,957,702,935
420	Rural	242,680	1.411	4,150	1,111,195,471	8,074	54	43	3	269,680,197	25	1,114,563,555
159	Charters	0	0.000	4,698	197,832,131	5,209	84	11	5	23,628,474	13	193,493,080
	LOCAL TAX RATE											
257	Under $1.3941	225,908	1.289	2,902	1,657,776,714	6,470	51	45	3	317,520,481	19	1,678,115,436
257	$1.3941 to Under $1.4901	149,301	1.445	3,665	3,593,142,096	6,381	59	36	5	610,680,867	18	3,665,488,674
263	$1.4901 to Under $1.5601	232,476	1.517	2,577	7,827,298,248	6,315	40	57	4	890,932,438	12	8,298,443,275
257	$1.5601 and Over	221,886	1.648	2,623	12,778,232,812	6,531	40	57	3	1,444,584,310	13	13,047,466,222
165	Non-taxing Districts	0	0.000	4,783	259,272,486	5,877	76	15	9	36,117,836	14	259,168,093
1,199	State of Texas (includes 159 charters)	215,232	1.475	2,794	26,115,722,356	6,433	44	53	3	3,299,835,932	14	26,948,681,700

The numbers to the left of the descriptor indicate the number of districts in each subcategory.

BUDGETED EXPENDITURES								BUDGETED INSTRUCTIONAL EXPENDITURES								Page 6 of 6
72. % INSTRUCTIONAL	73. % CENTRAL ADMINISTRATIVE	74. % SCHOOL LEADERSHIP	75. % PLANT SERVICES	76. % OTHER OPERATING	77. % NON-OPERATING	78. TOTAL OPERATING EXPENDITURES	79. TOTAL OPERATING EXPENDITURES PER PUPIL	80. TOTAL INSTRUCTIONAL EXPENDITURES	81. TOTAL INSTRUCTIONAL EXPENDITURES PER PUPIL	82. % REGULAR EDUCATION	83. % SPECIAL EDUCATION	84. % COMPENSATORY EDUCATION	85. % BILINGUAL/ESL EDUCATION	86. % CAREER & TECHNOLOGY ED.	87. % GIFTED & TALENTED ED.	
																ENROLLMENT GROUPINGS
52	5	5	10	16	11	6,212,892,074	5,969	3,627,174,587	3,485	67	13	6	8	4	2	50,000 and Over
52	5	5	10	15	12	4,366,500,662	5,764	2,591,530,002	3,421	72	13	6	4	3	1	25,000 to 49,999
51	5	5	10	17	11	4,378,537,951	5,822	2,515,836,095	3,345	71	12	6	4	4	2	10,000 to 24,999
50	6	5	10	17	12	2,674,554,058	5,723	1,530,411,628	3,275	73	12	6	3	4	2	5,000 to 9,999
51	6	5	10	18	10	1,868,314,583	5,745	1,055,470,863	3,246	71	12	7	2	5	2	3,000 to 4,999
51	6	5	11	18	9	1,670,263,856	5,919	943,449,187	3,343	71	12	8	2	5	2	1,600 to 2,999
52	6	5	10	17	10	981,763,599	6,173	563,021,789	3,540	71	12	9	1	6	1	1,000 to 1,599
53	8	5	10	16	8	1,086,648,596	6,469	624,934,174	3,721	73	11	8	1	6	1	500 to 999
51	11	6	10	15	8	771,329,004	7,186	428,505,174	3,992	74	10	8	1	7	1	Under 500
																COMMUNITY TYPE
52	6	5	11	16	11	5,217,531,918	6,018	3,040,845,681	3,507	68	13	7	8	3	1	Major Urban
51	5	5	10	15	13	6,522,505,895	5,772	3,844,184,957	3,402	71	13	6	5	3	2	Major Suburban
52	5	5	10	17	10	3,922,237,028	5,805	2,268,411,102	3,357	71	12	6	4	4	2	Other Central City
50	6	5	10	17	12	2,138,820,551	5,809	1,208,594,314	3,283	73	12	7	2	4	2	Other CC Suburban
51	6	5	10	18	10	1,828,930,722	5,604	1,040,481,844	3,188	71	12	7	3	5	2	Independent Town
50	6	5	9	16	13	449,587,918	6,032	259,449,683	3,481	73	13	7	1	4	1	Non-metro Fast Growing
52	6	5	10	17	8	2,718,164,784	6,146	1,544,452,298	3,492	71	12	9	2	5	2	Non-metro Stable
52	9	5	9	16	8	1,023,717,987	7,438	581,273,875	4,223	71	11	9	1	7	1	Rural
48	20	6	12	12	2	189,307,580	4,985	92,639,745	2,439	89	5	2	0	2	0	Charters
																LOCAL TAX RATE
54	7	5	10	17	8	1,548,497,682	6,044	901,438,466	3,518	71	12	9	2	5	1	Under $1.3941
51	6	5	10	17	10	3,301,002,037	5,862	1,887,614,044	3,352	72	12	7	3	5	2	$1.3941 to Under $1.4901
52	6	5	11	16	10	7,497,884,755	6,049	4,298,060,024	3,467	68	13	8	6	4	1	$1.4901 to Under $1.5601
51	5	5	10	16	13	11,415,033,061	5,834	6,665,853,355	3,407	72	13	5	4	4	2	$1.5601 and Over
49	17	6	11	13	4	248,386,848	5,630	127,367,610	2,887	83	8	4	0	4	1	Non-taxing Districts
52	6	5	10	16	11	24,010,804,383	5,915	13,880,333,499	3,419	71	13	7	4	4	2	State of Texas (includes 159 charters)

	PROPERTY WEALTH Wealth (divided by equal number of pupils per group)	2. TOTAL NUMBER OF SCHOOLS	3. TOTAL STUDENTS	STUDENTS 4. % AFRICAN AMERICAN	5. % HISPANIC	6. % WHITE	7. % OTHER	8. % ECONOMICALLY DISADVANTAGED	9. % SPECIAL EDUCATION	10. % BILINGUAL/ESL EDUCATION	11. % CAREER & TECHNOLOGY	12. % GIFTED & TALENTED ED.	13. ATTENDANCE RATE (1999-2000)	14. ANNUAL DROPOUT RATE (1999-2000)	15. FOUR-YEAR DROPOUT RATE (CLASS OF 2000)	16. NUMBER OF GRADUATES (CLASS OF 2000)	17. % GRADUATED (CLASS OF 2000)
42	Under $60,828	346	198,659	1	93	6	0	85.3	11	30	17	8	95.7	1.6	10.7	9,284	77.0
75	$60,828 to < $83,660	411	203,259	13	62	23	1	72.1	11	20	17	8	96.1	1.1	7.2	10,334	80.4
87	$83,660 to < $100,381	433	202,319	4	63	32	1	62.6	13	15	18	7	95.5	1.4	8.0	11,535	79.2
137	$100,381 to < $122,291	566	203,167	7	32	61	1	47.0	14	5	21	7	95.8	0.8	5.4	11,815	84.3
71	$122,291 to < $134,443	479	233,448	9	56	34	1	62.6	12	12	17	7	95.5	1.4	7.5	12,612	80.0
31	$134,443 to < $140,689	325	199,419	17	54	26	2	62.2	12	18	19	6	95.8	1.2	7.6	9,205	78.2
63	$140,689 to < $156,187	378	192,770	11	36	52	2	45.3	13	9	22	7	95.7	1.1	7.0	10,907	82.2
35	$156,187 to < $164,345	334	202,436	18	43	35	5	51.1	13	11	20	6	95.4	1.2	8.1	10,541	78.6
53	$164,345 to < $177,218	448	229,902	21	32	44	3	46.8	12	14	19	9	95.2	1.4	8.8	11,645	80.5
60	$177,218 to < $191,460	397	203,265	14	22	62	3	37.3	13	5	22	10	95.8	0.9	5.9	12,125	83.6
38	$191,460 to < $201,571	311	196,755	22	24	48	6	33.5	11	6	18	10	95.9	0.9	5.6	11,806	85.2
39	$201,571 to < $216,156	353	200,965	10	32	55	3	36.7	13	5	17	8	96.0	1.2	6.6	11,365	83.3
50	$216,156 to < $245,432	333	226,092	11	24	61	4	28.1	11	8	18	7	96.1	0.6	4.0	12,636	86.5
21	$245,432 to < $262,854	308	203,342	18	30	48	4	40.8	13	11	21	8	95.6	1.1	7.1	10,302	80.8
35	$262,854 to < $289,683	445	288,597	25	46	27	3	64.0	11	19	18	10	94.9	2.5	12.1	12,037	73.4
29	$289,683 to < $319,591	293	192,667	14	19	62	4	25.0	12	5	20	8	96.0	0.7	4.3	10,427	86.0
13	$319,591 to < $335,187	284	195,394	31	48	19	3	66.2	9	25	18	17	95.2	1.1	8.6	7,975	77.7
48	$335,187 to < $435,649	386	216,087	14	36	46	4	42.2	12	15	18	8	95.2	1.3	7.5	11,623	82.1
65	$435,649 to < $750,384	373	202,769	8	20	65	7	23.7	11	7	19	10	96.3	0.5	3.3	11,027	86.6
42	$750,384 and Over	96	24,189	3	27	68	2	34.4	12	5	18	11	96.4	0.4	2.5	1,627	90.0
165	Non-taxing Districts	220	44,118	37	37	23	2	52.6	9	3	20	4	92.7	5.8	19.0	2,097	31.3
1,199	State of Texas (includes 159 charters)	7,519	4,059,619	14	41	42	3	49.3	12	13	19	8	95.6	1.3	7.2	212,925	80.7

The numbers to the left of the descriptor indicate the number of districts in each subcategory.

Page 2 of 6

18. ALL TESTS TAKEN	19. READING	20. WRITING	21. MATHEMATICS	22. AFRICAN AMERICAN	23. HISPANIC	24. WHITE	25. OTHER	26. ECONOMICALLY DISADVANTAGED	27. PERCENT TESTED	28. PERCENT AT OR ABOVE CRITERION	29. SAT I: MEAN TOTAL SCORE	30. ACT: MEAN COMPOSITE SCORE	Wealth (divided by equal number of pupils per group)
TAAS — PERCENT OF STUDENTS PASSING FOR ALL GRADES COMBINED (SPRING 2001)									COLLEGE ADMISSIONS TESTS (CLASS OF 2000)				
75.1	82.8	83.2	86.9	78.4	74.4	84.6	89.7	73.7	51.0	6.7	848	17.2	Under $60,828
79.0	86.1	86.2	89.0	68.5	77.8	87.1	84.7	75.8	50.1	13.3	913	18.7	$60,828 to < $83,660
82.1	88.5	88.7	91.0	78.9	79.3	87.8	85.6	78.0	67.9	12.4	878	19.0	$83,660 to < $100,381
84.2	90.7	89.1	92.0	70.5	79.0	88.0	88.3	77.2	59.4	20.4	959	19.9	$100,381 to < $122,291
76.4	85.0	84.0	86.5	65.6	70.7	87.1	86.9	69.6	59.7	19.0	920	19.6	$122,291 to < $134,443
82.4	88.5	89.0	90.9	77.8	79.4	90.1	91.9	78.2	51.3	18.1	938	19.0	$134,443 to < $140,689
82.4	89.6	87.0	90.5	72.9	76.4	87.7	91.8	74.5	56.4	22.6	984	19.9	$140,689 to < $156,187
79.7	87.7	85.9	88.7	71.7	75.3	87.7	87.8	73.3	58.0	23.7	975	19.9	$156,187 to < $164,345
80.9	88.3	86.7	89.2	68.0	74.2	90.2	88.2	72.3	57.7	27.0	985	20.2	$164,345 to < $177,218
85.6	91.7	89.7	92.4	72.7	78.1	90.2	91.6	76.0	64.0	31.4	1016	21.0	$177,218 to < $191,460
84.6	91.3	89.7	91.2	74.5	76.6	91.5	93.4	73.3	67.3	33.3	1023	21.0	$191,460 to < $201,571
85.0	91.7	89.7	91.9	73.5	78.5	90.1	89.2	75.3	64.5	29.3	1007	20.8	$201,571 to < $216,156
88.5	93.2	92.0	94.5	78.5	79.7	92.8	93.7	76.7	72.9	35.7	1036	21.5	$216,156 to < $245,432
84.1	90.5	88.8	91.5	74.0	76.9	91.1	89.3	74.1	66.8	33.4	1024	21.0	$245,432 to < $262,854
79.0	87.0	85.8	88.6	73.4	73.1	91.4	90.0	72.5	62.5	25.6	963	20.1	$262,854 to < $289,683
88.3	93.3	92.5	93.5	75.1	80.3	92.6	93.6	75.0	72.3	36.0	1041	21.5	$289,683 to < $319,591
69.2	78.9	80.3	80.8	64.8	63.9	87.6	79.9	63.0	54.4	17.7	911	18.9	$319,591 to < $335,187
82.2	89.0	87.5	90.0	68.6	71.8	91.8	91.5	70.0	67.9	40.1	1051	21.5	$335,187 to < $435,649
90.5	94.8	93.3	95.2	78.8	82.3	93.4	94.0	79.2	72.8	42.7	1073	22.0	$435,649 to < $750,384
92.3	95.4	95.3	96.5	82.1	86.1	94.7	97.6	86.1	73.0	37.4	1072	21.5	$750,384 and Over
62.7	76.7	72.0	72.7	49.8	62.0	76.5	86.2	57.3	27.1	33.5	1006	21.5	Non-taxing Districts
82.1	88.9	87.9	90.2	71.6	75.5	90.3	90.8	73.6	62.2	27.3	990	20.3	State of Texas

101

102

STAFF

	Wealth (divided by equal number of pupils per group)	31. TOTAL STAFF FTE	32. TOTAL TEACHER FTE	33. % CENTRAL ADMINISTRATIVE	34. % SCHOOL ADMINISTRATIVE	35. % PROFESSIONAL SUPPORT STAFF	36. % TEACHERS	37. % EDUCATIONAL AIDES	38. % AUXILIARY STAFF	39. AVERAGE CENTRAL ADMINISTRATIVE SALARY	40. AVERAGE SCHOOL ADMINISTRATIVE SALARY	41. AVERAGE PROFESSIONAL SUPPORT STAFF SALARY	42. AVERAGE TEACHER SALARY	43. % MINORITY	44. NUMBER OF STUDENTS PER TOTAL STAFF	45. NUMBER OF STUDENTS PER TEACHER
42	Under $60,828	30,143	13,167	1	2	7	44	12	33	68,944	57,555	45,613	37,898	80	6.6	15.1
75	$60,828 to < $83,660	30,148	13,991	1	2	7	46	12	31	68,791	55,868	45,728	37,355	63	6.7	14.5
87	$83,660 to < $100,381	28,376	14,174	1	2	7	50	11	29	65,007	56,035	43,458	36,573	50	7.1	14.3
137	$100,381 to < $122,291	29,304	14,761	1	3	6	50	13	27	62,717	52,849	41,103	36,057	22	6.9	13.8
71	$122,291 to < $134,443	31,213	15,684	1	3	7	50	10	29	66,937	54,873	45,178	38,488	46	7.5	14.9
31	$134,443 to < $140,689	26,717	13,576	1	3	7	51	12	27	69,828	57,207	46,005	38,337	44	7.5	14.7
63	$140,689 to < $156,187	26,062	13,201	1	2	7	51	11	28	67,863	55,486	43,683	36,726	29	7.4	14.6
35	$156,187 to < $164,345	26,968	13,595	1	3	8	50	10	28	72,587	58,184	46,571	38,534	36	7.5	14.9
53	$164,345 to < $177,218	29,274	15,093	1	3	8	52	9	28	72,653	57,959	45,732	38,176	31	7.9	15.2
60	$177,218 to < $191,460	27,167	14,209	1	3	7	52	11	26	71,145	56,303	45,335	37,990	18	7.5	14.3
38	$191,460 to < $201,571	25,711	13,168	1	3	8	51	9	29	74,215	59,183	45,221	38,187	33	7.7	14.9
39	$201,571 to < $216,156	26,362	13,532	1	2	7	51	10	28	73,021	58,678	44,875	38,619	28	7.6	14.9
50	$216,156 to < $245,432	29,589	15,251	1	3	7	52	10	27	73,067	59,147	46,837	38,864	21	7.6	14.8
21	$245,432 to < $262,854	26,377	13,956	1	3	8	53	10	26	74,685	61,198	46,549	39,168	28	7.7	14.6
35	$262,854 to < $289,683	36,009	17,062	0	2	13	47	10	27	65,006	63,020	44,082	39,858	55	8.0	16.9
29	$289,683 to < $319,591	24,439	13,381	1	2	7	55	9	26	74,308	59,409	44,763	38,392	25	7.9	14.4
13	$319,591 to < $335,187	23,413	12,863	0	3	9	55	9	24	84,773	63,360	51,984	41,198	55	8.3	15.2
48	$335,187 to < $435,649	28,513	14,883	1	3	8	52	8	28	71,811	59,754	47,806	39,292	31	7.6	14.5
65	$435,649 to < $750,384	26,767	14,559	1	3	8	54	8	26	74,389	61,285	46,811	39,848	19	7.6	13.9
42	$750,384 and Over	3,916	2,118	2	3	6	54	8	27	66,636	59,293	46,569	40,134	17	6.2	11.4
165	Non-taxing Districts	4,875	2,593	3	4	7	53	9	24	54,179	46,908	34,792	31,950	59	9.1	17.0
1,199	State of Texas (includes 159 charters)	541,343	274,817	1	3	8	51	10	28	69,916	58,081	45,562	38,361	38	7.5	14.8

The numbers to the left of the descriptor indicate the number of districts in each subcategory.

TEACHERS

Page 4 of 6

46. % TEACHERS WITH 1 OR MORE PERMITS	47. % WITH 5 OR FEWER YEARS EXPERIENCE	48. AVERAGE YEARS OF EXPERIENCE	49. % WITH ADVANCED DEGREES	50. TEACHER TURNOVER RATE	51. % AFRICAN AMERICAN	52. % HISPANIC	53. % WHITE	54. % OTHER	55. % aREGULAR EDUCATION	56. % SPECIAL EDUCATION	57. % COMPENSATORY EDUCATION	58. % BILINGUAL/ESL EDUCATION	59. % CAREER & TECHNOLOGY ED.	60. % OTHER EDUC. (INCLUDES G&T)	Wealth (divided by equal number of pupils per group)
8.0	38.1	11.2	15.9	16.5	2	68	30	1	64	8	3	16	4	4	Under $60,828
5.6	34.1	11.9	18.0	13.9	8	44	48	1	65	9	3	14	5	4	$60,828 to < $83,660
5.3	33.5	11.7	18.1	14.9	1	38	60	1	69	9	3	10	5	4	$83,660 to < $100,381
5.1	31.6	12.2	18.4	16.3	2	10	88	0	74	10	5	3	5	3	$100,381 to < $122,291
4.4	28.9	13.1	24.8	14.3	6	27	66	1	70	10	3	9	4	4	$122,291 to < $134,443
6.8	37.2	11.5	21.2	15.2	12	20	68	1	66	10	5	11	4	3	$134,443 to < $140,689
5.3	34.7	11.7	21.3	16.2	3	14	83	1	72	10	4	6	5	4	$140,689 to < $156,187
5.2	36.4	11.6	25.4	16.2	8	15	75	1	72	11	4	5	5	4	$156,187 to < $164,345
8.1	36.5	11.7	25.3	16.4	11	8	81	1	64	11	4	12	5	5	$164,345 to < $177,218
3.4	30.8	12.7	22.8	15.9	4	4	91	0	72	10	4	2	5	6	$177,218 to < $191,460
5.7	34.8	11.8	23.2	17.3	11	8	80	1	73	9	4	3	4	7	$191,460 to < $201,571
2.5	34.7	11.8	25.4	15.0	4	12	84	1	76	11	3	2	4	5	$201,571 to < $216,156
3.5	34.6	11.7	23.8	14.6	4	6	89	1	74	11	4	3	4	5	$216,156 to < $245,432
5.4	38.4	11.4	29.1	15.1	7	8	83	1	71	12	2	6	4	5	$245,432 to < $262,854
8.4	35.5	12.6	28.6	18.4	29	13	56	2	66	10	2	12	4	6	$262,854 to < $289,683
3.6	35.0	11.6	25.2	15.6	7	7	85	1	76	10	3	3	3	5	$289,683 to < $319,591
5.0	39.5	12.6	29.8	15.0	35	10	53	2	68	8	1	15	4	4	$319,591 to < $335,187
4.8	34.6	11.9	27.2	17.1	5	13	81	1	68	10	3	9	4	6	$335,187 to < $435,649
4.0	37.0	11.7	29.5	16.0	3	6	90	1	76	10	3	3	4	4	$435,649 to < $750,384
1.9	27.2	13.4	29.0	15.4	1	6	92	0	78	8	3	2	5	4	$750,384 and Over
0.3	62.9	7.0	17.8	40.3	32	18	49	1	82	7	2	1	5	2	Non-taxing Districts
5.2	35.2	11.9	23.9	16.0	9	17	73	1	70	10	3	7	4	5	State of Texas (includes 159 charters)

Page 5 of 6

	Wealth (divided by equal number of pupils per group)	TAXES AND BUDGETED REVENUES								FUND BALANCES		BUDGETED EXPENDITURES
		61. TAXABLE VALUE PER PUPIL	62. LOCALLY ADOPTED TAX RATE	63. STATE AID PER PUPIL	64. TOTAL REVENUE	65. TOTAL REVENUE PER PUPIL	66. % STATE	67. % LOCAL AND OTHER	68. % FEDERAL	69. FUND BALANCE (END OF 1999-2000)	70. % FUND BALANCE (OF 2000-01 BUDGET)	71. TOTAL EXPENDITURES
42	Under $60,828	48,421	1.520	5,137	1,300,581,701	6,547	80	14	6	185,979,123	15	1,331,892,206
75	$60,828 to < $83,660	69,723	1.469	4,795	1,328,820,934	6,538	74	19	8	214,303,915	17	1,360,294,586
87	$83,660 to < $100,381	91,301	1.462	4,399	1,130,658,834	5,588	71	24	4	142,371,935	12	1,305,488,389
137	$100,381 to < $122,291	110,500	1.456	4,115	1,301,184,129	6,405	67	30	3	228,059,329	19	1,307,877,371
71	$122,291 to < $134,443	128,239	1.487	3,852	1,468,819,333	6,292	61	35	5	155,781,673	12	1,492,564,408
31	$134,443 to < $140,689	137,656	1.449	3,365	1,205,262,820	6,044	59	38	3	182,187,141	16	1,254,573,626
63	$140,689 to < $156,187	147,187	1.483	3,304	1,212,165,612	6,288	56	41	3	158,985,614	15	1,232,646,667
35	$156,187 to < $164,345	159,722	1.472	3,269	1,266,988,064	6,259	53	43	3	144,961,177	13	1,279,665,748
53	$164,345 to < $177,218	173,765	1.460	3,006	1,381,684,979	6,010	50	46	3	171,257,645	13	1,454,413,336
60	$177,218 to < $191,460	183,835	1.475	2,928	1,269,012,461	6,243	47	50	3	139,503,267	12	1,282,321,788
38	$191,460 to < $201,571	196,098	1.535	2,766	1,232,672,786	6,265	44	53	2	135,594,826	12	1,254,804,565
39	$201,571 to < $216,156	207,397	1.487	2,600	1,272,965,940	6,334	41	56	3	161,854,962	14	1,314,437,179
50	$216,156 to < $245,432	230,077	1.492	2,451	1,465,708,992	6,483	36	62	2	168,366,010	13	1,484,975,438
21	$245,432 to < $262,854	255,972	1.519	1,597	1,312,078,587	6,453	28	70	2	125,828,254	11	1,342,968,010
35	$262,854 to < $289,683	285,501	1.493	2,015	1,907,212,793	6,609	29	68	4	112,188,898	6	2,029,113,150
29	$289,683 to < $319,591	302,369	1.526	1,468	1,269,181,079	6,587	19	79	2	145,029,630	13	1,295,891,484
13	$319,591 to < $335,187	321,236	1.476	1,066	1,260,979,165	6,454	17	79	4	77,755,697	7	1,285,352,012
48	$335,187 to < $435,649	398,282	1.500	724	1,530,834,713	7,084	9	88	2	201,627,785	14	1,594,227,299
65	$435,649 to < $750,384	522,510	1.472	361	1,513,601,040	7,465	7	91	1	310,940,558	19	1,546,194,343
42	$750,384 and Over	1,007,831	1.357	394	226,035,908	9,345	6	92	2	101,140,657	30	239,812,002
165	Non-taxing Districts	0	0.000	4,783	259,272,486	5,877	76	15	9	36,117,836	14	259,168,093
1,199	State of Texas (includes 159 charters)	215,232	1.475	2,794	26,115,722,356	6,433	44	53	3	3,299,835,932	14	26,948,681,700

The numbers to the left of the descriptor indicate the number of districts in each subcategory.

BUDGETED EXPENDITURES								BUDGETED INSTRUCTIONAL EXPENDITURES								
72. % INSTRUCTIONAL	73. % CENTRAL ADMINISTRATIVE	74. % SCHOOL LEADERSHIP	75. % PLANT SERVICES	76. % OTHER OPERATING	77. % NON-OPERATING	78. TOTAL OPERATING EXPENDITURES	79. TOTAL OPERATING EXPENDITURES PER PUPIL	80. TOTAL INSTRUCTIONAL EXPENDITURES	81. TOTAL INSTRUCTIONAL EXPENDITURES PER PUPIL	82. % REGULAR EDUCATION	83. % SPECIAL EDUCATION	84. % COMPENSATORY EDUCATION	85. % BILINGUAL/ESL EDUCATION	86. % CAREER & TECHNOLOGY ED.	87. % GIFTED & TALENTED ED.	Wealth (divided by equal number of pupils per group)
50	6	5	11	18	10	1,196,147,117	6,021	662,012,182	3,332	70	11	10	4	4	1	Under $60,828
51	6	5	10	19	9	1,236,031,651	6,081	694,147,850	3,415	73	11	8	2	5	1	$60,828 to < $83,660
52	6	5	10	17	10	1,177,970,854	5,822	682,822,922	3,375	68	13	9	5	5	1	$83,660 to < $100,381
52	6	5	10	17	9	1,193,363,925	5,874	685,305,832	3,373	72	12	8	1	5	1	$100,381 to < $122,291
52	6	5	10	17	10	1,343,393,113	5,755	773,517,002	3,313	70	13	7	5	4	1	$122,291 to < $134,443
54	5	6	10	17	8	1,150,328,594	5,768	678,681,514	3,403	68	12	10	5	4	1	$134,443 to < $140,689
50	6	5	11	18	11	1,095,241,937	5,682	615,758,124	3,194	69	12	6	5	5	3	$140,689 to < $156,187
54	6	5	10	16	10	1,155,875,207	5,710	685,714,783	3,387	72	13	6	3	4	1	$156,187 to < $164,345
51	5	5	11	17	11	1,296,795,015	5,641	740,898,813	3,223	69	12	7	5	4	3	$164,345 to < $177,218
53	6	5	10	16	10	1,153,651,588	5,676	673,434,291	3,313	73	14	5	2	5	2	$177,218 to < $191,460
52	5	5	10	16	11	1,119,486,115	5,690	653,190,218	3,320	71	14	5	2	4	4	$191,460 to < $201,571
52	5	5	9	16	12	1,150,564,931	5,725	678,337,202	3,375	74	14	6	1	4	2	$201,571 to < $216,156
52	5	5	10	16	12	1,305,297,979	5,773	771,170,589	3,411	72	13	5	4	4	2	$216,156 to < $245,432
53	5	5	10	15	13	1,168,239,596	5,745	710,493,304	3,494	70	13	5	5	4	2	$245,432 to < $262,854
51	6	6	11	16	11	1,808,682,627	6,267	1,032,788,059	3,579	62	13	8	12	3	1	$262,854 to < $289,683
51	6	5	9	15	14	1,111,087,179	5,767	656,037,742	3,405	74	13	4	2	4	3	$289,683 to < $319,591
54	6	5	11	15	9	1,171,898,259	5,998	691,880,290	3,541	74	9	8	3	4	2	$319,591 to < $335,187
49	7	5	11	15	13	1,387,069,682	6,419	779,646,993	3,608	69	13	6	8	3	1	$335,187 to < $435,649
50	6	5	10	15	14	1,329,362,002	6,556	773,488,229	3,815	72	13	5	4	3	2	$435,649 to < $750,384
47	11	5	11	15	12	211,930,164	8,761	113,639,950	4,698	78	8	7	1	4	2	$750,384 and Over
49	17	6	11	13	4	248,386,848	5,630	127,367,610	2,887	83	8	4	0	4	1	Non-taxing Districts
52	6	5	10	16	11	24,010,804,383	5,915	13,880,333,499	3,419	71	13	7	4	4	2	State of Texas (includes 159 charters)

ESC REGIONS Education Service Centers			2. TOTAL NUMBER OF SCHOOLS	3. TOTAL STUDENTS	4. % AFRICAN AMERICAN	5. % HISPANIC	6. % WHITE	7. % OTHER	8. % ECONOMICALLY DISADVANTAGED	9. % SPECIAL EDUCATION	10. % BILINGUAL/ESL EDUCATION	11. % CAREER & TECHNOLOGY	12. % GIFTED & TALENTED ED.	13. ATTENDANCE RATE (1999-2000)	14. ANNUAL DROPOUT RATE (1999-2000)	15. FOUR-YEAR DROPOUT RATE (CLASS OF 2000)	16. NUMBER OF GRADUATES (CLASS OF 2000)	17. % GRADUATED (CLASS OF 2000)
					STUDENTS													
49	I	Edinburg	461	302,528	0	96	4	0	82.7	10	35	18	9	95.9	1.7	8.5	14,930	77.4
49	II	Corpus Christi	248	107,634	4	66	29	1	56.1	14	5	21	7	95.2	1.3	7.4	6,445	78.9
40	III	Victoria	156	55,629	11	43	45	1	50.1	13	4	24	7	95.9	0.9	5.6	3,643	85.3
95	IV	Houston	1,175	876,901	22	37	36	5	47.4	10	15	17	8	95.6	1.5	7.3	42,699	79.3
33	V	Beaumont	176	85,644	31	7	59	3	46.3	14	3	22	8	95.3	1.0	7.4	5,307	84.9
60	VI	Huntsville	271	135,913	14	17	67	2	40.9	13	6	21	7	95.7	1.0	5.8	7,437	82.4
102	VII	Kilgore	410	157,696	22	14	64	1	46.5	13	6	21	7	96.1	1.1	6.4	9,381	83.9
49	VIII	Mt Pleasant	155	55,223	24	9	66	1	47.6	15	5	24	8	96.3	1.0	5.3	3,335	87.6
41	IX	Wichita Falls	122	40,745	8	15	74	2	42.0	13	3	26	8	96.0	0.9	6.3	2,588	83.8
107	X	Richardson	971	597,160	21	30	44	5	42.6	11	15	19	11	95.7	0.9	5.9	28,046	82.1
85	XI	Fort Worth	723	416,544	13	21	62	4	31.9	12	10	18	9	95.5	1.2	7.5	20,772	81.7
85	XII	Waco	347	134,507	23	20	55	2	47.1	15	4	19	8	96.0	1.1	6.1	7,369	83.5
68	XIII	Austin	487	273,492	10	34	54	3	35.7	13	8	17	8	95.2	1.4	8.0	14,343	79.8
44	XIV	Abilene	158	47,518	7	26	67	1	48.1	17	2	28	7	96.0	0.7	5.6	3,074	86.0
44	XV	San Angelo	209	50,399	4	48	48	1	53.8	14	7	23	8	96.0	1.1	7.5	3,163	81.6
64	XVI	Amarillo	220	78,250	6	34	58	2	47.5	12	7	21	8	95.7	1.0	6.6	4,740	84.1
63	XVII	Lubbock	243	79,121	8	48	43	1	54.0	14	4	25	7	95.9	1.2	6.5	5,006	83.8
36	XVIII	Midland	181	77,553	6	52	41	1	53.3	12	9	22	10	95.3	1.6	9.9	4,839	80.4
16	XIX	El Paso	213	157,337	3	86	10	1	71.7	10	25	16	7	95.5	1.7	8.3	8,499	74.7
69	XX	San Antonio	593	329,825	7	64	28	1	61.6	14	9	17	7	95.4	1.7	9.0	17,309	78.0
1,199	State of Texas (includes 159 charters)		7,519	4,059,619	14	41	42	3	49.3	12	13	19	8	95.6	1.3	7.2	212,925	80.7

The numbers to the left of the descriptor indicate the number of districts in each subcategory.

Page 2 of 6

TAAS: Percent of Students Passing for All Grades Combined (Spring 2001)									College Admissions Tests (Class of 2000)				Education Service Centers
18. All Tests Taken	19. Reading	20. Writing	21. Mathematics	22. African American	23. Hispanic	24. White	25. Other	26. Economically Disadvantaged	27. Percent Tested	28. Percent At or Above Criterion	29. SAT I: Mean Total Score	30. ACT: Mean Composite Score	
77.9	84.5	85.7	88.7	86.4	77.1	92.2	96.0	75.7	51.9	10.8	915	17.7	I Edinburg
81.3	88.7	89.0	89.2	73.4	77.4	90.3	87.6	75.3	62.8	20.6	972	19.1	II Corpus Christi
86.2	91.7	90.6	93.5	75.5	80.9	92.6	91.4	79.3	56.1	22.6	983	19.9	III Victoria
83.1	89.7	88.6	91.0	74.5	77.0	91.9	92.4	74.6	64.1	31.1	1001	20.7	IV Houston
82.3	89.4	88.8	90.2	71.0	76.8	88.2	88.3	74.1	58.8	18.8	945	19.9	V Beaumont
84.0	90.6	88.5	91.6	66.9	75.3	88.9	90.6	72.6	63.1	29.8	1004	20.9	VI Huntsville
82.4	89.3	88.0	90.6	69.4	70.9	88.3	89.5	72.9	55.9	25.5	995	20.1	VII Kilgore
85.6	91.8	90.2	92.6	74.6	72.1	90.2	88.9	78.1	63.7	20.5	990	19.8	VIII Mt Pleasant
86.5	92.3	90.1	93.3	73.2	80.0	89.0	89.5	78.9	63.2	26.3	1009	20.6	IX Wichita Falls
80.6	87.7	87.1	88.6	69.2	69.6	91.1	90.7	68.3	64.4	33.1	1012	21.0	X Richardson
84.6	91.0	89.2	91.5	71.2	74.2	90.1	88.5	72.8	64.2	32.7	1015	21.2	XI Fort Worth
82.5	90.0	87.5	90.8	71.7	77.5	88.1	87.4	74.9	58.4	24.8	984	20.4	XII Waco
82.9	89.9	87.4	90.4	66.9	72.9	90.4	91.4	69.8	67.6	36.3	1039	21.2	XIII Austin
88.4	93.6	91.7	94.5	81.1	82.6	91.0	91.6	82.9	65.4	23.7	991	20.5	XIV Abilene
83.1	89.4	88.5	91.5	72.8	76.5	90.1	90.8	76.6	64.1	24.6	976	20.4	XV San Angelo
85.6	91.1	90.8	92.7	71.9	79.5	90.0	86.2	78.9	60.1	28.1	1050	20.6	XVI Amarillo
84.8	90.5	89.7	92.4	72.3	78.4	93.0	93.5	77.5	56.6	26.7	1006	20.4	XVII Lubbock
78.9	87.6	84.3	87.7	65.0	72.9	87.5	88.8	70.8	48.1	25.9	993	20.7	XVIII Midland
77.1	84.6	84.6	88.3	75.0	75.6	88.6	85.9	73.7	69.6	12.0	869	19.7	XIX El Paso
79.3	87.4	86.4	88.2	71.2	75.1	89.2	88.0	73.0	64.0	22.5	946	19.5	XX San Antonio
82.1	88.9	87.9	90.2	71.6	75.5	90.3	90.8	73.6	62.2	27.3	990	20.3	State of Texas (includes 159 charters)

Page 3 of 6

Education Service Centers			STAFF: 31. Total Staff FTE	32. Total Teacher FTE	33. % Central Administrative	34. % School Administrative	35. % Professional Support Staff	36. % Teachers	37. % Educational Aides	38. % Auxiliary Staff	39. Average Central Administrative Salary	40. Average School Administrative Salary	41. Average Professional Support Staff Salary	42. Average Teacher Salary	43. % Minority	44. Number of Students per Total Staff	45. Number of Students per Teacher
49	I	Edinburg	46,272	19,775	1	2	8	43	12	35	68,439	57,877	45,596	37,974	88	6.5	15.3
49	II	Corpus Christi	15,243	7,440	1	3	7	49	12	28	67,218	54,616	44,530	37,614	57	7.1	14.5
40	III	Victoria	8,539	4,181	1	2	6	49	14	27	66,516	53,735	42,774	37,140	30	6.5	13.3
95	IV	Houston	108,918	53,969	0	2	10	50	9	28	78,111	62,492	46,509	40,266	41	8.1	16.2
33	V	Beaumont	12,379	6,233	1	3	6	50	11	29	69,872	55,688	42,243	37,205	28	6.9	13.7
60	VI	Huntsville	18,519	9,477	1	3	7	51	11	27	65,868	54,592	42,979	36,369	16	7.3	14.3
102	VII	Kilgore	22,666	11,669	1	3	6	51	12	27	61,059	52,504	40,310	35,642	20	7.0	13.5
49	VIII	Mt Pleasant	8,150	4,269	1	3	5	52	13	25	61,380	52,429	40,865	35,573	17	6.8	12.9
41	IX	Wichita Falls	5,865	3,202	1	3	6	55	14	22	62,945	51,882	43,126	35,797	9	6.9	12.7
107	X	Richardson	72,398	40,086	1	3	8	55	8	24	75,564	60,119	48,184	39,070	31	8.2	14.9
85	XI	Fort Worth	52,144	27,683	1	3	7	53	9	27	74,566	58,708	45,842	38,965	21	8.0	15.0
85	XII	Waco	19,353	9,699	1	3	7	50	12	27	64,212	54,520	43,590	35,826	22	7.0	13.9
68	XIII	Austin	36,305	19,161	1	3	8	53	9	27	70,555	57,018	44,452	37,318	27	7.5	14.3
44	XIV	Abilene	7,278	3,888	1	2	6	53	13	24	65,752	52,861	42,317	36,478	15	6.5	12.2
44	XV	San Angelo	7,606	3,832	1	3	6	50	12	27	63,973	53,705	42,257	36,561	29	6.6	13.2
64	XVI	Amarillo	11,410	6,010	1	3	6	53	11	26	63,650	53,452	43,021	36,571	15	6.9	13.0
63	XVII	Lubbock	11,202	6,152	1	3	7	55	14	21	64,492	54,557	43,212	36,633	24	7.1	12.9
36	XVIII	Midland	10,864	5,589	1	2	7	51	9	29	66,655	57,671	43,940	37,318	35	7.1	13.9
16	XIX	El Paso	20,055	10,166	1	2	8	51	8	31	70,018	56,798	44,300	37,719	70	7.8	15.5
69	XX	San Antonio	46,176	22,335	1	2	8	48	11	29	70,164	59,559	47,365	40,194	51	7.1	14.8
1,199		State of Texas (includes 159 charters)	541,343	274,817	1	3	8	51	10	28	69,916	58,081	45,562	38,361	38	7.5	14.8

The numbers to the left of the descriptor indicate the number of districts in each subcategory.

TEACHERS

46. % TEACHERS WITH 1 OR MORE PERMITS	47. % WITH 5 OR FEWER YEARS EXPERIENCE	48. AVERAGE YEARS OF EXPERIENCE	49. % WITH ADVANCED DEGREES	50. TEACHER TURNOVER RATE	51. % AFRICAN AMERICAN	52. % HISPANIC	53. % WHITE	54. % OTHER	55. % REGULAR EDUCATION	56. % SPECIAL EDUCATION	57. % COMPENSATORY EDUCATION	58. % BILINGUAL/ESL EDUCATION	59. % CAREER & TECHNOLOGY ED.	60. % OTHER EDUC. (INCLUDES G&T)	Education Service Centers
7.8	34.9	11.6	14.4	13.6	0	79	20	1	58	8	2	21	4	6	I Edinburg
3.6	26.3	13.3	31.6	15.1	2	41	57	0	76	10	3	2	5	5	II Corpus Christi
4.3	25.8	13.9	19.1	14.7	5	9	86	0	72	10	6	2	6	5	III Victoria
6.5	37.4	11.8	26.0	17.4	19	10	70	1	69	10	3	9	3	6	IV Houston
6.6	29.5	13.2	22.2	14.0	17	2	80	1	73	10	5	1	5	5	V Beaumont
5.2	34.1	11.9	20.0	17.8	4	3	92	0	73	11	4	3	5	4	VI Huntsville
5.2	28.1	13.0	27.2	15.4	9	2	89	0	73	9	6	3	6	4	VII Kilgore
3.9	27.7	13.2	26.1	13.2	7	1	92	0	74	10	5	2	6	3	VIII Mt Pleasant
2.5	28.0	12.9	15.1	13.1	2	2	96	1	77	10	4	1	6	3	IX Wichita Falls
5.8	42.0	11.1	29.3	17.7	16	6	77	1	72	10	2	8	4	5	X Richardson
5.1	40.1	10.7	22.6	16.5	6	5	88	1	71	10	3	7	4	4	XI Fort Worth
3.7	34.6	11.9	17.3	18.1	7	4	88	1	76	10	4	1	5	4	XII Waco
3.8	35.8	11.4	23.2	17.3	4	11	84	1	70	12	3	6	4	5	XIII Austin
1.5	23.6	13.5	17.5	13.3	2	4	94	0	76	11	4	1	6	2	XIV Abilene
2.5	28.2	13.0	16.8	13.4	1	15	83	0	72	10	4	4	6	4	XV San Angelo
3.1	28.9	12.8	18.0	14.5	1	4	94	0	75	9	4	3	6	3	XVI Amarillo
3.4	29.4	12.8	18.6	15.3	2	8	89	0	74	9	5	3	6	4	XVII Lubbock
4.3	31.9	12.2	18.9	15.8	3	17	80	1	71	8	5	7	5	4	XVIII Midland
5.5	32.6	11.8	21.1	12.1	2	56	40	1	66	8	1	20	3	3	XIX El Paso
4.1	32.8	12.4	30.2	14.2	5	31	63	1	70	12	3	6	4	5	XX San Antonio
5.2	35.2	11.9	23.9	16.0	9	17	73	1	70	10	3	7	4	5	State of Texas (includes 159 charters)

Page 5 of 6 Education Service Centers			TAXES AND BUDGETED REVENUES: 61. TAXABLE VALUE PER PUPIL	62. LOCALLY ADOPTED TAX RATE	63. STATE AID PER PUPIL	64. TOTAL REVENUE	65. TOTAL REVENUE PER PUPIL	66. % STATE	67. % LOCAL AND OTHER	68. % FEDERAL	FUND BALANCES: 69. FUND BALANCE (END OF 1999-2000)	70. % FUND BALANCE (OF 2000-01 BUDGET)	BUDGETED EXPENDITURES: 71. TOTAL EXPENDITURES
49	I	Edinburg	85,677	1.513	4,524	1,951,434,091	6,450	72	22	6	272,559,268	15	2,017,620,497
49	II	Corpus Christi	168,813	1.521	3,443	691,224,390	6,422	54	42	4	101,529,845	16	693,578,480
40	III	Victoria	258,889	1.406	2,706	366,284,751	6,584	46	51	3	63,389,938	17	370,895,444
95	IV	Houston	242,055	1.595	2,414	5,625,855,569	6,416	37	60	3	581,453,182	11	5,851,581,246
33	V	Beaumont	224,769	1.548	2,563	561,948,692	6,561	41	56	3	70,920,698	14	575,501,673
60	VI	Huntsville	198,144	1.484	2,990	889,226,686	6,543	46	52	2	112,566,516	14	905,238,514
102	VII	Kilgore	190,760	1.457	2,972	974,157,229	6,177	48	48	3	149,970,346	17	983,505,636
49	VIII	Mt Pleasant	175,392	1.366	3,306	335,144,254	6,069	53	44	4	58,888,781	19	341,679,139
41	IX	Wichita Falls	170,092	1.476	3,640	266,469,444	6,540	54	43	3	34,927,739	14	264,820,751
107	X	Richardson	291,348	1.536	1,708	3,886,976,592	6,509	29	68	3	418,694,181	12	3,959,339,584
85	XI	Fort Worth	234,606	1.545	2,360	2,647,776,946	6,357	37	62	2	318,898,380	13	2,741,717,176
85	XII	Waco	136,173	1.445	3,791	898,891,342	6,683	59	35	7	162,867,363	20	896,199,445
68	XIII	Austin	316,973	1.522	1,791	1,874,240,193	6,853	25	72	2	240,444,765	14	1,922,390,716
44	XIV	Abilene	147,579	1.425	3,931	314,394,808	6,616	60	36	3	68,949,801	24	314,077,299
44	XV	San Angelo	154,565	1.464	3,764	334,414,342	6,635	62	35	4	43,425,667	13	349,165,228
64	XVI	Amarillo	213,519	1.370	2,869	488,501,271	6,243	46	51	3	72,191,337	15	491,212,396
63	XVII	Lubbock	214,198	1.406	3,268	526,889,374	6,659	49	48	3	132,891,287	26	538,718,420
36	XVIII	Midland	221,701	1.448	2,876	508,750,791	6,560	44	52	4	89,961,558	19	515,691,643
16	XIX	El Paso	103,741	1.513	3,986	785,025,237	4,989	65	29	6	82,145,429	10	964,936,650
69	XX	San Antonio	156,743	1.482	3,639	2,188,116,354	6,634	54	41	5	223,159,851	11	2,250,811,763
1,199		State of Texas (includes 159 charters)	215,232	1.475	2,794	26,115,722,356	6,433	44	53	3	3,299,835,932	14	26,948,681,700

The numbers to the left of the descriptor indicate the number of districts in each subcategory.

BUDGETED EXPENDITURES								BUDGETED INSTRUCTIONAL EXPENDITURES								
72. % INSTRUCTIONAL	73. % CENTRAL ADMINISTRATIVE	74. % SCHOOL LEADERSHIP	75. % PLANT SERVICES	76. % OTHER OPERATING	77. % NON-OPERATING	78. TOTAL OPERATING EXPENDITURES	79. TOTAL OPERATING EXPENDITURES PER PUPIL	80. TOTAL INSTRUCTIONAL EXPENDITURES	81. TOTAL INSTRUCTIONAL EXPENDITURES PER PUPIL	82. % REGULAR EDUCATION	83. % SPECIAL EDUCATION	84. % COMPENSATORY EDUCATION	85. % BILINGUAL/ESL EDUCATION	86. % CAREER & TECHNOLOGY ED.	87. % GIFTED & TALENTED ED.	Education Service Centers
50	6	5	10	19	10	1,807,823,277	5,976	1,009,763,408	3,338	69	10	9	5	4	2	I Edinburg
52	7	5	11	17	8	640,615,409	5,952	363,200,453	3,374	73	11	8	1	4	2	II Corpus Christi
54	6	5	10	18	6	347,028,080	6,238	201,360,892	3,620	70	12	8	2	5	3	III Victoria
52	6	5	11	16	11	5,210,877,491	5,942	3,027,684,912	3,453	68	13	6	7	3	2	IV Houston
51	7	5	11	18	8	529,042,763	6,177	291,937,523	3,409	71	12	6	1	5	4	V Beaumont
50	5	5	10	17	12	795,389,704	5,852	453,890,139	3,340	73	13	6	2	5	2	VI Huntsville
52	6	5	10	17	10	887,711,314	5,629	510,554,783	3,238	72	11	7	2	6	2	VII Kilgore
52	6	5	10	16	10	309,175,588	5,599	179,126,528	3,244	73	11	7	2	6	1	VIII Mt Pleasant
55	6	5	10	17	6	247,959,550	6,086	144,978,645	3,558	73	13	7	0	5	1	IX Wichita Falls
52	6	5	10	15	12	3,487,945,044	5,841	2,044,998,959	3,425	72	11	6	4	4	2	X Richardson
51	5	5	10	15	13	2,379,203,356	5,712	1,403,543,563	3,369	74	12	5	3	4	2	XI Fort Worth
51	6	5	11	17	10	808,563,965	6,011	455,110,510	3,384	74	12	6	1	5	2	XII Waco
48	6	5	9	16	15	1,631,420,726	5,965	930,138,762	3,401	69	15	5	5	4	2	XIII Austin
56	6	5	10	17	6	295,216,202	6,213	175,957,673	3,703	70	13	9	1	6	1	XIV Abilene
51	8	5	10	17	9	316,670,680	6,283	178,846,749	3,549	71	11	9	3	5	1	XV San Angelo
55	6	5	10	17	7	458,921,085	5,865	272,170,591	3,478	72	12	8	2	6	1	XVI Amarillo
52	7	5	11	18	7	499,258,218	6,310	281,730,522	3,561	72	12	8	1	5	2	XVII Lubbock
53	6	5	11	18	7	480,686,794	6,198	271,924,141	3,506	71	10	6	6	5	2	XVIII Midland
52	6	6	10	16	10	869,623,751	5,527	501,879,942	3,190	69	12	8	6	3	0	XIX El Paso
52	5	5	9	17	11	2,007,671,386	6,087	1,181,534,804	3,582	70	15	6	3	4	1	XX San Antonio
52	6	5	10	16	11	24,010,804,383	5,915	13,880,333,499	3,419	71	13	7	4	4	2	State of Texas (includes 159 charters)

DISTRIBUTION STATISTICS Percentiles	2. TOTAL NUMBER OF SCHOOLS	3. TOTAL STUDENTS	STUDENTS: 4. % AFRICAN AMERICAN	5. % HISPANIC	6. % WHITE	7. % OTHER	8. % ECONOMICALLY DISADVANTAGED	9. % SPECIAL EDUCATION	10. % BILINGUAL/ESL EDUCATION	11. % CAREER & TECHNOLOGY	12. % GIFTED & TALENTED ED.	13. ATTENDANCE RATE (1999-2000)	14. ANNUAL DROPOUT RATE (1999-2000)	15. FOUR-YEAR DROPOUT RATE (CLASS OF 2000)	16. NUMBER OF GRADUATES (CLASS OF 2000)	17. % GRADUATED (CLASS OF 2000)
Lowest Value	1	17	0	0	0	0	0.0	0	0	0	0	92.3	0.0	0.0	3	0.0
1st Percentile	1	56	0	0	1	0	3.0	6	0	0	0	94.0	0.0	0.0	6	62.5
5th Percentile	1	114	0	2	6	0	15.7	8	0	0	3	94.9	0.0	0.0	11	73.4
10th Percentile	1	168	0	4	20	0	22.9	10	0	12	4	95.2	0.0	0.0	16	76.4
25th Percentile	2	370	0	8	44	0	34.2	12	1	17	5	95.6	0.0	1.6	30	82.1
Median (50th Percentile)	3	910	3	19	68	1	47.3	14	3	23	7	96.1	0.5	4.4	66	88.4
75th Percentile	6	2,657	11	42	85	1	59.5	17	8	28	9	96.7	1.1	7.4	165	93.1
90th Percentile	13	7,273	24	72	92	3	73.3	19	14	34	12	97.2	1.8	10.6	420	97.3
95th Percentile	28	16,855	34	91	94	5	82.7	21	23	39	15	97.5	2.3	13.6	975	100.0
99th Percentile	65	52,520	57	99	98	10	92.2	28	45	51	20	98.2	3.6	23.5	2,893	100.0
Highest Value	289	208,462	86	100	100	25	100.0	41	61	89	57	98.7	7.1	57.1	7,735	100.0
State of Texas (excludes charters)	7,318	4,021,641	14	41	42	3	49.3	12	13	19	9	95.6	1.2	7.1	211,368	81.5

Page 2 of 6

TAAS PERCENT OF STUDENTS PASSING FOR ALL GRADES COMBINED (SPRING 2001)									COLLEGE ADMISSIONS TESTS (CLASS OF 2000)				
18. ALL TESTS TAKEN	19. READING	20. WRITING	21. MATHEMATICS	22. AFRICAN AMERICAN	23. HISPANIC	24. WHITE	25. OTHER	26. ECONOMICALLY DISADVANTAGED	27. PERCENT TESTED	28. PERCENT AT OR ABOVE CRITERION	29. SAT I: MEAN TOTAL SCORE	30. ACT: MEAN COMPOSITE SCORE	Percentiles
45.2	55.4	50.0	63.6	0.0	33.3	42.9	40.0	37.5	0.0	0.0	654	14.6	Lowest Value
60.0	72.0	64.8	72.0	38.8	47.4	60.6	57.1	54.7	25.0	0.0	770	16.0	1st Percentile
69.2	79.4	75.4	80.9	52.8	60.0	75.0	68.8	61.7	33.5	0.0	842	17.1	5th Percentile
73.5	83.2	80.4	84.7	58.6	65.2	80.3	77.8	66.7	40.1	6.6	880	17.7	10th Percentile
79.8	87.9	85.8	89.2	67.1	72.3	85.3	84.6	72.6	51.6	12.5	930	19.0	25th Percentile
85.4	91.8	90.3	92.9	75.0	79.2	89.7	90.6	78.4	61.1	20.8	978	20.0	Median (50th Percentile)
90.0	94.7	94.1	95.7	83.3	85.7	93.1	96.3	84.3	71.9	28.9	1021	21.0	75th Percentile
93.2	96.8	97.0	97.3	90.9	91.7	95.5	100.0	90.0	83.9	36.3	1063	21.9	90th Percentile
95.0	97.9	98.5	98.4	98.1	95.5	96.9	100.0	92.6	90.5	41.2	1092	22.4	95th Percentile
97.6	100.0	100.0	100.0	100.0	100.0	100.0	100.0	97.7	100.0	50.0	1184	24.1	99th Percentile
100.0	100.0	100.0	100.0	100.0	100.0	100.0	100.0	100.0	100.0	70.0	1278	25.1	Highest Value
82.2	89.0	88.0	90.3	72.0	75.6	90.4	90.8	73.7	62.7	27.3	990	20.3	State of Texas (excludes charters)

Page 3 of 6

Percentiles	31. TOTAL STAFF FTE	32. TOTAL TEACHER FTE	33. % CENTRAL ADMINISTRATIVE	34. % SCHOOL ADMINISTRATIVE	35. % PROFESSIONAL SUPPORT STAFF	36. % TEACHERS	37. % EDUCATIONAL AIDES	38. % AUXILIARY STAFF	39. AVERAGE CENTRAL ADMINISTRATIVE SALARY	40. AVERAGE SCHOOL ADMINISTRATIVE SALARY	41. AVERAGE PROFESSIONAL SUPPORT STAFF SALARY	42. AVERAGE TEACHER SALARY	43. % MINORITY	44. NUMBER OF STUDENTS PER TOTAL STAFF	45. NUMBER OF STUDENTS PER TEACHER
	STAFF														
Lowest Value	4	2	0	0	0	27	0	0	0	0	0	27,264	0	2.1	3.3
1st Percentile	12	6	0	0	0	39	0	6	0	0	0	30,670	0	3.3	6.3
5th Percentile	23	12	0	1	0	44	4	17	45,096	39,693	0	32,229	0	4.4	8.3
10th Percentile	32	18	1	2	1	46	6	19	50,251	46,261	29,610	33,450	2	5.0	9.4
25th Percentile	61	34	1	2	3	49	9	22	58,171	49,676	37,250	34,596	6	5.8	10.9
Median (50th Percentile)	138	73	1	3	5	52	12	26	64,994	52,849	41,300	36,025	13	6.5	12.6
75th Percentile	374	187	2	3	7	56	15	29	72,000	56,301	44,211	37,487	26	7.3	14.2
90th Percentile	981	487	3	4	8	60	18	33	79,385	60,218	46,946	39,286	52	8.0	15.3
95th Percentile	2,301	1,138	5	4	9	62	20	35	84,067	62,872	48,750	40,311	77	8.4	15.8
99th Percentile	6,605	3,455	7	6	11	68	27	40	96,820	66,792	52,882	43,405	94	9.4	16.8
Highest Value	24,820	11,197	19	9	26	85	38	49	130,000	83,804	59,946	50,989	100	13.9	28.7
State of Texas (excludes charters)	537,593	272,794	1	3	8	51	10	28	70,427	58,259	45,655	38,431	38	7.5	14.7

TEACHERS

Page 4 of 6

46. % TEACHERS WITH 1 OR MORE PERMITS	47. % WITH 5 OR FEWER YEARS EXPERIENCE	48. AVERAGE YEARS OF EXPERIENCE	49. % WITH ADVANCED DEGREES	50. TEACHER TURNOVER RATE	51. % AFRICAN AMERICAN	52. % HISPANIC	53. % WHITE	54. % OTHER	55. % REGULAR EDUCATION	56. % SPECIAL EDUCATION	57. % COMPENSATORY EDUCATION	58. % BILINGUAL/ESL EDUCATION	59. % CAREER & TECHNOLOGY ED.	60. % OTHER EDUC. (INCLUDES G&T)	Percentiles
0.0	0.0	0.8	0.0	0.0	0	0	0	0	33	0	0	0	0	0	Lowest Value
0.0	5.5	6.5	0.0	0.0	0	0	8	0	51	0	0	0	0	0	1st Percentile
0.0	15.2	8.2	4.1	6.0	0	0	34	0	62	4	0	0	0	0	5th Percentile
0.0	18.4	9.3	7.2	8.7	0	0	64	0	66	5	0	0	2	0	10th Percentile
0.0	23.2	10.8	12.1	12.1	0	0	88	0	72	7	1	0	4	0	25th Percentile
3.0	30.3	12.4	17.7	16.3	0	2	95	0	76	9	3	1	6	2	Median (50th Percentile)
6.7	38.1	13.7	23.9	21.1	3	6	98	0	81	11	6	2	8	4	75th Percentile
10.8	45.8	15.0	30.3	27.3	8	23	100	1	85	13	9	6	10	6	90th Percentile
14.8	50.5	15.7	34.9	32.1	14	60	100	2	88	14	11	11	12	8	95th Percentile
22.9	62.3	17.8	45.9	39.9	33	90	100	5	98	22	18	28	15	11	99th Percentile
43.5	89.8	20.7	72.3	60.0	93	98	100	9	100	36	30	64	20	19	Highest Value
5.3	34.9	12.0	24.0	15.8	9	17	73	1	70	10	3	8	4	5	State of Texas (excludes 159 charters)

130

Percentiles	TAXES AND BUDGETED REVENUES								FUND BALANCES		BUDGETED EXPENDITURES
	61. TAXABLE VALUE PER PUPIL	62. LOCALLY ADOPTED TAX RATE	63. STATE AID PER PUPIL	64. TOTAL REVENUE	65. TOTAL REVENUE PER PUPIL	66. % STATE	67. % LOCAL AND OTHER	68. % FEDERAL	69. FUND BALANCE (END OF 1999-2000)	70. % FUND BALANCE (OF 2000-01 BUDGET)	71. TOTAL EXPENDITURES
Lowest Value	0	0.000	104	128,639	2,717	1	0	0	-2,727,529	0	169,897
1st Percentile	31,732	0.973	297	562,546	5,201	3	9	0	-316,453	0	539,946
5th Percentile	61,873	1.230	362	1,090,464	5,712	7	16	1	24,359	1	1,105,470
10th Percentile	79,414	1.292	599	1,436,883	5,943	12	20	1	135,424	4	1,453,716
25th Percentile	108,281	1.391	2,402	2,878,405	6,351	42	26	2	403,130	9	2,868,705
Median (50th Percentile)	158,388	1.490	3,906	6,398,633	6,903	59	38	3	1,101,860	16	6,396,108
75th Percentile	242,084	1.560	5,026	16,808,781	7,789	70	56	4	2,648,087	26	17,140,885
90th Percentile	449,377	1.650	5,911	46,695,770	9,354	77	86	5	6,574,690	42	49,196,053
95th Percentile	657,578	1.700	6,581	104,791,312	10,758	80	92	6	13,626,559	57	109,213,140
99th Percentile	1,428,745	1.800	8,632	341,977,612	17,688	84	96	8	41,261,626	100	358,286,031
Highest Value	3,154,183	1.910	12,097	1,358,393,725	53,757	100	99	43	71,759,089	239	1,479,218,626
State of Texas (excludes charters)	215,232	1.475	2,777	25,917,890,225	6,445	43	53	3	3,276,207,458	14	26,755,188,620

BUDGETED EXPENDITURES								BUDGETED INSTRUCTIONAL EXPENDITURES								
72. % INSTRUCTIONAL	73. % CENTRAL ADMINISTRATIVE	74. % SCHOOL LEADERSHIP	75. % PLANT SERVICES	76. % OTHER OPERATING	77. % NON-OPERATING	78. TOTAL OPERATING EXPENDITURES	79. TOTAL OPERATING EXPENDITURES PER PUPIL	80. TOTAL INSTRUCTIONAL EXPENDITURES	81. TOTAL INSTRUCTIONAL EXPENDITURES PER PUPIL	82. % REGULAR EDUCATION	83. % SPECIAL EDUCATION	84. % COMPENSATORY EDUCATION	85. % BILINGUAL/ESL EDUCATION	86. % CAREER & TECHNOLOGY ED.	87. % GIFTED & TALENTED ED.	Percentiles
11	3	0	0	3	0	168,397	2,739	98,112	701	44	0	0	0	0	0	Lowest Value
35	4	1	6	8	0	509,043	4,634	264,130	2,689	50	0	0	0	0	0	1st Percentile
44	4	4	7	12	1	1,011,979	5,198	542,746	2,930	59	5	2	0	0	0	5th Percentile
47	5	4	8	13	2	1,376,467	5,402	784,919	3,067	63	7	3	0	2	0	10th Percentile
49	6	5	9	15	5	2,657,709	5,725	1,553,929	3,285	68	9	5	0	4	0	25th Percentile
52	7	5	10	17	8	5,781,296	6,309	3,356,206	3,650	72	11	7	1	5	1	Median (50th Percentile)
55	9	6	11	18	12	15,398,917	7,256	8,710,620	4,163	76	14	10	2	7	2	75th Percentile
58	11	7	12	20	16	41,860,035	8,806	23,941,078	4,899	80	16	13	4	9	3	90th Percentile
60	13	7	13	20	18	97,211,683	9,989	55,645,226	5,495	83	18	16	6	11	5	95th Percentile
64	18	10	16	22	31	308,729,857	15,034	192,669,201	7,721	94	25	21	15	14	7	99th Percentile
73	60	18	27	36	50	1,338,766,617	46,190	762,746,698	15,537	100	41	41	26	18	18	Highest Value
52	6	5	10	16	11	23,821,496,803	5,923	13,787,693,754	3,428	70	13	7	4	4	2	State of Texas (excludes charters)

DISTRICT DETAIL

County Number, Name, Region, District Name, SSA Status		1. ACCOUNTABILITY RATINGS	2. TOTAL NUMBER OF SCHOOLS	3. TOTAL STUDENTS	4. % AFRICAN AMERICAN	5. % HISPANIC	6. % WHITE	7. % OTHER	8. % ECONOMICALLY DISADVANTAGED	9. % SPECIAL EDUCATION	10. % BILINGUAL/ESL EDUCATION	11. % CAREER & TECHNOLOGY	12. % GIFTED & TALENTED ED.	13. ATTENDANCE RATE (1999-2000)	14. ANNUAL DROPOUT RATE (1999-2000)	15. FOUR-YEAR DROPOUT RATE (CLASS OF 2000)	16. NUMBER OF GRADUATES (CLASS OF 2000)	17. % GRADUATED (CLASS OF 2000)
					STUDENTS													
001 ANDERSON	Region 7																	
Cayuga	M	EX	3	635	13	4	83	1	24.3	16	1	26	9	97.1	1.2	4.3	41	89.1
Elkhart	M	RE	3	1,147	8	4	89	0	43.9	21	0	12	6	96.2	2.1	8.3	63	84.7
Frankston	M	RE	3	788	13	4	82	0	40.9	16	2	30	9	96.4	0.5	6.3	44	91.7
Neches	M	RE	2	318	13	3	84	0	34.3	20	0	0	7	96.2	0.0	0.0	20	100.0
Palestine		AA	7	3,374	34	23	43	1	58.9	11	8	31	5	96.1	0.2	1.5	183	85.6
Slocum	M	RE	2	383	4	4	92	0	53.5	21	0	20	9	96.7	1.2	3.7	27	96.3
Westwood	F	AA	4	1,846	17	9	73	1	39.4	14	0	27	6	95.6	0.6	6.7	106	84.2
002 ANDREWS	Region 18																	
Andrews		RE	7	3,166	2	52	45	1	39.0	22	6	36	9	96.0	0.2	1.7	226	94.9
003 ANGELINA	Region 7																	
Central	M	RE	5	1,613	2	9	89	0	36.5	16	2	12	5	96.3	0.9	5.9	97	85.3
Diboll	F	RE	5	1,873	18	40	42	0	62.2	14	11	15	5	96.5	2.2	9.9	122	81.0
Hudson		RE	5	2,251	4	18	77	1	47.9	12	4	26	5	96.4	1.7	8.3	136	83.3
Huntington	M	RE	5	1,616	4	2	93	0	45.2	19	1	30	7	96.1	0.3	2.2	168	89.7
Lufkin		AA	17	8,019	32	24	43	1	56.3	13	12	22	9	96.2	1.1	6.5	428	80.6
Zavalla	M	RE	2	484	0	1	99	0	49.2	21	0	12	3	95.4	1.5	14.8	24	81.5
004 ARANSAS	Region 2																	
Aransas County		RE	6	3,360	2	30	62	5	48.1	14	5	12	8	95.4	0.4	4.1	251	87.8
005 ARCHER	Region 9																	
Archer City	M	RE	2	564	0	3	97	0	25.4	13	2	24	8	96.9	0.3	2.5	39	95.0
Holliday	F	RE	3	953	0	3	97	0	16.5	6	0	31	6	97.1	0.4	2.7	72	97.3
Megargel	M	AA	1	60	2	5	92	2	73.3	13	0	25	2	94.2	2.1	37.5	3	62.5
Windthorst	M	EX	2	435	0	17	83	0	36.6	9	12	23	8	98.2	1.1	5.0	20	95.0
006 ARMSTRONG	Region 16																	
Claude	M	RE	2	394	1	5	94	0	31.0	15	0	24	7	97.1	0.0	3.3	30	86.7

"?" indicates that data for this item fall outside a reasonable range.
"M" indicates that the district is a member of a special education shared services arrangement. "F" indicates that it is the fiscal agent.

DISTRICT DETAIL

TAAS PERCENT OF STUDENTS PASSING FOR ALL GRADES COMBINED (SPRING 2001)									COLLEGE ADMISSIONS TESTS (CLASS OF 2000)				
18. ALL TESTS TAKEN	19. READING	20. WRITING	21. MATHEMATICS	22. AFRICAN AMERICAN	23. HISPANIC	24. WHITE	25. OTHER	26. ECONOMICALLY DISADVANTAGED	27. PERCENT TESTED	28. PERCENT AT OR ABOVE CRITERION	29. SAT I: MEAN TOTAL SCORE	30. ACT: MEAN COMPOSITE SCORE	County Number, Name, District Name
													001 ANDERSON
92.4	97.9	94.7	96.4	93.8	100.0	91.7	LT 5	92.7	62.9	22.7	978	21.9	Cayuga
87.3	92.0	94.6	94.2	69.7	100.0	88.3	n/ a	82.1	53.7	31.0	1011	21.8	Elkhart
88.9	93.6	93.5	95.0	70.4	86.7	90.7	LT 5	83.2	42.4	28.6	933	20.8	Frankston
85.7	94.8	84.5	96.2	64.7	LT 5	89.2	LT 5	81.0	47.1	37.5	1103	LT 5	Neches
74.2	82.9	81.4	86.6	59.9	66.9	87.6	90.0	64.0	47.5	18.4	918	19.3	Palestine
87.0	93.9	91.1	92.1	87.5	100.0	86.1	n/ a	81.6	40.9	22.2	LT 5	20.6	Slocum
78.9	86.5	91.4	86.1	58.5	68.1	84.4	LT 5	66.9	31.3	16.7	923	18.7	Westwood
													002 ANDREWS
86.6	93.7	90.2	93.5	73.9	83.5	90.3	100.0	80.4	51.3	19.4	946	20.4	Andrews
													003 ANGELINA
88.8	93.5	88.5	95.9	93.3	88.5	88.7	n/ a	83.6	39.1	29.4	1075	21.0	Central
78.7	86.9	85.0	90.2	67.2	74.3	86.7	n/ a	73.8	65.4	13.2	872	19.2	Diboll
88.3	93.2	91.7	95.3	85.4	76.4	91.0	100.0	82.9	53.8	25.0	994	20.4	Hudson
88.5	93.3	88.6	95.3	84.0	66.7	89.2	LT 5	81.1	35.2	13.3	941	19.9	Huntington
84.0	90.1	86.8	92.6	75.8	76.1	93.7	95.1	76.6	58.7	20.5	959	17.8	Lufkin
82.0	90.4	84.4	90.9	n/ a	LT 5	81.9	n/ a	81.0	35.7	0.0	LT 5	LT 5	Zavalla
													004 ARANSAS
84.3	91.9	86.6	94.4	65.9	80.5	86.6	86.2	78.4	53.6	24.6	972	19.8	Aransas County
													005 ARCHER
91.2	92.8	97.7	97.9	n/ a	90.0	91.3	n/ a	84.4	61.8	33.3	1043	21.2	Archer City
85.5	93.1	88.0	92.9	LT 5	63.6	86.1	LT 5	68.6	69.7	23.9	977	21.1	Holliday
45.2	64.5	50.0	73.3	n/ a	LT 5	42.9	LT 5	37.5	LT 5	LT 5	n/ a	LT 5	Megargel
92.0	97.7	90.5	96.9	n/ a	82.8	93.4	n/ a	88.9	84.2	25.0	971	21.4	Windthorst
													006 ARMSTRONG
92.3	95.0	98.6	96.7	LT 5	66.7	94.1	n/ a	85.2	55.6	26.7	LT 5	21.4	Claude

"n/ a" indicates "not applicable" or "not available."

"LT 5 " indicates that more than zero, but less than five students were in this category; therefore, results are masked to protect the students' anonymity.

County Number, Name, Region, District Name, SSA Status		31. TOTAL STAFF FTE	32. TOTAL TEACHER FTE	33. % CENTRAL ADMINISTRATIVE	34. % SCHOOL ADMINISTRATIVE	35. % PROFESSIONAL SUPPORT STAFF	36. % TEACHERS	37. % EDUCATIONAL AIDES	38. % AUXILIARY STAFF	39. AVERAGE CENTRAL ADMINISTRATIVE SALARY	40. AVERAGE SCHOOL ADMINISTRATIVE SALARY	41. AVERAGE PROFESSIONAL SUPPORT STAFF SALARY	42. AVERAGE TEACHER SALARY	43. % MINORITY	44. NUMBER OF STUDENTS PER TOTAL STAFF	45. NUMBER OF STUDENTS PER TEACHER
001 ANDERSON	Region 7															
Cayuga	M	113	64	3	4	4	57	11	21	36,952	50,932	38,264	34,313	7	5.6	9.9
Elkhart	M	174	92	2	2	6	53	15	22	43,737	58,735	35,721	34,311	7	6.6	12.5
Frankston	M	117	70	1	3	3	60	9	25	68,500	53,655	43,638	34,934	7	6.7	11.3
Neches	M	52	26	2	2	6	49	10	32	62,000	53,447	39,832	34,852	6	6.1	12.5
Palestine		542	262	1	3	6	48	14	28	63,641	51,662	41,379	35,368	29	6.2	12.9
Slocum	M	53	31	4	4	4	59	13	18	54,521	50,787	45,410	35,429	0	7.2	12.3
Westwood	F	220	119	1	2	5	54	12	26	50,517	47,100	36,137	35,176	13	8.4	15.6
002 ANDREWS	Region 18															
Andrews		493	243	1	2	5	49	13	29	74,689	63,925	47,202	42,900	19	6.4	13.1
003 ANGELINA	Region 7															
Central	M	197	118	1	2	4	60	11	23	78,300	44,595	39,348	36,339	5	8.2	13.7
Diboll	F	277	146	1	3	3	53	8	31	59,426	46,879	42,511	34,228	24	6.8	12.8
Hudson		293	154	1	4	6	52	9	27	73,000	51,530	40,282	34,705	10	7.7	14.6
Huntington	M	233	117	1	3	4	50	11	30	70,325	49,735	39,190	34,715	2	6.9	13.8
Lufkin		1,237	583	1	3	5	47	13	30	71,958	54,556	41,174	35,203	33	6.5	13.8
Zavalla	M	67	36	1	3	5	54	11	25	64,032	51,039	42,637	34,098	0	7.2	13.3
004 ARANSAS	Region 2															
Aransas County		544	266	1	2	7	49	0	41	72,113	53,498	43,896	36,811	20	6.2	12.6
005 ARCHER	Region 9															
Archer City	M	89	49	1	3	6	55	20	15	67,000	48,123	34,162	34,864	1	6.3	11.5
Holliday	F	114	67	1	3	4	59	11	23	70,000	55,176	40,993	36,092	3	8.3	14.2
Megargel	M	16	8	0	6	0	49	25	19	0	53,000	0	32,188	0	3.8	7.7
Windthorst	M	55	32	2	4	3	59	11	22	68,000	58,151	35,083	34,551	5	7.9	13.5
006 ARMSTRONG	Region 16															
Claude	M	67	39	3	2	4	58	13	20	44,361	48,006	41,518	34,813	1	5.8	10.1

"?" indicates that data for this item fall outside a reasonable range.
"M" indicates that the district is a member of a special education shared services arrangement. "F" indicates that it is the fiscal agent.

TEACHERS

Page 4 of 6

County Number, Name, District Name	46. % Teachers with 1 or More Permits	47. % with 5 or Fewer Years Experience	48. Average Years of Experience	49. % with Advanced Degrees	50. Teacher Turnover Rate	51. % African American	52. % Hispanic	53. % White	54. % Other	55. % Regular Education	56. % Special Education	57. % Compensatory Education	58. % Bilingual/ESL Education	59. % Career & Technology Ed.	60. % Other Educ. (Includes G&T)
001 ANDERSON															
Cayuga	6.2	37.2	11.8	10.9	21.7	2	2	97	0	81	11	2	0	6	1
Elkhart	5.4	25.0	12.5	15.1	12.1	1	0	99	0	60	28	3	0	7	1
Frankston	7.1	38.6	11.5	25.7	18.3	1	0	97	1	73	11	1	0	7	7
Neches	0.0	19.6	13.2	9.8	10.7	8	0	92	0	77	7	11	0	4	1
Palestine	9.5	23.6	14.1	22.8	16.6	12	3	84	0	63	8	11	5	7	6
Slocum	0.0	38.6	11.5	40.0	13.3	0	0	100	0	77	11	4	0	8	0
Westwood	0.0	21.9	15.0	23.6	17.1	5	0	95	0	69	12	3	0	9	7
002 ANDREWS															
Andrews	4.1	19.8	14.7	25.7	8.8	1	7	91	0	66	9	9	4	5	6
003 ANGELINA															
Central	0.8	27.1	12.4	25.4	8.7	0	1	98	1	83	7	2	1	6	3
Diboll	12.3	35.1	12.6	22.1	19.7	7	3	90	0	77	13	4	0	0	5
Hudson	4.5	27.0	12.5	25.0	14.8	1	1	97	0	67	8	5	3	8	9
Huntington	6.0	28.9	12.0	20.8	15.3	0	1	99	0	77	11	0	0	10	2
Lufkin	4.6	27.2	13.7	25.2	10.7	13	4	82	0	65	8	9	7	4	7
Zavalla	0.0	33.0	10.5	10.7	17.5	0	0	100	0	76	8	8	0	8	0
004 ARANSAS															
Aransas County	0.0	23.1	13.0	32.6	16.6	2	7	91	1	80	9	1	2	4	5
005 ARCHER															
Archer City	0.0	32.5	13.3	10.6	11.8	0	0	100	0	80	12	0	0	8	0
Holliday	0.0	25.4	13.9	3.8	5.3	0	1	99	0	85	5	1	1	6	1
Megargel	0.0	35.5	9.1	0.0	49.7	0	0	100	0	69	13	3	0	15	0
Windthorst	3.1	35.6	9.7	9.9	4.1	0	3	97	0	84	6	1	3	7	0
006 ARMSTRONG															
Claude	6.4	38.4	11.2	15.9	14.2	0	0	100	0	84	10	0	0	6	0

"n/a" indicates "not applicable" or "not available."

Page 5 of 6

County Number, Name, Region, District Name, SSA Status		TAXES AND BUDGETED REVENUES								FUND BALANCES		BUDGETED EXPENDITURES
		61. TAXABLE VALUE PER PUPIL	62. LOCALLY ADOPTED TAX RATE	63. STATE AID PER PUPIL	64. TOTAL REVENUE	65. TOTAL REVENUE PER PUPIL	66. % STATE	67. % LOCAL AND OTHER	68. % FEDERAL	69. FUND BALANCE (END OF 1999-2000)	70. % FUND BALANCE (OF 2000-01 BUDGET)	71. TOTAL EXPENDITURES
001 ANDERSON	Region 7											
Cayuga	M	284,793	1.500	2,434	4,721,930	7,436	40	59	1	565,036	12	4,891,977
Elkhart	M	99,496	1.450	4,542	7,079,377	6,172	72	26	2	1,768,164	27	6,739,837
Frankston	M	166,663	1.540	3,610	5,101,900	6,474	59	39	2	1,687,566	37	4,977,815
Neches	M	150,386	1.345	4,952	2,199,569	6,917	65	32	3	469,522	18	2,636,496
Palestine		178,425	1.473	3,424	20,737,397	6,146	49	46	5	2,223,793	12	20,745,487
Slocum	M	158,064	1.257	4,114	2,401,650	6,271	59	37	3	662,545	30	2,299,413
Westwood	F	158,865	1.399	360	8,652,585	4,687	53	44	3	252,527	3	8,450,297
002 ANDREWS	Region 18											
Andrews		366,315	1.500	1,159	21,840,653	6,899	14	83	2	7,475,518	34	23,507,208
003 ANGELINA	Region 7											
Central	M	83,596	1.401	4,960	9,750,077	6,045	75	23	2	2,803,121	32	8,948,933
Diboll	F	121,324	1.490	4,368	11,429,792	6,102	61	35	4	1,734,349	17	11,275,846
Hudson		78,800	1.475	5,132	13,265,264	5,893	72	24	3	4,108,005	29	16,335,420
Huntington	M	76,168	1.630	5,422	10,365,180	6,414	70	22	8	1,822,738	19	10,218,608
Lufkin		194,695	1.540	2,722	46,695,770	5,823	42	54	4	10,717,975	26	46,283,226
Zavalla	M	121,985	1.331	4,130	3,233,854	6,682	69	28	3	10,390	0	3,082,620
004 ARANSAS	Region 2											
Aransas County		279,177	1.490	2,693	25,072,366	7,462	35	62	3	1,663,951	7	25,209,339
005 ARCHER	Region 9											
Archer City	M	197,799	1.380	4,340	4,010,803	7,111	56	42	2	127,498	3	3,936,750
Holliday	F	139,549	1.484	3,637	5,609,328	5,886	60	39	2	907,273	17	5,475,325
Megargel	M	294,299	1.500	7,030	592,474	9,875	44	52	4	263,566	45	598,010
Windthorst	M	68,369	1.380	5,530	2,937,981	6,754	77	20	3	507,342	17	3,096,218
006 ARMSTRONG	Region 16											
Claude	M	177,551	1.050	5,067	3,035,528	7,704	65	33	1	589,894	20	2,984,022

"?" indicates that data for this item fall outside a reasonable range.
"M" indicates that the district is a member of a special education shared services arrangement. "F" indicates that it is the fiscal agent.

BUDGETED EXPENDITURES								BUDGETED INSTRUCTIONAL EXPENDITURES								
72. % INSTRUCTIONAL	73. % CENTRAL ADMINISTRATIVE	74. % SCHOOL LEADERSHIP	75. % PLANT SERVICES	76. % OTHER OPERATING	77. % NON-OPERATING	78. TOTAL OPERATING EXPENDITURES	79. TOTAL OPERATING EXPENDITURES PER PUPIL	80. TOTAL INSTRUCTIONAL EXPENDITURES	81. TOTAL INSTRUCTIONAL EXPENDITURES PER PUPIL	82. % REGULAR EDUCATION	83. % SPECIAL EDUCATION	84. % COMPENSATORY EDUCATION	85. % BILINGUAL/ESL EDUCATION	86. % CAREER & TECHNOLOGY ED.	87. % GIFTED & TALENTED ED.	County Number, Name, District Name
																001 ANDERSON
56	8	5	7	16	9	4,445,649	7,001	2,722,838	4,288	73	14	5	0	7	2	Cayuga
55	6	4	13	18	4	6,443,409	5,618	3,684,031	3,212	70	18	7	0	5	0	Elkhart
57	6	5	9	16	7	4,629,881	5,875	2,819,659	3,578	70	14	10	0	6	1	Frankston
50	9	6	8	20	7	2,448,213	7,699	1,310,943	4,122	77	10	7	0	5	1	Neches
53	5	5	9	19	8	19,003,181	5,632	10,974,163	3,253	67	14	7	4	8	0	Palestine
60	8	4	7	18	3	2,233,562	5,832	1,379,101	3,601	71	11	10	0	7	0	Slocum
59	5	6	10	17	3	8,215,877	4,451	5,001,214	2,709	75	10	3	1	4	6	Westwood
																002 ANDREWS
54	10	5	13	18	1	23,229,143	7,337	12,679,097	4,005	74	11	6	0	6	2	Andrews
																003 ANGELINA
56	5	6	9	16	8	8,189,972	5,077	5,040,936	3,125	78	7	5	0	6	5	Central
49	6	6	11	18	9	10,288,499	5,493	5,555,124	2,966	71	11	7	5	5	1	Diboll
41	5	4	9	13	28	11,803,824	5,244	6,756,554	3,002	65	11	10	2	7	4	Hudson
49	6	5	11	19	11	9,092,916	5,627	5,012,772	3,102	69	14	8	0	8	1	Huntington
52	7	5	11	17	9	42,198,932	5,262	23,898,132	2,980	77	12	4	1	5	2	Lufkin
55	6	4	10	19	6	2,903,462	5,999	1,701,241	3,515	58	19	19	0	4	0	Zavalla
																004 ARANSAS
50	5	5	12	21	7	23,420,198	6,970	12,497,654	3,720	69	11	12	2	4	2	Aransas County
																005 ARCHER
57	6	5	9	18	5	3,729,151	6,612	2,251,995	3,993	75	16	3	0	6	1	Archer City
57	7	6	9	19	2	5,362,525	5,627	3,134,390	3,289	82	7	5	1	6	1	Holliday
58	13	6	12	12	0	597,360	9,956	345,182	5,753	73	6	8	0	13	0	Megargel
53	8	5	12	18	4	2,981,679	6,854	1,629,285	3,745	71	8	11	1	7	1	Windthorst
																006 ARMSTRONG
57	7	6	8	16	7	2,777,541	7,050	1,689,211	4,287	77	11	5	0	7	0	Claude

"n/a" indicates "not applicable" or "not available."

DISTRICT DETAIL

County Number, Name, Region, District Name, SSA Status		1. Accountability Ratings	2. Total Number of Schools	3. Total Students	4. % African American	5. % Hispanic	6. % White	7. % Other	8. % Economically Disadvantaged	9. % Special Education	10. % Bilingual/ESL Education	11. % Career & Technology	12. % Gifted & Talented Ed.	13. Attendance Rate (1999-2000)	14. Annual Dropout Rate (1999-2000)	15. Four-Year Dropout Rate (Class of 2000)	16. Number of Graduates (Class of 2000)	17. % Graduated (Class of 2000)
					STUDENTS													
007 ATASCOSA	Region 20																	
Charlotte	M	RE	4	487	0	83	17	0	78.0	15	3	20	7	95.8	0.9	6.9	30	89.7
Jourdanton	M	AA	5	1,300	0	56	44	1	55.9	14	4	23	6	95.9	0.8	57.1	n/a	0.0
Lytle		AA	3	1,492	0	67	32	1	61.3	14	8	38	8	95.0	0.3	10.8	82	87.1
Pleasanton	F	RE	8	3,477	1	62	37	0	56.8	17	2	17	7	95.7	1.0	6.6	217	83.5
Poteet	M	AA	3	1,586	0	83	17	.0	70.3	15	5	22	4	95.1	0.9	5.4	77	78.3
008 AUSTIN	Region 6																	
Bellville	M	AA	5	2,179	15	14	71	0	27.2	13	4	23	7	96.5	0.1	2.5	157	92.6
Brazos	M	AA	3	888	16	30	55	0	41.6	18	4	23	2	96.4	0.9	10.8	55	84.6
Sealy	F	RE	4	2,331	15	29	55	1	41.0	14	6	26	5	97.1	0.5	6.5	137	86.3
009 BAILEY	Region 17																	
Muleshoe		RE	5	1,423	2	66	32	0	63.8	15	10	24	7	96.3	0.7	4.8	95	91.3
Three Way	M	AA	2	92	0	54	46	0	76.1	9	9	41	4	96.6	0.0	0.0	11	91.7
010 BANDERA	Region 20																	
Bandera		AA	5	2,591	1	18	81	1	36.9	16	2	20	10	95.7	0.7	4.4	149	88.1
Medina		RE	2	334	1	13	86	0	44.6	24	2	31	4	97.2	2.2	11.1	25	85.2
011 BASTROP	Region 13																	
Bastrop	F	AA	12	6,486	11	29	59	1	39.9	14	4	20	6	94.9	1.7	10.6	307	76.4
Elgin	M	AA	4	2,843	13	41	45	1	50.3	14	10	12	5	95.4	0.1	6.7	152	86.0
McDade	M	AA	1	234	3	38	59	1	53.0	8	24	0	7	96.9	0.0	n/a	n/a	n/a
Smithville	M	AA	5	1,871	11	18	71	1	43.3	17	3	24	1	95.4	0.6	10.3	91	85.6
012 BAYLOR	Region 9																	
Seymour	M	EX	2	726	6	15	79	0	50.4	16	2	27	5	96.4	0.0	2.6	38	92.1
013 BEE	Region 2																	
Beeville		RE	8	3,933	4	72	24	1	63.6	12	2	29	6	95.6	0.4	1.8	254	83.7
Pawnee	M	RE	1	120	0	58	39	3	52.5	14	3	11	6	97.8	0.0	n/a	n/a	n/a

"?" indicates that data for this item fall outside a reasonable range.
"M" indicates that the district is a member of a special education shared services arrangement. "F" indicates that it is the fiscal agent.

TAAS: PERCENT OF STUDENTS PASSING FOR ALL GRADES COMBINED (SPRING 2001)									COLLEGE ADMISSIONS TESTS (CLASS OF 2000)				
18. ALL TESTS TAKEN	19. READING	20. WRITING	21. MATHEMATICS	22. AFRICAN AMERICAN	23. HISPANIC	24. WHITE	25. OTHER	26. ECONOMICALLY DISADVANTAGED	27. PERCENT TESTED	28. PERCENT AT OR ABOVE CRITERION	29. SAT I: MEAN TOTAL SCORE	30. ACT: MEAN COMPOSITE SCORE	County Number, Name, District Name
													007 ATASCOSA
85.0	90.9	89.8	94.9	n/ a	83.5	91.7	n/ a	83.0	54.5	8.3	n/ a	16.8	Charlotte
82.0	85.6	90.8	93.1	LT 5	77.1	87.6	LT 5	76.7	n/ a	29.8	1068	19.9	Jourdanton
76.3	85.1	85.2	87.5	LT 5	72.2	84.1	LT 5	68.3	59.7	18.6	959	18.3	Lytle
85.5	90.5	91.7	92.8	90.9	80.3	92.9	LT 5	78.6	61.9	18.2	960	19.2	Pleasanton
69.3	78.4	83.4	81.5	LT 5	66.3	83.5	LT 5	63.9	44.1	16.7	907	18.8	Poteet
													008 AUSTIN
86.0	92.8	93.3	91.6	66.2	80.5	90.3	100.0	69.5	63.0	27.1	989	20.5	Bellville
81.6	88.8	89.9	90.0	59.6	79.8	87.6	n/ a	69.7	68.8	9.1	909	18.2	Brazos
85.7	91.5	92.3	92.4	71.6	79.4	91.3	100.0	77.4	64.6	26.8	969	18.8	Sealy
													009 BAILEY
89.0	92.1	96.1	96.2	75.0	86.5	93.9	n/ a	85.6	83.5	22.5	1041	20.5	Muleshoe
79.5	89.7	77.8	94.9	n/ a	79.2	80.0	n/ a	80.0	81.8	0.0	n/ a	18.8	Three Way
													010 BANDERA
82.4	90.1	88.4	90.4	37.5	69.4	85.2	72.7	70.8	55.4	16.7	981	20.9	Bandera
91.2	95.1	96.9	96.6	n/ a	82.4	92.2	LT 5	84.0	95.5	33.3	1047	21.4	Medina
													011 BASTROP
82.4	89.3	88.5	90.6	69.1	72.5	88.8	90.0	74.1	58.2	32.1	1027	20.2	Bastrop
75.6	84.7	82.8	86.2	55.1	66.6	87.4	100.0	63.7	41.5	16.1	948	19.8	Elgin
62.6	81.9	61.8	78.1	n/ a	62.0	62.5	LT 5	60.9	n/ a	n/ a	n/ a	n/ a	McDade
78.6	86.3	81.8	90.0	61.6	71.0	82.5	66.7	66.3	66.7	20.0	924	19.3	Smithville
													012 BAYLOR
93.0	96.4	95.8	97.0	77.8	96.4	93.5	LT 5	89.1	74.3	23.1	966	20.8	Seymour
													013 BEE
82.4	87.4	87.3	92.4	92.5	78.7	91.8	100.0	77.3	53.4	16.0	904	18.7	Beeville
91.0	96.8	100.0	92.5	n/ a	84.6	100.0	LT 5	83.3	n/ a	n/ a	n/ a	n/ a	Pawnee

"n/ a" indicates "not applicable" or "not available."

"LT 5 " indicates that more than zero, but less than five students were in this category; therefore, results are masked to protect the students' anonymity.

Page 3 of 6

STAFF

County Number, Name, Region, District Name, SSA Status		31. TOTAL STAFF FTE	32. TOTAL TEACHER FTE	33. % CENTRAL ADMINISTRATIVE	34. % SCHOOL ADMINISTRATIVE	35. % PROFESSIONAL SUPPORT STAFF	36. % TEACHERS	37. % EDUCATIONAL AIDES	38. % AUXILIARY STAFF	39. AVERAGE CENTRAL ADMINISTRATIVE SALARY	40. AVERAGE SCHOOL ADMINISTRATIVE SALARY	41. AVERAGE PROFESSIONAL SUPPORT STAFF SALARY	42. AVERAGE TEACHER SALARY	43. % MINORITY	44. NUMBER OF STUDENTS PER TOTAL STAFF	45. NUMBER OF STUDENTS PER TEACHER
007 ATASCOSA	Region 20															
Charlotte	M	84	41	5	3	2	49	16	25	52,705	51,730	39,888	36,323	42	5.8	11.7
Jourdanton	M	204	101	2	3	3	50	19	23	60,282	56,578	46,167	37,869	33	6.4	12.9
Lytle		216	109	2	2	5	50	14	27	56,373	53,572	44,009	35,739	44	6.9	13.7
Pleasanton	F	534	249	1	3	7	47	14	28	70,966	59,177	48,080	36,101	36	6.5	13.9
Poteet	M	270	129	2	2	4	48	17	27	60,460	52,602	42,492	36,019	46	5.9	12.3
008 AUSTIN	Region 6															
Bellville	M	301	155	1	2	4	51	10	32	82,802	54,008	39,773	35,931	14	7.2	14.1
Brazos	M	133	71	2	3	5	53	13	23	50,227	54,239	37,389	37,430	13	6.7	12.4
Sealy	F	299	166	1	3	7	56	11	23	68,159	54,777	43,993	38,985	17	7.8	14.0
009 BAILEY	Region 17															
Muleshoe		223	121	1	4	7	54	15	19	72,900	50,805	40,723	35,336	21	6.4	11.8
Three Way	M	31	16	3	3	0	52	13	29	78,438	50,590	0	33,637	19	3.0	5.7
010 BANDERA	Region 20															
Bandera		397	208	2	2	7	52	10	28	52,430	52,306	39,678	35,611	10	6.5	12.5
Medina		66	33	5	3	6	50	12	25	46,730	50,628	36,629	34,326	3	5.0	10.1
011 BASTROP	Region 13															
Bastrop	F	950	480	1	3	7	50	8	31	69,013	55,726	43,501	37,680	25	6.8	13.5
Elgin	M	403	215	2	2	8	53	5	31	59,614	53,271	43,174	37,091	18	7.0	13.2
McDade	M	36	18	3	5	0	51	17	25	68,697	48,635	0	32,418	17	6.5	12.7
Smithville	M	274	143	2	3	6	52	15	23	57,431	49,896	37,597	36,215	16	6.8	13.1
012 BAYLOR	Region 9															
Seymour	M	107	63	1	4	4	59	12	20	70,000	49,486	38,710	35,722	3	6.8	11.5
013 BEE	Region 2															
Beeville		619	278	1	2	8	45	15	29	67,518	53,726	44,524	36,714	50	6.4	14.1
Pawnee	M	27	13	1	0	3	46	11	38	60,750	0	58,802	36,719	61	4.5	9.6

"?" indicates that data for this item fall outside a reasonable range.
"M" indicates that the district is a member of a special education shared services arrangement. "F" indicates that it is the fiscal agent.

TEACHERS															
46. % TEACHERS WITH 1 OR MORE PERMITS	47. % WITH 5 OR FEWER YEARS EXPERIENCE	48. AVERAGE YEARS OF EXPERIENCE	49. % WITH ADVANCED DEGREES	50. TEACHER TURNOVER RATE	51. % AFRICAN AMERICAN	52. % HISPANIC	53. % WHITE	54. % OTHER	55. % REGULAR EDUCATION	56. % SPECIAL EDUCATION	57. % COMPENSATORY EDUCATION	58. % BILINGUAL/ESL EDUCATION	59. % CAREER & TECHNOLOGY ED.	60. % OTHER EDUC. (INCLUDES G&T)	County Number, Name, District Name
															007 ATASCOSA
4.8	36.2	12.0	6.3	18.5	0	13	87	0	76	5	1	4	10	4	Charlotte
7.9	30.7	13.2	22.7	20.3	1	11	87	1	73	12	2	1	8	4	Jourdanton
15.6	40.6	10.1	14.7	21.8	0	21	77	2	66	11	9	2	6	5	Lytle
8.8	38.1	11.0	12.8	22.5	0	15	85	0	60	15	13	3	5	5	Pleasanton
3.9	33.9	12.2	19.2	13.4	1	23	76	0	77	12	5	0	4	2	Poteet
															008 AUSTIN
7.1	24.1	13.6	20.3	11.7	3	0	97	0	82	6	3	1	4	3	Bellville
0.0	22.3	14.5	10.3	12.0	1	3	96	0	80	11	1	1	5	2	Brazos
2.4	33.7	11.8	11.2	15.6	3	3	94	0	73	8	5	2	8	4	Sealy
															009 BAILEY
3.3	24.9	12.3	21.2	16.4	0	3	96	1	68	9	10	4	5	5	Muleshoe
43.5	31.0	10.1	19.3	27.7	0	6	88	6	78	0	13	0	9	0	Three Way
															010 BANDERA
5.7	35.6	10.8	14.4	16.8	0	5	95	0	76	10	6	1	4	3	Bandera
3.0	30.3	12.9	24.2	17.9	3	0	97	0	73	8	4	0	14	0	Medina
															011 BASTROP
6.8	40.5	10.2	21.0	21.9	6	7	87	1	65	15	8	3	5	5	Bastrop
5.1	35.6	11.3	19.6	26.7	3	6	90	0	75	12	2	5	4	2	Elgin
10.9	49.0	7.9	10.9	27.4	0	5	95	0	87	5	0	5	0	2	McDade
2.8	35.5	10.7	15.4	22.1	4	1	94	1	67	15	9	1	5	2	Smithville
															012 BAYLOR
6.3	18.9	16.4	10.3	16.5	0	0	100	0	68	11	11	0	9	2	Seymour
															013 BEE
2.1	31.6	12.0	22.2	11.7	1	27	72	0	74	10	3	0	7	6	Beeville
0.0	40.0	13.8	28.0	17.3	0	40	60	0	79	8	12	0	0	1	Pawnee

"n/a" indicates "not applicable" or "not available."

County Number, Name, Region, District Name, SSA Status		61. Taxable Value per Pupil	62. Locally Adopted Tax Rate	63. State Aid per Pupil	64. Total Revenue	65. Total Revenue per Pupil	66. % State	67. % Local and Other	68. % Federal	69. Fund Balance (End of 1999-2000)	70. % Fund Balance (of 2000-01 Budget)	71. Total Expenditures
		Taxes and Budgeted Revenues								**Fund Balances**		**Budgeted Expenditures**
007 ATASCOSA	Region 20											
Charlotte	M	84,393	1.450	6,046	4,030,868	8,277	76	20	4	1,389,384	35	4,328,379
Jourdanton	M	226,692	1.455	2,631	8,634,339	6,642	45	50	5	2,168,409	27	8,467,539
Lytle		60,827	1.480	5,045	9,991,852	6,697	78	18	3	1,229,964	11	11,425,506
Pleasanton	F	93,866	1.522	4,540	22,957,227	6,603	70	26	4	3,998,356	19	22,879,761
Poteet	M	50,811	1.437	5,914	11,204,945	7,065	81	14	5	3,389,293	30	11,975,453
008 AUSTIN	Region 6											
Bellville	M	210,044	1.400	2,755	13,354,484	6,129	47	52	2	1,579,767	13	13,170,311
Brazos	M	239,962	1.463	2,466	6,582,397	7,413	47	51	2	1,704,117	27	6,417,270
Sealy	F	179,994	1.470	3,207	13,539,920	5,809	53	44	3	1,277,171	10	13,510,456
009 BAILEY	Region 17											
Muleshoe		111,757	1.350	2,941	9,119,398	6,409	64	32	4	1,531,799	16	10,067,254
Three Way	M	332,898	1.470	7,964	1,378,451	14,983	54	44	2	594,506	41	1,501,193
010 BANDERA	Region 20											
Bandera		200,626	1.543	3,604	16,357,580	6,313	49	49	2	1,838,464	12	16,821,246
Medina		282,406	1.250	1,655	2,708,018	8,108	56	42	2	1,093,684	40	2,864,570
011 BASTROP	Region 13											
Bastrop	F	163,134	1.527	3,744	41,921,940	6,463	55	43	3	5,099,627	14	42,992,276
Elgin	M	142,569	1.500	3,597	18,328,560	6,447	59	38	4	2,312,114	16	16,297,504
McDade	M	150,014	1.430	4,455	1,661,421	7,100	65	32	3	246,344	16	1,487,402
Smithville	M	160,023	1.531	3,920	12,551,029	6,708	56	41	3	913,815	8	12,302,775
012 BAYLOR	Region 9											
Seymour	M	134,645	1.520	6,163	5,983,986	8,242	69	31	0	387,100	7	5,820,691
013 BEE	Region 2											
Beeville		82,798	1.480	4,585	25,175,176	6,401	73	23	4	5,998,854	27	24,941,067
Pawnee	M	470,670	1.480	1,225	1,024,436	8,537	13	84	3	479,967	48	1,055,099

"?" indicates that data for this item fall outside a reasonable range.
"M" indicates that the district is a member of a special education shared services arrangement. "F" indicates that it is the fiscal agent.

County Number, Name, District Name	72. % Instructional	73. % Central Administrative	74. % School Leadership	75. % Plant Services	76. % Other Operating	77. % Non-Operating	78. Total Operating Expenditures	79. Total Operating Expenditures Per Pupil	80. Total Instructional Expenditures	81. Total Instructional Expenditures Per Pupil	82. % Regular Education	83. % Special Education	84. % Compensatory Education	85. % Bilingual/ESL Education	86. % Career & Technology Ed.	87. % Gifted & Talented Ed.
	BUDGETED EXPENDITURES								BUDGETED INSTRUCTIONAL EXPENDITURES							
007 ATASCOSA																
Charlotte	49	9	7	10	16	10	3,901,236	8,011	2,110,749	4,334	78	3	15	0	3	0
Jourdanton	56	8	5	10	19	2	8,309,170	6,392	4,721,701	3,632	68	13	8	1	8	1
Lytle	44	5	5	11	16	21	9,071,281	6,080	4,984,878	3,341	69	16	7	1	7	0
Pleasanton	51	6	6	10	20	6	21,429,396	6,163	11,774,740	3,386	65	18	11	0	5	1
Poteet	57	8	4	11	17	3	11,627,377	7,331	6,775,365	4,272	70	14	11	1	4	1
008 AUSTIN																
Bellville	51	8	6	10	17	8	12,099,175	5,553	6,725,600	3,087	77	10	4	2	6	2
Brazos	55	7	5	10	19	4	6,180,737	6,960	3,531,122	3,976	76	11	9	0	3	1
Sealy	59	5	5	9	16	7	12,578,109	5,396	7,923,420	3,399	78	8	4	2	7	1
009 BAILEY																
Muleshoe	55	7	6	9	20	2	9,834,349	6,911	5,523,198	3,881	60	11	19	3	6	1
Three Way	48	14	4	15	15	4	1,442,533	15,680	725,407	7,885	75	1	16	1	6	1
010 BANDERA																
Bandera	53	7	4	8	20	9	15,381,153	5,936	8,941,494	3,451	76	15	4	1	3	1
Medina	52	10	7	9	16	6	2,681,673	8,029	1,498,528	4,487	63	12	18	2	4	1
011 BASTROP																
Bastrop	49	6	5	10	20	10	38,630,193	5,956	21,150,991	3,261	67	16	8	3	5	1
Elgin	44	8	3	13	24	8	15,016,267	5,282	7,153,888	2,516	69	19	8	1	1	2
McDade	59	9	4	9	10	9	1,347,683	5,759	879,769	3,760	91	4	4	0	0	0
Smithville	52	6	4	12	17	8	11,361,020	6,072	6,454,576	3,450	68	17	10	2	4	0
012 BAYLOR																
Seymour	57	6	4	8	17	8	5,344,129	7,361	3,293,638	4,537	63	16	12	0	9	0
013 BEE																
Beeville	54	6	5	12	18	6	23,546,742	5,987	13,510,902	3,435	73	12	7	0	5	2
Pawnee	46	14	3	13	17	6	988,070	8,234	490,538	4,088	72	7	13	6	0	3

"n/a" indicates "not applicable" or "not available."

DISTRICT DETAIL

County Number, Name, Region, District Name, SSA Status			1. Accountability Ratings	2. Total Number of Schools	3. Total Students	4. % African American	5. % Hispanic	6. % White	7. % Other	8. % Economically Disadvantaged	9. % Special Education	10. % Bilingual/ESL Education	11. % Career & Technology	12. % Gifted & Talented Ed.	13. Attendance Rate (1999-2000)	14. Annual Dropout Rate (1999-2000)	15. Four-Year Dropout Rate (Class of 2000)	16. Number of Graduates (Class of 2000)	17. % Graduated (Class of 2000)
						STUDENTS													
013 BEE	Region 2																		
Pettus		M	AA	2	410	1	40	59	0	61.0	17	1	39	12	96.1	0.4	4.7	41	93.0
Skidmore-Tynan		M	RE	3	689	1	60	39	0	57.5	16	4	26	12	96.1	0.3	5.5	49	87.3
014 BELL	Region 12																		
Academy		M	EX	3	924	1	12	87	0	22.9	20	1	25	11	96.4	0.6	1.3	76	97.3
Bartlett		M	AA	3	551	17	41	42	0	60.1	17	8	23	9	95.6	1.3	6.7	39	91.1
Belton			RE	13	6,608	5	24	69	2	42.0	15	6	23	9	96.2	0.1	0.9	460	93.7
Holland		F	RE	3	459	3	17	79	1	43.1	15	2	41	8	96.1	0.4	2.7	38	97.3
Killeen			AA	43	29,687	40	17	38	5	49.1	12	3	13	8	96.2	1.4	9.1	1,293	79.0
Rogers			RE	3	834	2	16	82	0	37.6	17	2	27	10	96.7	0.5	3.1	53	89.1
Salado		M	RE	3	967	0	14	84	1	17.7	10	3	25	10	96.7	0.6	2.4	79	90.2
Temple			AA	16	8,450	29	24	46	2	50.5	17	4	19	7	95.9	0.7	4.7	415	80.5
Troy		M	RE	3	1,276	2	20	77	1	34.6	17	1	24	8	96.3	0.5	1.3	72	93.7
015 BEXAR	Region 20																		
Alamo Heights			RE	6	4,510	3	28	69	1	18.0	13	3	9	17	96.0	0.5	2.5	315	94.1
East Central			RE	11	7,777	12	46	42	1	50.4	14	4	23	8	95.8	1.0	7.1	450	80.4
Edgewood			AA	27	12,983	2	97	1	0	92.6	14	20	12	8	95.2	2.6	19.5	511	61.8
Ft Sam Houston		F	RE	2	1,221	37	17	43	4	40.0	15	2	11	12	97.3	0.2	0.0	56	94.6
Harlandale			RE	28	14,468	0	94	5	0	90.6	15	14	19	6	95.5	0.6	5.8	806	77.3
Judson			AA	21	16,603	24	37	36	3	41.9	15	3	25	7	95.4	1.3	8.0	807	77.0
Lackland		M	EX	3	977	21	17	56	6	35.6	14	1	6	8	97.6	0.0	0.0	26	100.0
North East			RE	65	50,875	9	39	49	3	35.5	17	3	21	7	95.2	0.8	5.3	2,893	83.6
Northside			RE	84	63,739	7	54	37	2	44.0	15	5	15	8	95.7	1.9	9.0	3,669	78.7
Randolph Field		M	EX	3	1,144	24	12	60	5	29.7	12	1	0	11	96.8	0.0	0.0	68	100.0
San Antonio			AA	104	57,273	10	86	4	0	93.4	14	13	8	5	94.9	1.8	10.6	2,619	73.9
Somerset			RE	5	2,848	1	80	19	0	78.7	15	5	15	8	96.0	1.8	10.1	110	76.5
South San Antonio			RE	18	9,984	2	95	3	0	89.7	13	13	14	8	95.8	2.4	15.0	514	73.6
Southside			AA	7	4,596	2	81	17	1	77.9	14	6	29	7	94.1	2.2	10.0	186	81.0
Southwest			RE	15	9,608	4	83	13	1	76.4	13	11	17	6	94.8	1.3	13.7	408	73.3

"?" indicates that data for this item fall outside a reasonable range.
"M" indicates that the district is a member of a special education shared services arrangement. "F" indicates that it is the fiscal agent.

TAAS: PERCENT OF STUDENTS PASSING FOR ALL GRADES COMBINED (SPRING 2001)									COLLEGE ADMISSIONS TESTS (CLASS OF 2000)				
18. ALL TESTS TAKEN	19. READING	20. WRITING	21. MATHEMATICS	22. AFRICAN AMERICAN	23. HISPANIC	24. WHITE	25. OTHER	26. ECONOMICALLY DISADVANTAGED	27. PERCENT TESTED	28. PERCENT AT OR ABOVE CRITERION	29. SAT I: MEAN TOTAL SCORE	30. ACT: MEAN COMPOSITE SCORE	County Number, Name, District Name
													013 BEE
84.8	95.6	81.9	91.3	LT 5	84.4	84.9	n/ a	82.4	61.8	23.8	940	20.7	Pettus
90.5	94.5	92.0	97.3	LT 5	88.0	94.2	n/ a	86.0	37.0	17.6	n/ a	19.6	Skidmore-Tynan
													014 BELL
89.5	95.9	92.0	95.5	LT 5	84.5	90.7	LT 5	82.6	64.1	34.1	1047	22.5	Academy
72.3	85.5	83.2	87.4	55.6	66.7	83.3	LT 5	61.7	53.3	12.5	914	18.9	Bartlett
87.4	92.7	90.3	94.9	74.8	82.7	89.5	95.0	81.8	75.1	23.5	1001	19.7	Belton
90.0	93.9	93.6	97.0	100.0	90.0	89.7	LT 5	81.2	43.8	21.4	980	21.9	Holland
78.7	88.8	80.8	88.8	72.9	77.8	84.3	85.8	72.9	57.4	18.2	941	19.9	Killeen
93.6	94.6	97.5	98.5	88.9	88.9	94.6	LT 5	88.4	54.5	25.0	982	20.6	Rogers
88.9	93.7	89.6	96.6	LT 5	79.0	90.2	LT 5	74.0	83.1	32.2	1023	19.9	Salado
80.6	87.9	88.9	88.0	66.8	73.1	91.2	90.9	69.9	67.9	38.3	1060	21.6	Temple
88.1	92.8	94.9	95.4	100.0	80.3	90.1	LT 5	85.6	74.2	22.4	953	20.2	Troy
													015 BEXAR
92.9	96.7	93.7	96.4	68.1	83.5	96.6	95.0	75.3	87.4	56.0	1127	22.4	Alamo Heights
78.7	88.3	85.8	87.3	72.1	74.8	83.9	95.0	70.2	66.9	18.3	932	19.3	East Central
76.3	86.0	79.5	86.9	75.7	76.3	82.0	80.0	76.4	53.7	2.6	780	16.2	Edgewood
90.3	94.5	98.3	94.9	83.6	93.3	94.3	94.4	85.5	95.9	31.9	990	21.0	Ft Sam Houston
80.2	87.5	88.1	90.1	95.8	79.9	85.5	57.1	80.0	48.6	4.4	815	16.8	Harlandale
79.0	88.1	86.5	87.4	73.9	75.6	85.4	87.7	70.7	68.1	27.4	986	20.1	Judson
91.4	96.5	95.0	95.4	87.1	92.1	92.9	92.0	88.4	90.5	42.1	1050	22.5	Lackland
86.7	93.4	89.5	92.7	75.1	82.1	91.6	90.6	77.4	75.8	33.2	1016	21.0	North East
82.6	90.6	88.3	90.4	77.6	78.5	88.4	89.6	74.9	65.8	29.4	995	21.1	Northside
91.2	96.0	93.4	95.9	85.8	90.9	93.2	94.7	91.6	79.1	43.4	1052	22.2	Randolph Field
68.3	78.4	79.5	81.1	56.7	69.0	80.3	67.2	68.1	60.4	5.4	797	16.9	San Antonio
78.5	87.4	85.0	89.2	66.7	76.9	85.4	LT 5	76.8	53.0	9.1	885	19.4	Somerset
77.2	84.2	88.7	87.2	72.0	77.1	82.6	100.0	76.3	56.3	5.9	832	16.4	South San Antonio
70.1	81.4	82.1	79.7	69.2	68.1	77.5	96.6	67.7	43.1	12.1	889	18.0	Southside
77.8	85.2	87.9	86.6	81.9	76.2	86.0	96.2	75.0	46.2	8.9	850	19.7	Southwest

"n/ a" indicates "not applicable" or "not available."

"LT 5 " indicates that more than zero, but less than five students were in this category; therefore, results are masked to protect the students' anonymity.

Page 3 of 6

STAFF

County Number, Name, Region, District Name, SSA Status		31. TOTAL STAFF FTE	32. TOTAL TEACHER FTE	33. % CENTRAL ADMINISTRATIVE	34. % SCHOOL ADMINISTRATIVE	35. % PROFESSIONAL SUPPORT STAFF	36. % TEACHERS	37. % EDUCATIONAL AIDES	38. % AUXILIARY STAFF	39. AVERAGE CENTRAL ADMINISTRATIVE SALARY	40. AVERAGE SCHOOL ADMINISTRATIVE SALARY	41. AVERAGE PROFESSIONAL SUPPORT STAFF SALARY	42. AVERAGE TEACHER SALARY	43. % MINORITY	44. NUMBER OF STUDENTS PER TOTAL STAFF	45. NUMBER OF STUDENTS PER TEACHER
013 BEE	Region 2															
Pettus	M	75	35	1	2	6	47	11	33	67,000	48,519	35,058	35,296	35	5.5	11.6
Skidmore-Tynan	M	106	51	2	4	8	48	16	22	58,629	50,002	36,196	34,656	35	6.5	13.5
014 BELL	Region 12															
Academy	M	133	73	2	3	5	55	16	19	67,633	56,431	41,459	36,071	3	7.0	12.6
Bartlett	M	81	41	1	5	4	51	17	22	74,208	57,250	45,035	36,146	14	6.8	13.4
Belton		998	443	1	2	6	44	11	35	61,534	50,529	40,527	35,756	20	6.6	14.9
Holland	F	83	40	1	3	9	48	12	26	82,418	55,444	35,502	37,931	8	5.6	11.5
Killeen		4,231	2,028	0	3	10	48	14	25	83,499	58,874	46,935	37,082	34	7.0	14.6
Rogers		117	66	2	3	5	56	12	22	52,653	56,125	37,094	34,196	6	7.1	12.7
Salado	M	126	71	1	4	4	56	12	23	69,200	50,999	45,305	36,057	6	7.7	13.7
Temple		1,274	634	1	2	7	50	13	27	65,025	53,376	41,230	34,967	28	6.6	13.3
Troy	M	161	90	1	3	5	56	14	20	66,444	47,568	39,269	35,334	6	7.9	14.2
015 BEXAR	Region 20															
Alamo Heights		648	318	1	2	5	49	10	32	92,866	64,542	49,940	45,423	32	7.0	14.2
East Central		1,113	500	1	2	8	45	16	27	68,261	62,798	47,334	40,645	32	7.0	15.5
Edgewood		2,105	899	1	2	11	43	9	34	68,012	52,690	43,330	37,431	77	6.2	14.4
Ft Sam Houston	F	228	116	1	3	8	51	10	27	79,857	64,410	50,494	44,482	36	5.3	10.5
Harlandale		2,216	985	1	3	9	44	9	33	84,107	64,576	49,393	40,523	69	6.5	14.7
Judson		2,376	1,162	0	2	8	49	10	30	86,642	64,651	46,844	39,373	33	7.0	14.3
Lackland	M	167	90	2	2	8	54	11	23	79,930	64,406	48,087	44,003	38	5.9	10.9
North East		6,605	3,455	0	2	9	52	9	26	101,939	64,721	51,169	41,519	30	7.7	14.7
Northside		8,939	4,269	0	2	9	48	10	31	76,916	60,759	45,698	39,850	45	7.1	14.9
Randolph Field	M	170	95	2	2	7	56	9	24	82,411	63,678	49,791	46,791	22	6.7	12.1
San Antonio		7,332	3,560	1	2	9	49	10	30	73,058	61,623	50,336	44,767	74	7.8	16.1
Somerset		407	178	1	3	6	44	11	35	69,459	61,640	43,735	38,907	54	7.0	16.0
South San Antonio		1,418	686	1	3	7	48	13	27	70,784	57,559	49,908	41,889	73	7.0	14.6
Southside		607	302	1	3	8	50	8	31	61,685	57,297	45,159	36,916	54	7.6	15.2
Southwest		1,285	659	1	3	7	51	9	29	76,354	60,471	46,844	39,274	56	7.5	14.6

"?" indicates that data for this item fall outside a reasonable range.

"M" indicates that the district is a member of a special education shared services arrangement. "F" indicates that it is the fiscal agent.

TEACHERS

Page 4 of 6

46. % TEACHERS WITH 1 OR MORE PERMITS	47. % WITH 5 OR FEWER YEARS EXPERIENCE	48. AVERAGE YEARS OF EXPERIENCE	49. % WITH ADVANCED DEGREES	50. TEACHER TURNOVER RATE	51. % AFRICAN AMERICAN	52. % HISPANIC	53. % WHITE	54. % OTHER	55. % REGULAR EDUCATION	56. % SPECIAL EDUCATION	57. % COMPENSATORY EDUCATION	58. % BILINGUAL/ESL EDUCATION	59. % CAREER & TECHNOLOGY ED.	60. % OTHER EDUC. (INCLUDES G&T)	County Number, Name, District Name
															013 BEE
14.2	35.1	11.5	8.5	31.7	0	6	94	0	71	10	8	0	9	3	Pettus
0.0	31.0	10.2	12.0	34.5	0	22	78	0	68	7	16	2	6	2	Skidmore-Tynan
															014 BELL
0.0	24.7	12.7	8.2	11.5	1	1	97	0	86	8	1	0	5	0	Academy
0.0	36.4	11.8	7.3	28.1	2	0	98	0	78	10	2	2	7	0	Bartlett
4.0	25.6	13.8	16.8	13.6	2	4	94	1	79	10	3	1	4	3	Belton
0.0	17.5	14.8	9.8	3.4	0	0	100	0	86	6	0	0	8	0	Holland
4.3	44.7	9.8	16.6	18.3	13	6	78	2	73	10	7	2	4	4	Killeen
0.0	30.7	12.4	12.4	7.5	0	2	98	0	86	5	1	0	7	2	Rogers
11.6	35.6	11.3	9.7	19.5	0	0	100	0	84	6	2	1	6	2	Salado
0.8	32.0	12.2	17.3	19.8	8	6	86	0	67	10	9	2	5	7	Temple
1.1	30.0	12.4	11.1	11.4	0	1	99	0	81	10	3	0	5	0	Troy
															015 BEXAR
0.6	16.6	16.7	55.2	11.8	0	9	90	1	77	8	5	1	1	8	Alamo Heights
3.8	32.0	11.6	25.1	12.7	5	17	77	1	66	11	9	5	5	5	East Central
7.3	39.1	11.0	21.8	22.6	6	59	34	1	78	9	7	0	4	2	Edgewood
0.9	21.9	14.4	40.3	10.9	9	8	82	1	69	18	6	2	3	3	Ft Sam Houston
4.1	42.3	10.6	27.4	12.1	3	54	41	2	70	13	0	11	4	2	Harlandale
3.7	38.1	11.0	25.5	13.3	6	13	80	1	77	11	1	1	5	5	Judson
0.0	20.6	14.6	35.6	10.8	8	16	76	1	72	13	9	1	4	2	Lackland
3.2	31.7	12.2	36.6	10.6	2	14	83	1	72	16	1	2	4	5	North East
2.0	34.9	12.0	34.5	12.2	3	26	70	1	74	12	3	1	3	7	Northside
0.0	15.7	16.2	35.8	13.2	3	6	91	0	81	8	4	0	0	6	Randolph Field
2.0	23.0	15.3	42.1	13.4	14	47	38	1	64	12	2	11	3	7	San Antonio
4.4	45.4	9.1	16.3	19.3	0	28	72	0	76	12	0	6	4	1	Somerset
2.6	30.5	13.2	34.5	11.0	2	54	42	1	47	11	7	20	5	11	South San Antonio
7.3	45.0	9.4	16.6	16.1	4	33	62	1	75	11	2	5	4	3	Southside
7.3	43.6	9.3	21.2	17.5	5	37	58	1	72	11	3	8	4	2	Southwest

"n/a" indicates "not applicable" or "not available."

County Number, Name, Region, District Name, SSA Status		TAXES AND BUDGETED REVENUES								FUND BALANCES		BUDGETED EXPENDITURES
		61. TAXABLE VALUE PER PUPIL	62. LOCALLY ADOPTED TAX RATE	63. STATE AID PER PUPIL	64. TOTAL REVENUE	65. TOTAL REVENUE PER PUPIL	66. % STATE	67. % LOCAL AND OTHER	68. % FEDERAL	69. FUND BALANCE (END OF 1999-2000)	70. % FUND BALANCE (OF 2000-01 BUDGET)	71. TOTAL EXPENDITURES
013 BEE	Region 2											
Pettus	M	179,565	1.440	4,741	3,586,963	8,749	65	33	3	629,191	22	2,926,230
Skidmore-Tynan	M	96,274	1.384	4,780	4,509,671	6,545	73	24	3	1,932,940	46	4,550,427
014 BELL	Region 12											
Academy	M	99,948	1.400	4,623	5,903,977	6,390	70	28	2	2,043,497	37	5,965,545
Bartlett	M	83,326	1.440	5,398	4,094,968	7,432	79	18	3	209,431	6	4,002,364
Belton		106,202	1.649	4,166	41,492,784	6,279	65	32	3	3,683,012	10	42,069,779
Holland	F	87,716	1.490	6,494	3,599,030	7,841	79	19	2	1,196,352	38	3,482,101
Killeen		83,659	1.428	3,906	202,360,430	6,816	60	21	18	46,005,004	25	201,353,654
Rogers		91,141	1.454	4,775	5,280,210	6,331	73	24	3	1,375,395	28	5,513,874
Salado	M	241,149	1.490	3,160	6,398,633	6,617	41	58	1	223,101	4	6,226,024
Temple		209,206	1.645	2,551	57,273,916	6,778	38	58	4	10,527,105	20	57,779,100
Troy	M	103,359	1.540	4,599	8,032,300	6,295	70	28	2	463,855	7	8,079,053
015 BEXAR	Region 20											
Alamo Heights		561,664	1.580	324	30,954,379	6,863	4	94	1	7,879,113	20	31,808,316
East Central		103,160	1.590	4,275	50,247,453	6,461	68	28	4	5,820,031	13	52,154,678
Edgewood		37,928	1.559	5,242	86,673,062	6,676	82	11	7	7,698,162	9	86,714,351
Ft Sam Houston	F	0	0.000	5,096	11,881,046	9,731	53	6	41	4,736,752	40	11,577,547
Harlandale		50,892	1.678	5,884	103,009,127	7,120	78	16	6	14,404,002	14	111,705,169
Judson		159,328	1.650	3,738	107,475,911	6,473	55	42	3	9,164,306	10	106,721,110
Lackland	M	0	0.000	4,958	9,132,317	9,347	58	3	39	4,344,089	42	10,479,598
North East		262,853	1.800	1,674	356,434,699	7,006	26	72	2	27,039,561	9	365,472,520
Northside		202,742	1.674	2,448	406,263,982	6,374	40	57	3	35,349,113	10	439,657,830
Randolph Field	M	0	0.000	4,129	11,244,966	9,830	51	6	43	1,740,192	12	14,475,612
San Antonio		122,392	1.722	4,623	392,480,410	6,853	63	31	7	14,080,691	4	389,068,965
Somerset		42,953	1.747	5,500	19,253,464	6,760	82	14	5	8,462,575	54	17,786,662
South San Antonio		57,202	1.619	5,224	67,844,313	6,795	77	17	6	11,530,649	18	71,030,790
Southside		49,637	1.620	5,023	29,219,685	6,358	79	16	6	2,558,170	10	27,885,724
Southwest		45,275	1.618	5,307	62,168,487	6,470	81	14	6	4,774,292	9	61,998,230

"?" indicates that data for this item fall outside a reasonable range.
"M" indicates that the district is a member of a special education shared services arrangement. "F" indicates that it is the fiscal agent.

County Number, Name, District Name	72. % INSTRUCTIONAL	73. % CENTRAL ADMINISTRATIVE	74. % SCHOOL LEADERSHIP	75. % PLANT SERVICES	76. % OTHER OPERATING	77. % NON-OPERATING	78. TOTAL OPERATING EXPENDITURES	79. TOTAL OPERATING EXPENDITURES PER PUPIL	80. TOTAL INSTRUCTIONAL EXPENDITURES	81. TOTAL INSTRUCTIONAL EXPENDITURES PER PUPIL	82. % REGULAR EDUCATION	83. % SPECIAL EDUCATION	84. % COMPENSATORY EDUCATION	85. % BILINGUAL/ESL EDUCATION	86. % CAREER & TECHNOLOGY ED.	87. % GIFTED & TALENTED ED.
	BUDGETED EXPENDITURES								BUDGETED INSTRUCTIONAL EXPENDITURES							
013 BEE																
Pettus	52	9	6	14	18	1	2,895,065	7,061	1,515,608	3,697	64	15	12	0	9	1
Skidmore-Tynan	54	7	6	9	17	7	4,217,285	6,121	2,444,808	3,548	68	9	14	2	5	2
014 BELL																
Academy	54	4	6	10	16	10	5,363,336	5,804	3,199,353	3,463	75	14	4	0	7	1
Bartlett	47	6	7	12	17	10	3,602,590	6,538	1,900,861	3,450	54	19	17	1	6	2
Belton	48	6	5	9	18	13	36,392,283	5,507	20,137,943	3,048	74	12	6	3	4	2
Holland	49	7	7	12	16	9	3,155,534	6,875	1,703,439	3,711	78	8	7	0	7	1
Killeen	51	5	5	12	19	7	186,426,390	6,280	103,075,323	3,472	76	10	6	2	4	3
Rogers	50	6	5	12	19	7	5,111,496	6,129	2,783,507	3,338	82	10	1	0	6	1
Salado	51	4	6	10	16	13	5,428,853	5,614	3,182,288	3,291	84	6	3	0	5	1
Temple	51	6	4	9	18	11	51,197,526	6,059	29,354,845	3,474	77	13	7	0	3	0
Troy	50	6	5	10	15	14	6,918,052	5,422	4,009,341	3,142	74	14	6	0	5	0
015 BEXAR																
Alamo Heights	55	6	4	9	14	11	28,370,500	6,291	17,544,838	3,890	75	13	6	0	1	5
East Central	51	5	5	10	19	9	47,248,256	6,075	26,481,148	3,405	67	15	9	2	5	2
Edgewood	51	6	6	11	19	6	81,516,054	6,279	44,611,384	3,436	71	13	10	1	4	1
Ft Sam Houston	58	11	6	9	14	1	11,475,277	9,398	6,764,766	5,540	72	17	7	1	2	1
Harlandale	46	6	7	12	17	12	97,934,462	6,769	51,052,444	3,529	63	15	7	11	4	1
Judson	54	6	5	10	15	11	95,394,480	5,746	58,006,415	3,494	69	17	8	0	4	2
Lackland	61	6	6	9	17	1	10,415,460	10,661	6,411,233	6,562	68	15	10	0	3	4
North East	53	4	6	9	15	14	316,029,633	6,212	192,669,201	3,787	74	17	3	1	4	1
Northside	52	5	4	8	17	14	379,812,700	5,959	229,136,197	3,595	72	16	6	0	4	1
Randolph Field	42	4	3	7	13	31	10,038,865	8,775	6,123,770	5,353	79	9	9	0	0	3
San Antonio	54	4	5	9	17	11	345,729,804	6,037	209,056,110	3,650	67	16	4	10	3	1
Somerset	51	8	6	7	20	9	16,218,555	5,695	9,113,106	3,200	73	13	9	1	5	1
South San Antonio	52	6	5	8	18	10	64,112,680	6,422	37,166,334	3,723	57	12	9	15	5	3
Southside	51	6	5	10	22	6	26,170,791	5,694	14,147,716	3,078	67	13	9	5	4	1
Southwest	54	7	6	9	17	7	57,683,270	6,004	33,633,898	3,501	72	15	8	1	3	0

"n/a" indicates "not applicable" or "not available."

DISTRICT DETAIL

County Number, Name, Region, District Name, SSA Status		1. ACCOUNTABILITY RATINGS	2. TOTAL NUMBER OF SCHOOLS	3. TOTAL STUDENTS	4. % AFRICAN AMERICAN	5. % HISPANIC	6. % WHITE	7. % OTHER	8. % ECONOMICALLY DISADVANTAGED	9. % SPECIAL EDUCATION	10. % BILINGUAL/ESL EDUCATION	11. % CAREER & TECHNOLOGY	12. % GIFTED & TALENTED ED.	13. ATTENDANCE RATE (1999-2000)	14. ANNUAL DROPOUT RATE (1999-2000)	15. FOUR-YEAR DROPOUT RATE (CLASS OF 2000)	16. NUMBER OF GRADUATES (CLASS OF 2000)	17. % GRADUATED (CLASS OF 2000)
					STUDENTS													
016 BLANCO	Region 13																	
Blanco	M	RE	3	906	2	25	73	0	39.1	19	5	23	17	95.9	0.4	1.8	55	94.7
Johnson City	M	AA	3	649	0	21	78	1	25.0	15	4	0	9	96.4	2.3	2.7	39	97.3
017 BORDEN	Region 17																	
Borden County	F	AA	1	149	0	20	77	4	35.6	7	5	42	8	96.2	0.0	0.0	23	95.8
018 BOSQUE	Region 12																	
Clifton		RE	4	1,185	4	20	77	0	40.2	13	7	24	8	96.7	0.9	6.5	85	90.3
Cranfills Gap	M	AA	1	121	0	12	88	0	57.0	21	0	30	3	95.1	0.0	0.0	9	100.0
Iredell	M	RE	1	147	0	12	88	0	44.2	14	4	33	8	95.8	0.0	0.0	10	88.9
Kopperl	M	AA	1	302	0	7	92	0	46.0	16	0	17	11	96.0	0.7	0.0	14	81.3
Meridian	M	RE	2	554	7	25	68	1	48.6	13	5	10	11	96.6	0.4	7.0	44	86.0
Morgan	M	AA	1	145	3	40	57	0	74.5	28	1	21	2	94.9	3.8	11.1	8	77.8
Valley Mills	F	AA	3	523	4	12	83	0	31.7	16	2	17	8	96.2	0.7	2.2	43	91.1
Walnut Springs	M	AA	1	221	1	36	62	0	59.3	24	11	20	4	95.1	6.7	31.3	10	62.5
019 BOWIE	Region 8																	
Dekalb	M	RE	3	986	29	4	66	0	51.3	18	2	24	10	96.3	0.4	0.0	84	97.6
Hooks	M	EX	3	1,121	20	3	76	0	52.4	19	1	26	4	95.9	0.2	5.7	83	90.9
Hubbard	M	AA	1	67	0	9	69	22	32.8	16	2	0	8	97.7	0.0	n/ a	n/ a	n/ a
Leary	M	RE	1	105	3	1	96	0	42.9	17	0	0	6	98.0	0.0	n/ a	n/ a	n/ a
Liberty-Eylau	F	AA	7	2,658	45	3	52	0	58.8	18	1	24	5	95.9	0.6	6.0	141	73.2
Malta	M	RE	1	114	0	0	100	0	57.0	15	0	0	7	98.1	0.0	n/ a	n/ a	n/ a
Maud	M	EX	1	463	7	2	91	0	35.2	18	1	29	5	97.2	0.0	2.1	46	95.8
New Boston	F	EX	3	1,429	23	1	75	0	36.2	18	0	25	3	96.1	0.3	1.9	102	95.4
Pleasant Grove		EX	3	1,932	6	2	91	1	11.9	9	1	36	22	97.0	0.5	0.7	140	96.6
Red Lick	M	EX	2	351	1	2	96	2	15.7	8	0	0	13	97.9	0.0	n/ a	n/ a	n/ a
Redwater	M	RE	4	1,125	5	1	93	2	25.2	12	0	26	8	96.7	1.5	5.8	85	93.0
Simms	M	RE	3	567	0	1	98	1	43.6	16	0	21	9	96.7	0.0	8.8	30	91.2
Texarkana		AA	11	5,291	52	3	44	1	59.6	13	1	21	7	95.9	1.4	10.1	303	81.4

"?" indicates that data for this item fall outside a reasonable range.

"M" indicates that the district is a member of a special education shared services arrangement. "F" indicates that it is the fiscal agent.

TAAS: PERCENT OF STUDENTS PASSING FOR ALL GRADES COMBINED (SPRING 2001)									COLLEGE ADMISSIONS TESTS (CLASS OF 2000)				
18. ALL TESTS TAKEN	19. READING	20. WRITING	21. MATHEMATICS	22. AFRICAN AMERICAN	23. HISPANIC	24. WHITE	25. OTHER	26. ECONOMICALLY DISADVANTAGED	27. PERCENT TESTED	28. PERCENT AT OR ABOVE CRITERION	29. SAT I: MEAN TOTAL SCORE	30. ACT: MEAN COMPOSITE SCORE	County Number, Name, District Name
													016 BLANCO
85.4	94.2	87.6	90.8	100.0	82.5	86.0	n/ a	81.4	93.3	16.7	1015	19.7	Blanco
92.3	97.4	92.6	96.7	LT 5	92.1	92.3	n/ a	83.3	68.6	29.2	1009	19.5	Johnson City
													017 BORDEN
97.8	98.9	97.4	98.9	n/ a	94.1	100.0	80.0	96.8	?	33.3	LT 5	21.3	Borden County
													018 BOSQUE
88.2	92.6	90.2	92.5	84.2	79.8	90.4	n/ a	81.5	72.0	23.7	1011	20.0	Clifton
69.6	79.2	75.0	76.8	n/ a	50.0	72.9	n/ a	60.0	40.0	LT 5	n/ a	LT 5	Cranfills Gap
90.1	96.8	93.3	92.5	n/ a	100.0	89.4	n/ a	78.1	62.5	0.0	LT 5	LT 5	Iredell
67.9	80.3	73.4	77.7	n/ a	90.9	66.2	n/ a	62.5	61.5	37.5	LT 5	18.4	Kopperl
89.1	92.3	91.4	97.6	88.2	76.4	92.9	LT 5	84.2	71.4	16.0	1010	20.2	Meridian
61.5	76.0	80.0	72.0	n/ a	47.4	69.7	n/ a	61.5	40.0	LT 5	LT 5	LT 5	Morgan
80.4	88.4	94.0	86.2	80.0	66.7	82.4	n/ a	62.3	56.3	33.3	1001	22.8	Valley Mills
77.3	88.0	83.7	83.5	LT 5	65.0	85.2	n/ a	73.1	100.0	0.0	LT 5	17.6	Walnut Springs
													019 BOWIE
85.6	90.2	91.3	93.0	76.5	83.3	89.3	n/ a	80.6	79.7	11.9	LT 5	18.2	Dekalb
91.7	96.0	97.9	95.0	88.6	100.0	92.2	LT 5	87.8	71.0	12.2	LT 5	19.2	Hooks
72.7	86.4	66.7	81.8	n/ a	LT 5	68.8	LT 5	80.0	n/ a	n/ a	n/ a	n/ a	Hubbard
84.5	94.6	81.3	93.0	LT 5	n/ a	86.0	n/ a	81.0	n/ a	n/ a	n/ a	n/ a	Leary
76.0	86.2	84.9	85.1	71.2	73.9	79.6	LT 5	70.1	66.4	9.9	837	18.4	Liberty-Eylau
89.4	97.9	81.3	97.8	n/ a	n/ a	89.4	n/ a	100.0	n/ a	n/ a	n/ a	n/ a	Malta
91.5	95.5	96.7	95.8	85.7	LT 5	92.2	n/ a	88.6	83.3	6.7	LT 5	17.6	Maud
95.5	97.9	98.3	97.7	91.8	100.0	96.2	100.0	90.6	80.5	24.3	1049	20.3	New Boston
96.0	98.9	96.4	98.0	81.8	100.0	96.5	100.0	94.6	81.9	36.5	1045	22.1	Pleasant Grove
95.2	98.2	91.2	99.6	LT 5	LT 5	95.4	LT 5	97.1	n/ a	n/ a	n/ a	n/ a	Red Lick
89.1	93.7	96.7	95.0	63.2	LT 5	90.1	83.3	83.3	80.0	32.8	LT 5	21.3	Redwater
87.8	95.4	88.9	93.2	n/ a	LT 5	88.4	LT 5	85.9	72.7	12.5	LT 5	19.1	Simms
79.8	88.3	84.8	88.7	69.0	80.0	90.7	88.5	72.1	70.5	24.2	1036	20.0	Texarkana

"n/ a" indicates "not applicable" or "not available."
"LT 5 " indicates that more than zero, but less than five students were in this category; therefore, results are masked to protect the students' anonymity.

STAFF

County Number, Name, Region, District Name, SSA Status		31. TOTAL STAFF FTE	32. TOTAL TEACHER FTE	33. % CENTRAL ADMINISTRATIVE	34. % SCHOOL ADMINISTRATIVE	35. % PROFESSIONAL SUPPORT STAFF	36. % TEACHERS	37. % EDUCATIONAL AIDES	38. % AUXILIARY STAFF	39. AVERAGE CENTRAL ADMINISTRATIVE SALARY	40. AVERAGE SCHOOL ADMINISTRATIVE SALARY	41. AVERAGE PROFESSIONAL SUPPORT STAFF SALARY	42. AVERAGE TEACHER SALARY	43. % MINORITY	44. NUMBER OF STUDENTS PER TOTAL STAFF	45. NUMBER OF STUDENTS PER TEACHER
016 BLANCO	Region 13															
Blanco	M	153	86	2	2	4	56	12	24	62,226	63,651	44,204	35,409	12	5.9	10.5
Johnson City	M	95	53	3	3	5	56	15	17	57,832	56,263	41,797	38,474	5	6.8	12.1
017 BORDEN	Region 17															
Borden County	F	48	21	2	5	7	44	6	35	78,500	64,330	38,917	43,408	6	3.1	7.1
018 BOSQUE	Region 12															
Clifton		181	97	2	3	4	54	13	25	55,357	51,644	36,566	34,430	7	6.5	12.2
Cranfills Gap	M	29	17	3	0	3	59	0	34	64,894	0	25,960	30,338	0	4.2	7.1
Iredell	M	27	16	4	0	0	60	0	36	55,000	0	0	31,100	0	5.4	9.0
Kopperl	M	53	29	2	2	5	56	10	25	63,000	50,000	34,861	30,670	4	5.7	10.2
Meridian	M	80	43	1	2	1	54	11	30	65,700	55,300	36,490	36,035	6	6.9	12.9
Morgan	M	27	15	7	4	0	57	0	33	60,988	51,710	0	36,158	11	5.4	9.6
Valley Mills	F	82	44	1	2	1	54	8	33	89,774	52,500	45,943	38,098	6	6.4	11.8
Walnut Springs	M	30	17	3	4	2	58	10	23	54,300	46,883	45,380	36,449	0	7.4	12.7
019 BOWIE	Region 8															
Dekalb	M	124	87	2	3	4	70	10	11	72,136	56,791	45,608	35,915	9	8.0	11.3
Hooks	M	156	86	2	2	4	55	8	29	71,470	67,938	40,343	35,599	18	7.2	13.0
Hubbard	M	14	9	2	5	0	64	14	14	54,706	54,706	0	34,748	0	4.8	7.4
Leary	M	18	11	6	6	0	61	11	16	73,750	53,960	0	32,306	0	5.9	9.5
Liberty-Eylau	F	371	203	1	4	7	55	10	24	65,733	51,695	41,557	34,996	27	7.2	13.1
Malta	M	21	11	5	5	0	49	19	23	74,464	42,420	0	32,616	5	5.3	10.9
Maud	M	60	36	3	3	5	60	7	22	66,096	57,609	38,208	35,010	7	7.7	12.9
New Boston	F	210	114	1	3	6	54	13	22	68,790	55,487	46,618	36,025	14	6.8	12.5
Pleasant Grove		230	129	1	3	6	56	7	26	73,322	55,001	46,753	36,029	11	8.4	15.0
Red Lick	M	35	22	3	3	3	64	14	13	75,236	58,960	50,960	36,046	0	10.1	16.0
Redwater	M	150	88	1	4	6	59	13	17	72,200	45,142	41,273	34,916	7	7.5	12.7
Simms	M	76	45	3	1	2	59	14	20	49,714	50,800	42,443	36,318	1	7.5	12.6
Texarkana		724	353	1	3	7	49	8	33	63,014	49,787	42,889	35,828	28	7.3	15.0

"?" indicates that data for this item fall outside a reasonable range.
"M" indicates that the district is a member of a special education shared services arrangement. "F" indicates that it is the fiscal agent.

TEACHERS

Page 4 of 6

County Number, Name, District Name	46. % Teachers with 1 or More Permits	47. % with 5 or Fewer Years Experience	48. Average Years of Experience	49. % with Advanced Degrees	50. Teacher Turnover Rate	51. % African American	52. % Hispanic	53. % White	54. % Other	55. % Regular Education	56. % Special Education	57. % Compensatory Education	58. % Bilingual/ESL Education	59. % Career & Technology Ed.	60. % Other Educ. (Includes G&T)
016 BLANCO															
Blanco	1.2	29.1	11.8	16.3	13.4	0	2	98	0	68	13	7	1	6	5
Johnson City	0.0	19.6	14.1	18.7	16.6	0	2	98	0	80	13	1	0	3	4
017 BORDEN															
Borden County	0.0	14.7	15.1	9.5	18.2	0	0	100	0	72	3	13	0	12	0
018 BOSQUE															
Clifton	5.1	37.1	11.2	11.8	13.8	0	0	100	0	74	11	6	2	7	1
Cranfills Gap	0.0	64.2	6.5	11.7	23.5	0	0	100	0	85	5	0	0	10	0
Iredell	0.0	63.2	7.4	12.3	29.0	0	0	100	0	84	6	0	0	10	0
Kopperl	10.2	59.4	7.5	1.7	21.4	0	7	93	0	87	6	0	0	5	1
Meridian	0.0	18.6	14.3	22.1	10.8	0	0	100	0	78	7	2	2	8	2
Morgan	0.0	19.8	16.3	7.5	23.2	13	0	87	0	78	7	1	1	14	0
Valley Mills	0.0	56.5	8.3	11.8	19.4	0	0	100	0	74	14	2	2	6	1
Walnut Springs	0.0	28.8	16.0	32.7	33.3	0	0	100	0	82	6	7	0	6	0
019 BOWIE															
Dekalb	1.1	25.3	13.9	24.1	10.0	6	1	93	0	73	8	5	1	9	4
Hooks	0.0	22.1	14.6	30.2	7.3	7	0	93	0	82	7	2	0	9	0
Hubbard	0.0	22.2	12.3	22.2	0.0	0	0	100	0	80	10	8	0	0	2
Leary	0.0	36.4	10.1	27.3	9.1	0	0	100	0	68	9	23	0	0	0
Liberty-Eylau	6.9	25.8	14.0	25.6	17.9	18	1	81	0	74	12	5	0	8	1
Malta	0.0	23.8	9.0	0.0	0.0	0	0	100	0	77	10	13	0	0	0
Maud	2.8	33.3	13.3	11.1	11.6	0	6	94	0	86	6	0	1	8	0
New Boston	1.8	20.2	14.0	34.2	12.0	7	0	93	0	76	12	3	0	7	2
Pleasant Grove	2.2	26.6	12.8	36.5	20.0	5	1	95	0	72	8	3	2	5	11
Red Lick	0.0	13.6	14.0	18.2	4.8	0	0	100	0	95	5	0	0	0	0
Redwater	0.0	22.6	13.8	37.7	10.3	1	0	99	0	79	6	5	0	7	3
Simms	4.4	20.0	15.7	20.0	9.0	0	0	100	0	80	7	4	0	8	1
Texarkana	1.6	27.5	13.9	34.0	13.1	13	1	85	1	75	11	3	1	6	5

"n/a" indicates "not applicable" or "not available."

County Number, Name, Region, District Name, SSA Status		TAXES AND BUDGETED REVENUES								FUND BALANCES		BUDGETED EXPENDITURES
		61. TAXABLE VALUE PER PUPIL	62. LOCALLY ADOPTED TAX RATE	63. STATE AID PER PUPIL	64. TOTAL REVENUE	65. TOTAL REVENUE PER PUPIL	66. % STATE	67. % LOCAL AND OTHER	68. % FEDERAL	69. FUND BALANCE (END OF 1999-2000)	70. % FUND BALANCE (OF 2000-01 BUDGET)	71. TOTAL EXPENDITURES
016 BLANCO	Region 13											
Blanco	M	259,530	1.297	555	7,287,053	8,043	54	44	2	834,195	13	7,327,616
Johnson City	M	339,154	1.285	2,842	4,795,755	7,389	37	61	2	585,359	14	4,603,707
017 BORDEN	Region 17											
Borden County	F	1,424,615	1.450	365	3,820,962	25,644	5	94	1	2,024,000	55	3,780,176
018 BOSQUE	Region 12											
Clifton		210,402	1.523	3,628	7,901,366	6,668	48	50	2	2,283,275	33	8,025,806
Cranfills Gap	M	264,601	1.460	7,883	1,244,194	10,283	62	38	0	413,594	33	1,153,998
Iredell	M	244,068	1.400	5,174	1,436,883	9,775	60	38	2	129,514	10	1,320,348
Kopperl	M	185,119	1.500	4,921	2,363,569	7,826	59	38	2	-131,848	0	2,312,420
Meridian	M	133,380	1.249	4,420	3,715,418	6,707	69	28	3	678,845	21	3,546,718
Morgan	M	231,901	1.400	8,014	1,378,221	9,505	62	33	4	-84,795	0	1,259,180
Valley Mills	F	182,057	1.650	3,925	4,328,464	8,276	50	45	5	429,463	11	4,072,035
Walnut Springs	M	129,314	1.030	4,621	9,530,600	43,125	96	4	0	331,253	25	1,258,249
019 BOWIE	Region 8											
Dekalb	M	96,218	1.491	4,798	6,415,705	6,507	76	20	4	1,114,063	19	6,667,463
Hooks	M	88,860	1.360	5,139	7,660,363	6,834	73	24	3	934,911	11	8,695,680
Hubbard	M	121,784	1.292	5,488	540,614	8,069	75	21	4	58,025	11	555,449
Leary	M	122,895	1.302	6,537	1,004,594	9,568	71	26	3	345,702	38	921,450
Liberty-Eylau	F	115,631	1.380	3,739	15,816,614	5,951	66	29	5	1,330,742	9	16,052,057
Malta	M	64,128	1.293	6,700	778,039	6,825	74	22	4	269,849	25	1,128,444
Maud	M	60,534	1.345	5,168	2,897,609	6,258	84	14	2	466,428	17	2,961,969
New Boston	F	123,934	1.415	4,154	9,114,695	6,378	64	33	3	1,478,843	17	8,999,959
Pleasant Grove		198,115	1.488	2,593	11,089,727	5,740	44	55	1	860,468	9	11,026,236
Red Lick	M	188,230	0.967	2,315	1,574,238	4,485	53	47	0	389,339	26	1,467,921
Redwater	M	79,833	1.398	4,845	6,299,887	5,600	79	21	0	930,825	14	6,792,716
Simms	M	84,481	1.230	3,927	2,984,439	5,264	75	21	4	52,197	2	2,902,676
Texarkana		210,604	1.503	1,878	29,458,736	5,568	32	61	7	1,768,626	7	28,909,034

"?" indicates that data for this item fall outside a reasonable range.
"M" indicates that the district is a member of a special education shared services arrangement. "F" indicates that it is the fiscal agent.

BUDGETED EXPENDITURES								BUDGETED INSTRUCTIONAL EXPENDITURES								Page 6 of 6
72. % INSTRUCTIONAL	73. % CENTRAL ADMINISTRATIVE	74. % SCHOOL LEADERSHIP	75. % PLANT SERVICES	76. % OTHER OPERATING	77. % NON-OPERATING	78. TOTAL OPERATING EXPENDITURES	79. TOTAL OPERATING EXPENDITURES PER PUPIL	80. TOTAL INSTRUCTIONAL EXPENDITURES	81. TOTAL INSTRUCTIONAL EXPENDITURES PER PUPIL	82. % REGULAR EDUCATION	83. % SPECIAL EDUCATION	84. % COMPENSATORY EDUCATION	85. % BILINGUAL/ESL EDUCATION	86. % CAREER & TECHNOLOGY ED.	87. % GIFTED & TALENTED ED.	County Number, Name, District Name
																016 BLANCO
55	7	5	8	15	11	6,523,681	7,201	4,017,913	4,435	71	12	11	1	5	0	Blanco
54	7	6	9	15	9	4,189,556	6,455	2,501,710	3,855	68	14	9	0	7	2	Johnson City
																017 BORDEN
40	9	4	13	17	17	3,134,769	21,039	1,505,896	10,107	78	4	8	1	8	0	Borden County
																018 BOSQUE
52	6	4	11	15	11	7,127,506	6,015	4,198,335	3,543	77	9	8	0	5	0	Clifton
59	12	3	14	12	0	1,150,098	9,505	675,757	5,585	94	5	1	0	1	0	Cranfills Gap
50	11	4	13	13	10	1,194,406	8,125	663,068	4,511	75	8	9	0	7	1	Iredell
57	8	3	8	17	7	2,156,823	7,142	1,306,807	4,327	71	13	7	1	6	2	Kopperl
52	5	5	11	20	7	3,297,972	5,953	1,836,069	3,314	67	11	12	1	7	2	Meridian
52	11	6	8	13	9	1,142,630	7,880	660,135	4,553	78	7	7	1	7	0	Morgan
52	9	5	8	14	11	3,629,851	6,940	2,112,234	4,039	82	7	3	0	5	2	Valley Mills
63	8	4	9	15	0	1,252,299	5,667	793,675	3,591	76	5	9	1	9	0	Walnut Springs
																019 BOWIE
56	7	6	8	13	10	6,031,521	6,117	3,765,240	3,819	76	9	7	0	8	0	Dekalb
47	6	4	8	15	19	7,041,400	6,281	4,102,602	3,660	74	10	8	0	8	0	Hooks
66	12	4	5	13	0	552,699	8,249	367,240	5,481	74	10	16	0	0	0	Hubbard
50	17	9	7	14	5	879,111	8,372	456,325	4,346	76	15	9	0	0	1	Leary
52	5	6	14	17	5	15,226,821	5,729	8,423,972	3,169	66	16	9	0	6	1	Liberty-Eylau
34	6	10	6	7	37	708,043	6,211	383,041	3,360	68	16	15	0	0	1	Malta
53	8	6	7	15	10	2,652,969	5,730	1,569,344	3,390	78	9	4	1	8	0	Maud
55	7	5	8	16	9	8,232,038	5,761	4,922,318	3,445	77	11	4	0	8	0	New Boston
51	7	6	8	14	13	9,555,883	4,946	5,656,838	2,928	80	10	1	1	6	3	Pleasant Grove
70	11	4	9	4	1	1,458,320	4,155	1,027,143	2,926	91	4	5	0	0	0	Red Lick
58	5	6	10	11	9	6,159,080	5,475	3,949,237	3,510	81	6	3	0	6	3	Redwater
63	7	5	9	14	4	2,798,873	4,936	1,819,160	3,208	78	9	4	0	8	0	Simms
49	7	6	13	16	8	26,603,871	5,028	14,169,269	2,678	70	12	9	1	7	1	Texarkana

"n/a" indicates "not applicable" or "not available."

DISTRICT DETAIL

County Number, Name, Region, District Name, SSA Status		1. ACCOUNTABILITY RATINGS	2. TOTAL NUMBER OF SCHOOLS	3. TOTAL STUDENTS	STUDENTS: 4. % AFRICAN AMERICAN	5. % HISPANIC	6. % WHITE	7. % OTHER	8. % ECONOMICALLY DISADVANTAGED	9. % SPECIAL EDUCATION	10. % BILINGUAL/ESL EDUCATION	11. % CAREER & TECHNOLOGY	12. % GIFTED & TALENTED ED.	13. ATTENDANCE RATE (1999-2000)	14. ANNUAL DROPOUT RATE (1999-2000)	15. FOUR-YEAR DROPOUT RATE (CLASS OF 2000)	16. NUMBER OF GRADUATES (CLASS OF 2000)	17. % GRADUATED (CLASS OF 2000)
020 BRAZORIA	Region 4																	
Alvin		RE	16	11,324	3	36	59	2	44.3	13	8	12	4	95.6	0.4	4.2	518	80.7
Angleton		EX	12	6,344	16	30	54	1	40.8	14	5	24	10	96.4	0.3	1.7	337	81.5
Brazosport		EX	21	13,161	10	36	53	2	41.2	14	7	20	9	96.1	0.2	0.9	725	86.2
Columbia-Brazoria		RE	8	3,185	16	17	66	1	33.3	11	3	18	6	95.2	0.4	5.6	198	81.0
Damon	M	EX	1	143	0	31	69	0	49.7	13	4	0	12	96.6	0.0	n/ a	n/ a	n/ a
Danbury	M	RE	3	741	1	16	83	1	19.0	10	4	19	11	95.9	0.3	3.2	58	92.1
Pearland		RE	13	10,618	9	21	65	5	14.7	10	4	21	4	96.6	0.3	2.6	598	89.3
Sweeny		EX	3	2,165	17	14	69	0	30.2	13	2	31	7	96.2	0.4	1.2	161	93.2
021 BRAZOS	Region 6																	
Bryan		AA	22	13,501	25	35	40	1	61.4	16	9	16	14	94.8	1.6	6.8	663	79.9
College Station		RE	11	7,317	12	10	69	9	24.4	8	5	25	13	96.8	1.0	4.3	488	88.1
022 BREWSTER	Region 18																	
Alpine	F	RE	4	1,175	1	58	41	1	58.0	9	5	29	12	96.3	1.2	1.5	72	98.5
Marathon	M	RE	1	85	0	82	17	1	80.0	8	2	25	6	96.9	0.0	0.0	11	100.0
San Vicente	M	AA	1	17	6	53	41	0	0.0	29	6	0	18	96.7	0.0	n/ a	n/ a	n/ a
Terlingua CSD	M	AA	2	194	0	79	21	1	88.7	8	61	0	9	94.9	2.0	7.1	13	92.9
023 BRISCOE	Region 16																	
Silverton	M	EX	1	256	5	33	62	0	52.7	15	11	23	14	96.7	0.0	0.0	16	100.0
024 BROOKS	Region 2																	
Brooks County	F	RE	4	1,789	0	95	5	0	72.7	13	3	27	10	93.8	2.2	17.6	101	70.2
025 BROWN	Region 15																	
Bangs	M	RE	6	1,107	8	14	77	1	44.5	22	1	32	9	96.4	0.4	6.8	67	89.2
Blanket	M	AA	4	237	0	27	73	0	60.3	18	8	32	4	97.3	0.0	5.3	19	89.5
Brookesmith		EX	2	189	0	9	90	1	47.6	16	0	28	5	97.1	0.0	0.0	9	91.7
Brownwood		AA	10	4,015	7	31	62	0	52.0	11	3	26	7	95.6	1.2	9.8	250	78.0
Early	M	EX	5	1,250	1	13	86	1	33.5	14	2	21	5	97.3	0.2	1.2	83	94.0

"?" indicates that data for this item fall outside a reasonable range.
"M" indicates that the district is a member of a special education shared services arrangement. "F" indicates that it is the fiscal agent.

County Number, Name, District Name	TAAS — PERCENT OF STUDENTS PASSING FOR ALL GRADES COMBINED (SPRING 2001)									COLLEGE ADMISSIONS TESTS (CLASS OF 2000)			
	18. ALL TESTS TAKEN	19. READING	20. WRITING	21. MATHEMATICS	22. AFRICAN AMERICAN	23. HISPANIC	24. WHITE	25. OTHER	26. ECONOMICALLY DISADVANTAGED	27. PERCENT TESTED	28. PERCENT AT OR ABOVE CRITERION	29. SAT I: MEAN TOTAL SCORE	30. ACT: MEAN COMPOSITE SCORE
020 BRAZORIA													
Alvin	89.6	94.2	90.9	95.6	78.8	86.3	92.1	85.6	85.6	48.7	27.5	996	20.7
Angleton	95.5	97.3	97.7	98.6	91.6	93.7	97.3	94.1	92.4	55.3	29.4	995	19.6
Brazosport	94.8	97.0	96.0	98.4	90.3	92.4	96.8	97.0	91.9	51.8	35.0	1040	21.7
Columbia-Brazoria	91.5	96.0	94.7	95.7	85.4	89.8	93.0	100.0	87.9	54.6	32.7	1011	21.6
Damon	92.8	95.1	96.0	97.6	n/ a	79.2	98.3	n/ a	87.5	n/ a	n/ a	n/ a	n/ a
Danbury	84.4	91.5	90.4	90.8	LT 5	77.4	85.3	LT 5	80.0	50.0	42.3	1040	23.0
Pearland	92.9	96.2	93.7	97.3	90.0	88.7	94.3	96.1	84.9	71.8	33.0	1024	21.2
Sweeny	94.9	95.7	97.3	99.1	92.3	92.3	95.9	LT 5	92.7	52.8	32.9	1010	22.0
021 BRAZOS													
Bryan	80.5	88.4	86.4	87.4	69.3	73.0	91.5	78.1	71.7	55.8	27.7	990	19.9
College Station	91.8	95.4	94.1	95.9	72.6	83.7	95.2	95.5	78.1	76.3	49.4	1110	23.0
022 BREWSTER													
Alpine	85.4	93.3	96.2	89.9	LT 5	80.7	91.1	100.0	83.1	59.7	12.5	951	19.5
Marathon	78.8	87.9	92.3	90.9	n/ a	76.9	85.7	n/ a	78.6	55.6	0.0	824	n/ a
San Vicente	85.7	100.0	LT 5	100.0	n/ a	LT 5	LT 5	n/ a	n/ a	n/ a	n/ a	n/ a	n/ a
Terlingua CSD	60.7	78.3	56.7	76.7	n/ a	50.0	93.3	n/ a	57.4	30.8	LT 5	970	n/ a
023 BRISCOE													
Silverton	94.3	96.7	93.6	96.6	100.0	90.6	95.2	n/ a	90.0	87.5	21.4	LT 5	20.2
024 BROOKS													
Brooks County	76.9	83.2	87.6	86.9	n/ a	77.0	75.7	n/ a	74.9	47.8	16.3	961	18.2
025 BROWN													
Bangs	91.7	96.1	93.2	96.9	76.9	89.1	93.5	LT 5	87.0	61.4	22.9	989	20.6
Blanket	67.9	81.7	62.2	86.1	n/ a	51.5	75.0	n/ a	67.6	100.0	33.3	n/ a	20.9
Brookesmith	96.3	97.4	97.1	97.6	n/ a	80.0	97.4	LT 5	95.2	100.0	0.0	1044	17.2
Brownwood	83.7	89.2	88.4	92.6	69.4	76.9	88.5	LT 5	76.9	61.5	25.7	977	21.4
Early	95.9	97.9	98.8	97.9	LT 5	95.5	95.9	100.0	92.0	75.0	33.3	1010	21.4

"n/ a" indicates "not applicable" or "not available."
"LT 5 " indicates that more than zero, but less than five students were in this category; therefore, results are masked to protect the students' anonymity.

185

186

STAFF

County Number, Name, Region, District Name, SSA Status			31. TOTAL STAFF FTE	32. TOTAL TEACHER FTE	33. % CENTRAL ADMINISTRATIVE	34. % SCHOOL ADMINISTRATIVE	35. % PROFESSIONAL SUPPORT STAFF	36. % TEACHERS	37. % EDUCATIONAL AIDES	38. % AUXILIARY STAFF	39. AVERAGE CENTRAL ADMINISTRATIVE SALARY	40. AVERAGE SCHOOL ADMINISTRATIVE SALARY	41. AVERAGE PROFESSIONAL SUPPORT STAFF SALARY	42. AVERAGE TEACHER SALARY	43. % MINORITY	44. NUMBER OF STUDENTS PER TOTAL STAFF	45. NUMBER OF STUDENTS PER TEACHER
020 BRAZORIA	Region 4																
Alvin			1,191	754	0	3	8	63	13	13	84,304	57,132	49,156	38,112	16	9.5	15.0
Angleton			826	412	1	3	6	50	10	31	75,704	57,540	44,166	38,748	25	7.7	15.4
Brazosport			1,615	813	0	3	8	50	11	28	93,354	62,946	44,596	40,657	27	8.1	16.2
Columbia-Brazoria			426	199	1	2	7	47	9	34	75,732	55,861	43,623	39,148	23	7.5	16.0
Damon		M	23	12	2	2	3	52	13	28	65,500	65,500	38,181	34,164	4	6.2	12.1
Danbury		M	101	53	1	5	9	53	12	20	43,432	50,422	38,658	37,774	12	7.3	13.9
Pearland			1,270	666	1	2	9	52	6	29	81,180	55,161	41,117	37,808	22	8.4	15.9
Sweeny			315	153	1	3	5	49	11	31	79,117	60,627	41,520	39,550	22	6.9	14.1
021 BRAZOS	Region 6																
Bryan			1,535	951	1	3	11	62	11	11	69,586	55,382	40,241	34,533	22	8.8	14.2
College Station			1,038	503	1	3	9	48	11	28	73,835	56,618	44,287	38,254	21	7.0	14.5
022 BREWSTER	Region 18																
Alpine		F	181	103	1	2	6	57	6	28	54,420	56,805	37,018	36,257	42	6.5	11.4
Marathon		M	16	12	6	0	0	75	19	0	70,000	0	0	33,247	25	5.3	7.1
San Vicente		M	8	5	19	6	1	61	0	13	42,109	64,098	41,300	37,370	13	2.1	3.5
Terlingua CSD		M	34	21	4	4	3	64	11	14	30,949	51,167	34,170	30,862	19	5.8	9.1
023 BRISCOE	Region 16																
Silverton		M	50	28	3	2	2	56	12	25	48,467	40,500	27,870	33,539	18	5.1	9.1
024 BROOKS	Region 2																
Brooks County		F	273	133	1	3	6	49	8	34	62,167	49,186	42,986	36,203	91	6.6	13.5
025 BROWN	Region 15																
Bangs		M	152	79	1	3	4	52	14	26	68,828	55,349	40,907	36,173	7	7.3	14.0
Blanket		M	47	26	2	2	7	54	16	18	52,000	48,000	35,101	30,766	11	5.0	9.2
Brookesmith			36	19	3	1	12	55	8	21	63,296	52,428	41,384	35,169	0	5.3	9.7
Brownwood			587	288	1	3	6	49	14	28	71,007	53,246	42,146	35,261	17	6.8	13.9
Early		M	175	96	2	3	5	55	13	22	63,219	53,848	41,452	35,631	4	7.1	13.0

"?" indicates that data for this item fall outside a reasonable range.

"M" indicates that the district is a member of a special education shared services arrangement. "F" indicates that it is the fiscal agent.

TEACHERS

Page 4 of 6

County Number, Name, District Name	46. % Teachers with 1 or More Permits	47. % with 5 or Fewer Years Experience	48. Average Years of Experience	49. % with Advanced Degrees	50. Teacher Turnover Rate	51. % African American	52. % Hispanic	53. % White	54. % Other	55. % Regular Education	56. % Special Education	57. % Compensatory Education	58. % Bilingual/ESL Education	59. % Career & Technology Ed.	60. % Other Educ. (Includes G&T)
020 BRAZORIA															
Alvin	8.5	43.0	10.2	18.5	17.8	1	11	87	1	69	12	6	5	4	4
Angleton	7.0	34.3	12.5	16.1	16.3	6	8	86	0	73	8	5	5	4	6
Brazosport	4.7	46.3	11.7	13.4	14.5	5	9	85	1	72	9	4	5	5	5
Columbia-Brazoria	5.2	32.9	12.7	15.1	22.8	8	3	89	0	81	9	1	1	4	4
Damon	0.0	59.3	7.5	6.9	16.8	0	0	100	0	82	8	6	3	0	0
Danbury	5.6	23.6	13.1	18.7	23.4	0	4	96	0	90	6	0	0	4	0
Pearland	3.9	37.7	11.0	22.2	14.8	2	6	92	1	75	13	2	3	4	3
Sweeny	2.6	21.4	13.5	15.7	15.8	9	3	88	0	77	8	3	1	6	6
021 BRAZOS															
Bryan	4.1	46.1	9.8	20.3	21.3	6	8	86	0	68	15	2	5	5	5
College Station	1.8	30.5	12.0	26.9	15.3	3	4	93	1	74	8	5	1	5	8
022 BREWSTER															
Alpine	1.0	22.8	14.0	32.9	11.5	0	26	74	0	59	17	0	7	7	10
Marathon	0.0	41.7	10.0	8.3	40.1	0	17	83	0	92	6	0	0	2	0
San Vicente	0.0	20.3	17.0	39.0	39.4	0	0	100	0	62	24	0	3	0	12
Terlingua CSD	35.8	62.3	7.8	18.7	10.6	0	5	95	0	78	5	0	7	5	6
023 BRISCOE															
Silverton	0.0	35.7	10.5	14.3	19.1	0	4	96	0	79	8	0	4	9	0
024 BROOKS															
Brooks County	0.0	22.5	15.9	47.7	11.6	0	88	12	0	75	10	3	2	5	5
025 BROWN															
Bangs	7.6	21.5	13.7	15.7	11.5	0	4	96	0	73	12	6	1	6	2
Blanket	0.0	46.7	8.0	7.8	28.7	0	4	96	0	75	12	4	0	9	1
Brookesmith	0.0	15.4	13.4	26.6	5.0	0	0	100	0	82	5	2	0	10	1
Brownwood	1.2	24.3	13.7	14.1	12.3	1	4	95	0	57	9	21	3	6	4
Early	0.0	22.9	13.5	16.6	13.5	0	1	98	1	76	8	7	1	4	3

"n/a" indicates "not applicable" or "not available."

County Number, Name, Region, District Name, SSA Status		61. TAXABLE VALUE PER PUPIL	62. LOCALLY ADOPTED TAX RATE	63. STATE AID PER PUPIL	64. TOTAL REVENUE	65. TOTAL REVENUE PER PUPIL	66. % STATE	67. % LOCAL AND OTHER	68. % FEDERAL	69. FUND BALANCE (END OF 1999-2000)	70. % FUND BALANCE (OF 2000-01 BUDGET)	71. TOTAL EXPENDITURES
		TAXES AND BUDGETED REVENUES								FUND BALANCES		BUDGETED EXPENDITURES
020 BRAZORIA	Region 4											
Alvin		108,234	1.479	3,879	67,772,525	5,985	64	33	3	9,198,735	15	66,131,974
Angleton		299,336	1.530	1,108	37,538,246	5,917	18	79	2	2,398,189	7	37,798,249
Brazosport		439,050	1.372	289	79,461,965	6,038	5	93	2	3,868,342	5	79,699,729
Columbia-Brazoria		131,582	1.686	3,632	20,072,374	6,302	58	40	2	4,377,421	24	20,216,004
Damon	M	187,808	1.320	4,725	1,090,464	7,626	61	37	3	218,350	22	933,427
Danbury	M	104,759	1.562	5,345	5,266,435	7,107	74	25	1	481,005	10	5,182,727
Pearland		222,467	1.650	3,014	67,939,717	6,399	41	57	1	6,250,944	10	73,088,049
Sweeny		605,016	1.515	343	16,862,919	7,789	10	88	2	3,465,914	17	17,197,637
021 BRAZOS	Region 6											
Bryan		167,258	1.615	3,627	87,220,599	6,460	54	46	0	10,392,794	13	91,866,683
College Station		341,100	1.750	725	53,993,935	7,379	13	85	2	6,574,690	15	54,660,921
022 BREWSTER	Region 18											
Alpine	F	188,704	1.549	2,569	7,598,453	6,467	54	43	3	-720,483	0	7,537,449
Marathon	M	521,272	1.481	4,551	1,044,940	12,293	40	59	1	-63,529	0	1,032,438
San Vicente	M	315,286	1.080	10,449	571,870	33,639	69	17	14	170,575	24	666,222
Terlingua CSD	M	191,967	1.464	3,831	1,365,403	7,038	59	40	1	101,243	8	1,361,103
023 BRISCOE	Region 16											
Silverton	M	141,970	1.010	5,362	1,580,500	6,174	63	34	3	276,405	16	1,833,098
024 BROOKS	Region 2											
Brooks County	F	193,697	1.485	3,394	11,960,648	6,686	50	44	5	247,096	2	11,871,854
025 BROWN	Region 15											
Bangs	M	105,232	1.427	4,788	7,353,730	6,643	71	26	3	1,623,251	23	6,932,640
Blanket	M	88,201	1.300	9,351	1,998,816	8,434	80	16	4	132,654	7	1,985,383
Brookesmith		115,363	1.502	9,426	1,951,812	10,327	76	21	2	41,932	2	1,901,590
Brownwood		177,568	1.571	3,076	23,236,807	5,787	45	52	4	1,751,980	8	23,181,334
Early	M	83,768	1.576	5,035	8,615,431	6,892	73	25	2	1,838,107	24	8,542,846

"?" indicates that data for this item fall outside a reasonable range.

"M" indicates that the district is a member of a special education shared services arrangement. "F" indicates that it is the fiscal agent.

BUDGETED EXPENDITURES								BUDGETED INSTRUCTIONAL EXPENDITURES								
72. % INSTRUCTIONAL	73. % CENTRAL ADMINISTRATIVE	74. % SCHOOL LEADERSHIP	75. % PLANT SERVICES	76. % OTHER OPERATING	77. % NON-OPERATING	78. TOTAL OPERATING EXPENDITURES	79. TOTAL OPERATING EXPENDITURES PER PUPIL	80. TOTAL INSTRUCTIONAL EXPENDITURES	81. TOTAL INSTRUCTIONAL EXPENDITURES PER PUPIL	82. % REGULAR EDUCATION	83. % SPECIAL EDUCATION	84. % COMPENSATORY EDUCATION	85. % BILINGUAL/ESL EDUCATION	86. % CAREER & TECHNOLOGY ED.	87. % GIFTED & TALENTED ED.	County Number, Name, District Name
																020 BRAZORIA
55	6	5	13	18	4	63,755,023	5,630	36,592,143	3,231	74	13	9	0	3	1	Alvin
54	5	5	10	17	8	34,591,451	5,453	20,552,132	3,240	70	12	5	4	5	4	Angleton
56	5	6	11	15	7	74,068,036	5,628	44,249,959	3,362	73	11	6	6	2	2	Brazosport
48	6	5	10	19	11	17,894,790	5,618	9,685,884	3,041	73	13	4	3	4	3	Columbia-Brazoria
53	11	9	12	14	1	920,927	6,440	491,570	3,438	77	10	11	0	0	1	Damon
54	6	5	8	17	11	4,593,829	6,199	2,787,302	3,762	72	12	4	3	5	4	Danbury
45	6	5	12	14	18	59,762,875	5,628	33,190,446	3,126	69	13	3	4	3	8	Pearland
49	7	5	10	17	11	15,329,843	7,081	8,500,460	3,926	78	9	7	1	5	1	Sweeny
																021 BRAZOS
51	5	5	10	17	12	80,932,052	5,995	46,541,988	3,447	77	14	4	0	4	0	Bryan
47	6	4	10	14	18	44,820,932	6,126	25,901,375	3,540	79	10	4	1	3	2	College Station
																022 BREWSTER
57	7	5	9	16	6	7,084,150	6,029	4,289,099	3,650	73	10	9	1	6	1	Alpine
55	16	5	11	8	6	972,136	11,437	564,891	6,646	80	5	8	0	7	0	Marathon
40	18	10	6	6	21	524,422	30,848	264,130	15,537	86	10	0	5	0	0	San Vicente
58	10	5	7	17	3	1,324,601	6,828	794,928	4,098	91	5	0	4	0	0	Terlingua CSD
																023 BRISCOE
59	10	4	12	15	1	1,822,098	7,118	1,078,387	4,212	57	14	12	5	8	4	Silverton
																024 BROOKS
50	7	5	12	19	6	11,167,457	6,242	5,974,629	3,340	67	13	13	0	4	2	Brooks County
																025 BROWN
54	6	5	9	18	8	6,405,448	5,786	3,768,878	3,405	71	14	6	0	7	2	Bangs
55	8	4	9	17	8	1,819,784	7,678	1,083,928	4,574	69	14	2	4	10	1	Blanket
51	8	5	8	22	6	1,793,195	9,488	969,948	5,132	60	25	9	0	5	2	Brookesmith
55	6	5	9	18	7	21,621,574	5,385	12,764,674	3,179	76	11	6	0	6	1	Brownwood
49	5	7	10	19	10	7,682,207	6,146	4,223,102	3,378	73	10	10	1	4	1	Early

"n/a" indicates "not applicable" or "not available."

DISTRICT DETAIL

County Number, Name, Region, District Name, SSA Status		1. ACCOUNTABILITY RATINGS	2. TOTAL NUMBER OF SCHOOLS	3. TOTAL STUDENTS	4. % AFRICAN AMERICAN	5. % HISPANIC	6. % WHITE	7. % OTHER	8. % ECONOMICALLY DISADVANTAGED	9. % SPECIAL EDUCATION	10. % BILINGUAL/ESL EDUCATION	11. % CAREER & TECHNOLOGY	12. % GIFTED & TALENTED ED.	13. ATTENDANCE RATE (1999-2000)	14. ANNUAL DROPOUT RATE (1999-2000)	15. FOUR-YEAR DROPOUT RATE (CLASS OF 2000)	16. NUMBER OF GRADUATES (CLASS OF 2000)	17. % GRADUATED (CLASS OF 2000)
025 BROWN	Region 15																	
May	M	RE	2	287	1	6	91	2	50.2	14	1	31	16	97.0	0.6	0.0	27	96.2
Zephyr	M	EX	3	144	0	11	89	0	43.8	17	1	56	8	95.4	0.0	0.0	22	100.0
026 BURLESON	Region 6																	
Caldwell	F	AA	5	1,931	15	19	66	0	41.5	11	5	19	3	96.1	1.6	8.0	121	84.8
Snook	M	AA	3	511	36	21	43	0	47.4	14	2	24	6	94.2	0.0	11.8	24	76.5
Somerville	M	AA	4	771	32	15	53	0	61.3	15	1	16	5	96.3	2.1	5.4	51	83.9
027 BURNET	Region 13																	
Burnet Cons		RE	6	2,820	2	18	80	1	39.1	15	3	27	7	95.4	1.2	3.7	173	84.3
Marble Falls		AA	5	3,597	3	26	70	1	41.1	11	7	16	5	95.5	1.5	5.2	186	85.8
028 CALDWELL	Region 13																	
Lockhart	F	AA	12	4,420	9	47	43	1	49.9	17	3	12	6	95.4	1.2	7.0	258	83.2
Luling	M	AA	5	1,610	9	51	40	0	58.0	10	7	27	8	95.2	2.2	13.3	81	75.6
Prairie Lea	M	AA	1	215	11	39	50	0	69.3	20	4	0	4	95.7	0.0	8.3	14	83.3
029 CALHOUN	Region 3																	
Calhoun County		RE	9	4,124	3	52	41	5	48.3	12	7	22	12	96.0	0.3	3.6	219	82.8
030 CALLAHAN	Region 14																	
Baird	M	AA	2	392	0	14	84	2	43.9	17	1	51	8	97.3	0.4	3.3	29	93.3
Clyde Cons	M	RE	5	1,513	1	6	93	0	41.0	18	0	20	9	96.1	0.6	3.1	89	89.6
Cross Plains	M	AA	2	432	0	7	93	0	44.9	16	1	41	7	96.4	0.4	5.1	32	82.1
Eula	M	RE	3	549	1	11	88	0	41.7	18	2	40	7	96.6	0.0	2.6	36	92.3
031 CAMERON	Region 1																	
Brownsville		RE	45	40,898	0	97	2	0	91.9	11	39	17	6	96.6	1.0	8.5	1,930	76.2
Harlingen Cons		RE	24	15,857	1	86	12	1	69.2	12	13	18	13	95.8	1.5	7.1	808	73.4
La Feria	M	RE	8	2,772	0	89	11	0	82.0	9	12	18	9	96.1	0.7	7.0	142	81.5
Los Fresnos Cons		EX	11	6,644	0	91	8	0	81.5	14	21	16	8	96.6	0.4	1.1	328	77.7
Point Isabel		RE	5	2,363	0	84	16	0	84.6	11	21	19	7	95.6	0.6	4.3	114	78.4

Columns 4–17: STUDENTS

"?" indicates that data for this item fall outside a reasonable range.

"M" indicates that the district is a member of a special education shared services arrangement. "F" indicates that it is the fiscal agent.

TAAS: PERCENT OF STUDENTS PASSING FOR ALL GRADES COMBINED (SPRING 2001)									COLLEGE ADMISSIONS TESTS (CLASS OF 2000)				
18. ALL TESTS TAKEN	19. READING	20. WRITING	21. MATHEMATICS	22. AFRICAN AMERICAN	23. HISPANIC	24. WHITE	25. OTHER	26. ECONOMICALLY DISADVANTAGED	27. PERCENT TESTED	28. PERCENT AT OR ABOVE CRITERION	29. SAT I: MEAN TOTAL SCORE	30. ACT: MEAN COMPOSITE SCORE	County Number, Name, District Name
													025 BROWN
90.2	96.4	93.4	93.6	LT 5	100.0	89.4	LT 5	88.6	100.0	13.0	842	20.3	May
92.8	95.5	93.3	100.0	n/ a	85.7	93.5	n/ a	92.3	?	5.9	LT 5	17.9	Zephyr
													026 BURLESON
83.3	90.8	86.2	91.2	67.9	79.9	87.3	LT 5	73.9	54.6	16.9	977	19.4	Caldwell
72.6	87.4	77.4	83.0	63.8	62.7	82.9	LT 5	60.6	63.2	0.0	868	n/ a	Snook
68.0	83.9	73.4	81.9	50.0	71.7	74.3	n/ a	58.7	48.5	6.3	875	LT 5	Somerville
													027 BURNET
91.0	94.9	94.7	96.0	72.0	85.6	92.4	100.0	87.1	50.0	21.1	985	19.7	Burnet Cons
87.0	93.8	91.3	93.0	68.9	82.7	89.1	91.7	80.2	68.6	29.3	1007	20.9	Marble Falls
													028 CALDWELL
79.7	88.1	85.3	88.4	66.9	75.2	86.7	86.7	70.6	58.6	19.3	947	19.6	Lockhart
74.3	84.4	79.0	85.5	52.2	72.6	81.2	LT 5	69.1	67.6	12.5	928	18.2	Luling
75.3	85.3	76.9	84.0	28.6	80.6	79.5	n/ a	78.8	50.0	20.0	LT 5	LT 5	Prairie Lea
													029 CALHOUN
91.1	94.1	93.6	96.6	90.9	88.0	94.0	98.9	87.7	39.5	33.3	1044	20.4	Calhoun County
													030 CALLAHAN
81.1	91.5	84.8	89.3	n/ a	91.3	79.2	LT 5	73.0	92.0	21.7	LT 5	21.4	Baird
87.4	93.5	89.0	94.6	LT 5	88.6	87.5	LT 5	83.8	68.8	18.9	966	20.9	Clyde Cons
85.0	93.3	88.0	92.7	n/ a	70.6	86.5	n/ a	73.3	60.0	11.1	LT 5	19.6	Cross Plains
89.2	92.7	94.1	94.7	LT 5	62.5	92.0	n/ a	81.8	58.8	15.0	917	20.3	Eula
													031 CAMERON
74.8	81.7	86.0	87.0	100.0	74.3	89.9	100.0	73.8	33.1	11.3	869	19.3	Brownsville
84.5	90.4	89.8	92.3	79.7	82.8	94.6	100.0	80.1	54.6	16.2	928	19.0	Harlingen Cons
84.3	89.5	95.5	91.8	LT 5	83.2	93.0	LT 5	83.3	47.0	4.8	946	18.0	La Feria
90.7	93.6	96.0	96.2	100.0	90.1	96.6	100.0	89.7	43.8	12.5	934	19.3	Los Fresnos Cons
87.5	91.5	93.5	93.9	LT 5	86.2	93.8	LT 5	85.8	44.8	10.6	912	19.3	Point Isabel

"n/ a" indicates "not applicable" or "not available."

"LT 5 " indicates that more than zero, but less than five students were in this category; therefore, results are masked to protect the students' anonymity.

Page 3 of 6

STAFF

County Number, Name, Region, District Name, SSA Status		31. TOTAL STAFF FTE	32. TOTAL TEACHER FTE	33. % CENTRAL ADMINISTRATIVE	34. % SCHOOL ADMINISTRATIVE	35. % PROFESSIONAL SUPPORT STAFF	36. % TEACHERS	37. % EDUCATIONAL AIDES	38. % AUXILIARY STAFF	39. AVERAGE CENTRAL ADMINISTRATIVE SALARY	40. AVERAGE SCHOOL ADMINISTRATIVE SALARY	41. AVERAGE PROFESSIONAL SUPPORT STAFF SALARY	42. AVERAGE TEACHER SALARY	43. % MINORITY	44. NUMBER OF STUDENTS PER TOTAL STAFF	45. NUMBER OF STUDENTS PER TEACHER
025 BROWN	Region 15															
May	M	49	24	2	4	6	48	14	25	64,101	50,341	36,133	33,808	0	5.9	12.1
Zephyr	M	27	15	4	2	3	55	14	22	61,636	54,196	26,508	36,175	4	5.3	9.7
026 BURLESON	Region 6															
Caldwell	F	285	145	1	3	4	51	10	31	66,041	51,644	42,044	35,311	15	6.8	13.3
Snook	M	85	44	2	2	7	52	17	20	54,895	56,464	33,078	35,137	27	6.0	11.6
Somerville	M	132	70	2	2	5	53	15	22	59,518	59,009	43,835	35,280	25	5.8	11.0
027 BURNET	Region 13															
Burnet Cons		404	204	1	3	4	50	15	27	76,045	56,307	44,932	35,589	8	7.0	13.8
Marble Falls		494	250	1	3	6	51	14	26	74,904	51,438	44,374	35,867	9	7.3	14.4
028 CALDWELL	Region 13															
Lockhart	F	625	302	1	3	8	48	10	30	76,152	54,328	42,644	35,717	35	7.1	14.6
Luling	M	205	105	1	3	6	51	15	24	64,893	50,242	40,361	35,642	19	7.9	15.3
Prairie Lea	M	37	19	0	5	3	53	3	36	0	54,250	43,205	33,520	48	5.9	11.0
029 CALHOUN	Region 3															
Calhoun County		574	277	1	2	6	48	10	33	73,069	59,207	46,863	36,903	30	7.2	14.9
030 CALLAHAN	Region 14															
Baird	M	68	39	1	2	6	57	12	22	68,800	53,050	41,368	35,162	6	5.8	10.1
Clyde Cons	M	233	125	1	3	4	54	11	27	73,405	47,297	40,790	34,436	4	6.5	12.1
Cross Plains	M	67	40	1	3	1	59	13	21	65,000	54,000	35,647	34,908	1	6.4	10.8
Eula	M	91	46	1	4	4	51	11	29	63,448	52,322	41,666	34,926	10	6.0	11.8
031 CAMERON	Region 1															
Brownsville		6,159	2,736	0	2	8	44	12	33	76,970	58,867	46,930	38,036	88	6.6	14.9
Harlingen Cons		2,591	1,036	0	2	6	40	9	43	88,571	56,743	44,144	39,358	68	6.1	15.3
La Feria	M	412	192	2	3	3	47	22	23	66,836	54,076	46,169	40,707	77	6.7	14.4
Los Fresnos Cons		1,117	456	1	3	5	41	15	36	68,260	52,218	45,196	36,887	79	5.9	14.6
Point Isabel		317	150	2	3	7	47	13	28	66,787	58,044	51,225	39,917	72	7.5	15.8

"?" indicates that data for this item fall outside a reasonable range.

"M" indicates that the district is a member of a special education shared services arrangement. "F" indicates that it is the fiscal agent.

TEACHERS

Page 4 of 6

County Number, Name, District Name	46. % Teachers with 1 or More Permits	47. % with 5 or Fewer Years Experience	48. Average Years of Experience	49. % with Advanced Degrees	50. Teacher Turnover Rate	51. % African American	52. % Hispanic	53. % White	54. % Other	55. % Regular Education	56. % Special Education	57. % Compensatory Education	58. % Bilingual/ESL Education	59. % Career & Technology Ed.	60. % Other Educ. (Includes G&T)
025 BROWN															
May	0.0	33.9	12.4	16.9	21.5	0	0	100	0	82	9	6	0	2	1
Zephyr	3.4	23.6	15.0	15.8	6.9	0	0	100	0	76	7	2	0	15	0
026 BURLESON															
Caldwell	2.8	32.5	12.4	14.5	14.8	4	1	95	0	80	8	4	2	5	1
Snook	2.3	34.1	11.6	15.9	23.3	7	7	86	0	78	9	2	0	10	0
Somerville	10.0	37.0	10.7	13.3	19.7	9	1	90	0	82	8	1	1	6	2
027 BURNET															
Burnet Cons	2.9	23.5	13.6	17.7	7.5	0	1	98	0	66	10	14	0	6	4
Marble Falls	4.4	25.8	13.0	20.9	19.4	0	3	97	0	77	11	1	3	4	4
028 CALDWELL															
Lockhart	8.3	39.1	10.6	14.7	16.0	2	15	82	0	65	15	6	5	4	6
Luling	4.7	27.7	13.3	14.4	15.5	2	3	95	0	74	7	8	3	5	4
Prairie Lea	17.9	46.2	11.3	30.8	10.5	10	26	64	0	88	5	0	0	7	0
029 CALHOUN															
Calhoun County	6.6	30.4	13.1	20.8	14.5	2	14	83	1	75	10	3	3	4	5
030 CALLAHAN															
Baird	0.0	28.4	12.6	10.6	16.8	0	0	100	0	72	11	0	2	9	6
Clyde Cons	2.4	30.4	11.0	11.2	10.2	0	2	98	0	77	11	1	0	5	4
Cross Plains	5.0	27.5	13.3	20.0	25.2	0	3	97	0	68	12	8	1	10	1
Eula	4.3	32.1	9.7	10.0	16.5	0	2	98	0	83	5	1	1	8	2
031 CAMERON															
Brownsville	4.9	30.4	12.1	16.9	10.0	0	81	19	0	51	11	1	28	5	4
Harlingen Cons	3.7	25.6	13.3	20.8	13.4	0	53	46	0	69	10	1	11	2	7
La Feria	2.6	24.1	12.9	10.4	15.0	0	58	40	2	65	9	4	11	4	8
Los Fresnos Cons	5.3	36.4	10.1	17.3	15.6	0	62	37	0	66	11	1	16	4	2
Point Isabel	2.7	22.7	12.9	18.0	16.6	0	52	48	0	60	12	2	16	4	6

"n/a" indicates "not applicable" or "not available."

County Number, Name, Region, District Name, SSA Status		TAXES AND BUDGETED REVENUES								FUND BALANCES		BUDGETED EXPENDITURES
		61. TAXABLE VALUE PER PUPIL	62. LOCALLY ADOPTED TAX RATE	63. STATE AID PER PUPIL	64. TOTAL REVENUE	65. TOTAL REVENUE PER PUPIL	66. % STATE	67. % LOCAL AND OTHER	68. % FEDERAL	69. FUND BALANCE (END OF 1999-2000)	70. % FUND BALANCE (OF 2000-01 BUDGET)	71. TOTAL EXPENDITURES
025 BROWN	Region 15											
May	M	185,991	1.441	3,994	2,022,886	7,048	58	39	3	124,037	6	2,228,917
Zephyr	M	112,096	1.360	8,340	1,363,035	9,466	79	19	2	215,515	17	1,315,137
026 BURLESON	Region 6											
Caldwell	F	174,111	1.430	2,833	12,295,407	6,367	55	42	3	778,430	7	12,393,810
Snook	M	191,658	1.500	3,995	3,623,026	7,090	53	43	4	1,083,693	24	4,624,998
Somerville	M	175,550	1.480	4,554	5,739,615	7,444	58	38	3	6,769	0	5,693,911
027 BURNET	Region 13											
Burnet Cons		221,442	1.490	3,240	19,696,462	6,985	45	52	3	1,342,317	8	19,641,889
Marble Falls		275,008	1.680	1,979	24,797,818	6,894	27	70	3	2,103,303	10	24,774,811
028 CALDWELL	Region 13											
Lockhart	F	102,100	1.428	4,494	26,850,191	6,075	67	29	4	4,545,951	19	26,932,816
Luling	M	95,714	1.110	1,222	10,382,694	6,449	56	40	4	1,698,858	16	11,274,957
Prairie Lea	M	175,210	1.348	4,604	1,570,179	7,303	61	36	4	55,066	4	1,460,126
029 CALHOUN	Region 3											
Calhoun County		794,661	1.236	363	26,949,272	6,535	10	86	4	11,196,459	25	27,826,462
030 CALLAHAN	Region 14											
Baird	M	170,853	1.200	4,596	2,811,717	7,173	69	28	3	350,012	13	2,675,215
Clyde Cons	M	88,065	1.667	4,778	10,099,610	6,675	73	25	2	1,557,476	18	9,925,584
Cross Plains	M	136,511	1.149	4,191	2,840,935	6,576	73	24	3	217,585	8	2,790,936
Eula	M	188,751	1.598	4,344	4,466,058	8,135	56	42	2	1,000,946	28	4,068,494
031 CAMERON	Region 1											
Brownsville		62,610	1.466	4,841	262,350,436	6,415	76	17	7	44,354,240	16	279,171,707
Harlingen Cons		108,775	1.545	4,281	101,909,677	6,427	66	29	5	33,459,339	37	105,064,196
La Feria	M	52,571	1.486	5,483	17,722,458	6,393	81	13	6	2,069,288	12	17,404,241
Los Fresnos Cons		64,062	1.437	5,633	44,914,891	6,760	80	14	6	7,164,090	16	48,921,478
Point Isabel		495,460	1.305	322	14,764,156	6,248	8	85	6	4,142,701	23	17,242,747

"?" indicates that data for this item fall outside a reasonable range.
"M" indicates that the district is a member of a special education shared services arrangement. "F" indicates that it is the fiscal agent.

Page 6 of 6

BUDGETED EXPENDITURES								BUDGETED INSTRUCTIONAL EXPENDITURES								County Number, Name, District Name
72. % INSTRUCTIONAL	73. % CENTRAL ADMINISTRATIVE	74. % SCHOOL LEADERSHIP	75. % PLANT SERVICES	76. % OTHER OPERATING	77. % NON-OPERATING	78. TOTAL OPERATING EXPENDITURES	79. TOTAL OPERATING EXPENDITURES PER PUPIL	80. TOTAL INSTRUCTIONAL EXPENDITURES	81. TOTAL INSTRUCTIONAL EXPENDITURES PER PUPIL	82. % REGULAR EDUCATION	83. % SPECIAL EDUCATION	84. % COMPENSATORY EDUCATION	85. % BILINGUAL/ESL EDUCATION	86. % CAREER & TECHNOLOGY ED.	87. % GIFTED & TALENTED ED.	
																025 BROWN
50	8	6	8	20	8	2,042,606	7,117	1,117,397	3,893	73	9	9	0	6	3	May
51	9	6	8	19	6	1,236,849	8,589	677,191	4,703	63	10	10	0	16	1	Zephyr
																026 BURLESON
51	5	6	10	19	9	11,332,198	5,869	6,382,327	3,305	73	11	7	2	5	1	Caldwell
44	6	4	7	14	25	3,470,913	6,792	2,050,895	4,013	54	10	23	1	7	4	Snook
56	8	6	8	18	4	5,473,518	7,099	3,186,366	4,133	68	11	13	1	7	0	Somerville
																027 BURNET
51	5	5	10	18	12	17,359,664	6,156	10,024,971	3,555	67	12	14	0	4	3	Burnet Cons
47	7	5	10	17	13	21,590,157	6,002	11,759,080	3,269	70	10	9	3	5	2	Marble Falls
																028 CALDWELL
50	5	6	10	18	11	23,950,554	5,419	13,380,518	3,027	75	16	4	0	4	1	Lockhart
59	4	5	7	13	13	9,835,737	6,109	6,674,599	4,146	68	11	14	2	4	1	Luling
52	11	6	11	14	6	1,377,776	6,408	763,111	3,549	60	21	9	0	10	0	Prairie Lea
																029 CALHOUN
55	8	6	10	18	2	27,210,270	6,598	15,314,567	3,714	71	12	7	4	3	4	Calhoun County
																030 CALLAHAN
58	9	5	10	15	2	2,623,114	6,692	1,560,350	3,980	63	16	11	0	6	4	Baird
54	5	5	8	17	10	8,891,688	5,877	5,398,295	3,568	73	12	8	0	6	1	Clyde Cons
57	7	6	8	15	7	2,596,729	6,011	1,594,670	3,691	57	22	7	0	13	1	Cross Plains
50	7	6	10	17	11	3,640,697	6,632	2,044,479	3,724	80	6	4	0	9	1	Eula
																031 CAMERON
51	5	5	10	21	8	256,148,337	6,263	142,040,570	3,473	73	13	6	2	5	0	Brownsville
51	5	5	9	16	12	92,078,887	5,807	53,946,054	3,402	76	12	6	1	4	1	Harlingen Cons
57	5	5	8	15	9	15,793,789	5,698	9,942,939	3,587	76	8	11	1	4	1	La Feria
50	5	5	8	19	14	42,267,646	6,362	24,339,515	3,663	75	10	5	3	4	3	Los Fresnos Cons
43	6	5	8	16	22	13,498,422	5,712	7,436,995	3,147	68	13	8	5	5	1	Point Isabel

"n/a" indicates "not applicable" or "not available."

DISTRICT DETAIL

County Number, Name, Region, District Name, SSA Status		1. ACCOUNTABILITY RATINGS	2. TOTAL NUMBER OF SCHOOLS	3. TOTAL STUDENTS	4. % AFRICAN AMERICAN	5. % HISPANIC	6. % WHITE	7. % OTHER	8. % ECONOMICALLY DISADVANTAGED	9. % SPECIAL EDUCATION	10. % BILINGUAL/ESL EDUCATION	11. % CAREER & TECHNOLOGY	12. % GIFTED & TALENTED ED.	13. ATTENDANCE RATE (1999-2000)	14. ANNUAL DROPOUT RATE (1999-2000)	15. FOUR-YEAR DROPOUT RATE (CLASS OF 2000)	16. NUMBER OF GRADUATES (CLASS OF 2000)	17. % GRADUATED (CLASS OF 2000)
031 CAMERON	Region 1																	
Rio Hondo	M	RE	4	2,008	0	95	5	0	77.4	13	12	19	9	96.2	0.2	4.3	111	85.2
San Benito Cons		RE	17	8,864	0	97	3	0	86.7	12	19	21	8	95.0	0.6	7.4	407	79.2
Santa Maria	M	RE	4	510	0	100	0	0	97.3	8	35	20	6	95.5	3.6	14.3	28	77.1
Santa Rosa	M	RE	3	1,151	0	98	2	0	94.7	11	22	22	4	95.9	0.2	9.7	65	84.7
South Texas		EX	5	2,300	1	74	20	5	52.1	10	3	89	33	95.4	0.2	0.9	348	92.8
032 CAMP	Region 8																	
Pittsburg		RE	4	2,236	24	22	55	0	58.0	16	10	24	6	96.0	0.1	1.6	111	86.5
033 CARSON	Region 16																	
Groom	M	EX	1	169	0	5	94	1	34.9	10	1	10	11	97.9	0.0	0.0	18	100.0
Panhandle	M	EX	4	696	0	12	88	0	22.7	15	0	27	12	96.8	0.0	0.0	50	100.0
White Deer	M	EX	3	412	0	7	93	0	27.4	19	0	30	11	97.0	0.0	2.8	35	94.4
034 CASS	Region 8																	
Atlanta	F	EX	4	1,848	36	2	62	0	50.9	20	0	22	10	96.3	0.2	2.9	130	95.6
Avinger	M	EX	2	196	27	1	69	3	64.8	19	0	10	12	95.6	1.0	14.3	6	71.4
Bloomburg	M	AA	2	231	4	4	92	0	32.9	25	0	21	5	95.4	0.0	0.0	19	90.5
Hughes Springs	M	RE	3	962	17	4	79	0	49.6	14	2	25	9	96.3	0.0	1.3	65	94.9
Linden-Kildare Cons	M	EX	3	1,001	28	1	71	0	47.4	18	0	31	9	96.7	0.2	2.0	101	93.1
Marietta	M	AA	1	51	43	0	57	0	72.5	41	0	0	10	97.1	n/a	n/a	n/a	n/a
McLeod	M	EX	3	506	3	1	95	1	31.4	18	0	24	9	96.2	0.0	0.0	29	96.4
Queen City		RE	3	1,206	21	1	78	1	53.2	19	0	31	5	96.7	0.2	2.2	92	95.6
035 CASTRO	Region 16																	
Dimmitt	F	RE	3	1,320	4	72	24	0	71.4	10	11	16	5	95.2	1.5	6.4	74	92.3
Hart	M	RE	2	375	5	81	15	0	78.9	10	17	29	17	96.6	0.5	0.0	27	100.0
Nazareth	M	EX	1	231	0	7	94	0	18.2	7	0	27	9	98.4	0.0	0.0	20	100.0

Columns 4–17 fall under the spanning heading STUDENTS.

"?" indicates that data for this item fall outside a reasonable range.

"M" indicates that the district is a member of a special education shared services arrangement. "F" indicates that it is the fiscal agent.

TAAS — PERCENT OF STUDENTS PASSING FOR ALL GRADES COMBINED (SPRING 2001)									COLLEGE ADMISSIONS TESTS (CLASS OF 2000)				
18. ALL TESTS TAKEN	19. READING	20. WRITING	21. MATHEMATICS	22. AFRICAN AMERICAN	23. HISPANIC	24. WHITE	25. OTHER	26. ECONOMICALLY DISADVANTAGED	27. PERCENT TESTED	28. PERCENT AT OR ABOVE CRITERION	29. SAT I: MEAN TOTAL SCORE	30. ACT: MEAN COMPOSITE SCORE	County Number, Name, District Name
													031 CAMERON
85.1	88.6	94.9	93.8	n/ a	84.7	92.7	n/ a	83.3	69.1	10.4	860	17.6	Rio Hondo
85.0	91.3	89.8	92.9	LT 5	84.8	91.5	LT 5	83.6	34.4	9.8	899	19.4	San Benito Cons
71.7	83.3	84.9	84.5	n/ a	71.7	n/ a	n/ a	71.6	57.7	0.0	710	17.4	Santa Maria
78.8	84.9	88.1	89.6	LT 5	78.5	90.9	n/ a	78.2	54.2	3.1	764	17.1	Santa Rosa
93.3	97.6	95.7	96.9	83.3	93.3	92.7	95.8	90.8	100.0	41.9	1056	22.4	South Texas
													032 CAMP
87.7	94.6	89.9	94.2	82.4	83.6	90.5	LT 5	82.7	68.4	20.0	918	20.9	Pittsburg
													033 CARSON
97.5	97.5	100.0	100.0	n/ a	100.0	97.2	LT 5	92.3	100.0	33.3	n/ a	20.0	Groom
92.8	96.6	96.9	96.3	LT 5	88.6	93.2	LT 5	89.2	62.2	35.7	1124	21.7	Panhandle
92.9	97.9	96.1	96.3	n/ a	84.6	93.5	n/ a	86.0	81.8	22.2	LT 5	20.7	White Deer
													034 CASS
96.1	97.2	97.9	98.4	91.5	100.0	97.8	LT 5	94.5	89.7	24.0	LT 5	20.3	Atlanta
96.0	98.6	100.0	97.3	100.0	LT 5	94.7	LT 5	95.0	?	0.0	n/ a	16.1	Avinger
76.2	90.2	75.0	87.7	LT 5	80.0	77.3	n/ a	68.8	72.7	0.0	n/ a	17.9	Bloomburg
89.1	92.5	96.8	93.9	76.8	80.0	91.8	LT 5	82.2	89.5	9.8	LT 5	18.8	Hughes Springs
99.2	99.2	100.0	100.0	98.8	LT 5	99.3	LT 5	99.3	56.8	21.7	968	19.6	Linden-Kildare Cons
76.5	76.5	LT 5	88.2	71.4	n/ a	80.0	n/ a	72.7	n/ a	n/ a	n/ a	n/ a	Marietta
94.1	96.2	96.8	99.1	77.8	LT 5	95.2	LT 5	91.2	34.8	37.5	n/ a	24.1	McLeod
93.1	95.2	92.3	98.2	83.0	LT 5	95.4	LT 5	90.0	69.6	12.7	949	18.1	Queen City
													035 CASTRO
81.5	86.6	90.9	92.9	71.4	79.0	90.5	n/ a	77.6	61.4	11.6	n/ a	19.2	Dimmitt
81.4	86.5	92.1	90.1	100.0	76.5	97.1	n/ a	77.5	56.0	21.4	LT 5	19.3	Hart
94.4	96.0	96.6	99.2	n/ a	80.0	95.0	n/ a	93.8	94.4	35.3	LT 5	22.9	Nazareth

"n/ a" indicates "not applicable" or "not available."
"LT 5 " indicates that more than zero, but less than five students were in this category; therefore, results are masked to protect the students' anonymity.

STAFF

County Number, Name, Region, District Name, SSA Status		31. TOTAL STAFF FTE	32. TOTAL TEACHER FTE	33. % CENTRAL ADMINISTRATIVE	34. % SCHOOL ADMINISTRATIVE	35. % PROFESSIONAL SUPPORT STAFF	36. % TEACHERS	37. % EDUCATIONAL AIDES	38. % AUXILIARY STAFF	39. AVERAGE CENTRAL ADMINISTRATIVE SALARY	40. AVERAGE SCHOOL ADMINISTRATIVE SALARY	41. AVERAGE PROFESSIONAL SUPPORT STAFF SALARY	42. AVERAGE TEACHER SALARY	43. % MINORITY	44. NUMBER OF STUDENTS PER TOTAL STAFF	45. NUMBER OF STUDENTS PER TEACHER
031 CAMERON	Region 1															
Rio Hondo	M	359	141	2	2	7	39	16	35	66,032	56,799	41,580	37,735	80	5.6	14.3
San Benito Cons		1,375	573	1	2	10	42	14	32	61,020	54,580	41,599	37,810	85	6.4	15.5
Santa Maria	M	95	41	1	4	4	43	19	28	72,500	47,888	37,985	34,548	91	5.4	12.5
Santa Rosa	M	208	87	1	2	7	42	17	31	66,240	48,202	43,797	38,868	87	5.5	13.2
South Texas		421	181	1	3	5	43	11	37	80,972	64,336	52,912	41,520	72	5.5	12.7
032 CAMP	Region 8															
Pittsburg		317	170	1	3	6	54	15	22	60,860	52,067	42,915	35,762	17	7.0	13.1
033 CARSON	Region 16															
Groom	M	30	17	7	3	1	58	10	21	47,385	49,510	12,000	35,852	3	5.6	9.7
Panhandle	M	113	64	2	2	5	57	9	24	63,508	53,243	40,748	37,093	5	6.2	10.9
White Deer	M	78	39	3	3	6	50	13	25	55,585	44,942	40,823	37,855	3	5.3	10.6
034 CASS	Region 8															
Atlanta	F	290	151	1	3	5	52	13	25	64,945	55,599	42,238	35,296	18	6.4	12.3
Avinger	M	37	20	3	3	1	54	19	21	61,500	48,200	?	34,707	16	5.3	9.8
Bloomburg	M	40	22	2	2	5	54	12	24	65,545	59,696	49,157	35,181	4	5.7	10.6
Hughes Springs	M	122	85	1	6	6	70	16	2	71,600	50,769	40,741	37,504	11	7.9	11.3
Linden-Kildare Cons	M	160	95	2	3	5	59	16	15	59,072	51,943	40,665	37,140	12	6.3	10.5
Marietta	M	15	6	3	3	1	40	24	29	58,000	58,000	39,680	27,264	25	3.4	8.7
McLeod	M	61	34	2	3	1	55	18	21	81,079	57,398	46,179	32,738	0	8.3	14.9
Queen City		221	103	1	3	5	47	17	29	62,143	49,097	44,242	32,850	17	5.5	11.7
035 CASTRO	Region 16															
Dimmitt	F	223	116	2	1	4	52	16	25	54,775	49,324	41,472	36,269	32	5.9	11.3
Hart	M	83	42	2	3	4	51	19	21	42,400	46,671	42,779	35,659	37	4.5	9.0
Nazareth	M	39	22	1	2	2	57	3	35	65,400	54,725	36,303	35,528	6	5.9	10.4

"?" indicates that data for this item fall outside a reasonable range.

"M" indicates that the district is a member of a special education shared services arrangement. "F" indicates that it is the fiscal agent.

TEACHERS

County Number, Name, District Name	46. % TEACHERS WITH 1 OR MORE PERMITS	47. % WITH 5 OR FEWER YEARS EXPERIENCE	48. AVERAGE YEARS OF EXPERIENCE	49. % WITH ADVANCED DEGREES	50. TEACHER TURNOVER RATE	51. % AFRICAN AMERICAN	52. % HISPANIC	53. % WHITE	54. % OTHER	55. % REGULAR EDUCATION	56. % SPECIAL EDUCATION	57. % COMPENSATORY EDUCATION	58. % BILINGUAL/ESL EDUCATION	59. % CAREER & TECHNOLOGY ED.	60. % OTHER EDUC. (INCLUDES G&T)
031 CAMERON															
Rio Hondo	5.0	34.5	12.6	9.9	14.2	0	66	33	1	60	12	6	10	3	9
San Benito Cons	6.5	34.9	12.2	12.8	17.8	0	76	24	0	58	8	4	20	5	5
Santa Maria	12.2	42.2	11.1	6.4	20.2	10	66	22	2	77	6	0	7	7	2
Santa Rosa	0.0	25.3	11.5	2.3	16.5	0	72	26	1	70	7	0	15	6	2
South Texas	2.2	18.2	14.0	37.6	10.2	0	41	56	3	40	18	8	0	17	18
032 CAMP															
Pittsburg	4.1	34.6	12.0	28.1	13.2	9	2	89	0	72	7	6	6	6	3
033 CARSON															
Groom	0.0	28.6	13.4	14.3	11.8	0	0	100	0	84	5	0	0	5	6
Panhandle	3.1	10.9	14.7	33.0	8.1	0	0	100	0	82	11	0	0	6	1
White Deer	7.0	27.1	12.5	16.1	26.3	0	1	99	0	84	7	0	0	9	0
034 CASS															
Atlanta	1.3	24.8	13.6	20.9	9.9	8	1	91	0	77	10	0	1	6	6
Avinger	5.0	35.0	15.1	10.0	22.2	15	0	85	0	83	8	0	0	8	0
Bloomburg	3.2	30.9	13.0	27.6	9.7	0	0	100	0	72	5	9	0	15	0
Hughes Springs	7.1	20.0	14.1	17.6	9.9	9	1	89	0	79	8	2	1	6	3
Linden-Kildare Cons	3.2	20.8	14.7	26.6	20.0	3	0	97	0	73	9	6	0	7	4
Marietta	17.0	84.8	4.2	15.2	17.3	17	0	83	0	71	13	15	0	0	1
McLeod	3.0	41.3	12.1	5.6	18.3	0	0	100	0	79	6	3	1	6	4
Queen City	2.9	44.3	10.4	11.6	15.0	8	1	91	0	81	7	4	0	8	0
035 CASTRO															
Dimmitt	3.4	28.2	14.4	18.0	17.5	0	5	95	0	78	7	3	5	7	1
Hart	0.0	19.2	14.8	24.2	11.1	0	10	90	0	77	5	6	0	8	3
Nazareth	4.5	24.7	15.1	10.1	8.6	0	0	100	0	77	3	5	0	10	6

"n/a" indicates "not applicable" or "not available."

Page 5 of 6

County Number, Name, Region, District Name, SSA Status		TAXES AND BUDGETED REVENUES								FUND BALANCES		BUDGETED EXPENDITURES
		61. TAXABLE VALUE PER PUPIL	62. LOCALLY ADOPTED TAX RATE	63. STATE AID PER PUPIL	64. TOTAL REVENUE	65. TOTAL REVENUE PER PUPIL	66. % STATE	67. % LOCAL AND OTHER	68. % FEDERAL	69. FUND BALANCE (END OF 1999-2000)	70. % FUND BALANCE (OF 2000-01 BUDGET)	71. TOTAL EXPENDITURES
031 CAMERON	Region 1											
Rio Hondo	M	49,696	1.479	6,054	15,374,992	7,657	82	12	6	177,299	1	15,771,654
San Benito Cons		46,877	1.470	5,198	58,950,312	6,651	81	12	7	8,817,203	17	59,907,447
Santa Maria	M	32,430	1.640	7,428	3,890,709	7,629	86	9	5	44,786	1	3,889,409
Santa Rosa	M	32,278	1.540	6,897	8,985,354	7,807	86	9	5	1,117,102	13	9,059,045
South Texas		0	0.000	6,602	21,380,520	9,296	61	37	2	1,692,862	8	21,423,211
032 CAMP	Region 8											
Pittsburg		169,598	1.440	3,275	12,502,988	5,592	55	40	4	1,737,171	16	12,507,150
033 CARSON	Region 16											
Groom	M	280,402	1.620	2,406	1,470,166	8,699	40	58	2	431,164	32	1,447,305
Panhandle	M	385,330	1.455	1,856	5,279,914	7,586	24	74	2	1,002,210	20	5,114,914
White Deer	M	482,674	1.490	653	3,383,944	8,213	8	90	2	600,520	17	3,549,750
034 CASS	Region 8											
Atlanta	F	152,328	1.456	3,541	11,599,647	6,277	58	38	4	2,416,057	19	13,862,706
Avinger	M	135,363	1.350	4,743	1,510,333	7,706	69	28	3	277,203	20	1,490,335
Bloomburg	M	90,654	1.368	6,586	1,714,072	7,420	77	21	2	33,793	2	1,680,519
Hughes Springs	M	138,002	1.524	4,023	6,493,278	6,750	60	36	4	1,850,636	30	6,726,945
Linden-Kildare Cons	M	129,958	1.382	594	6,586,046	6,579	9	91	0	1,305,961	19	6,833,605
Marietta	M	214,674	1.237	6,120	457,444	8,969	61	34	5	122,147	28	470,805
McLeod	M	31,732	1.470	5,679	2,980,465	5,890	85	13	2	1,106,878	40	2,873,428
Queen City		268,420	1.417	2,108	7,694,567	6,380	37	61	3	1,828,588	26	7,744,789
035 CASTRO	Region 16											
Dimmitt	F	157,684	1.320	3,546	8,243,173	6,245	56	38	6	912,155	11	8,617,313
Hart	M	140,629	1.268	5,077	2,931,657	7,818	64	31	5	495,458	17	3,127,244
Nazareth	M	80,757	1.339	4,669	1,570,005	6,797	74	25	1	30,126	2	1,653,071

"?" indicates that data for this item fall outside a reasonable range.

"M" indicates that the district is a member of a special education shared services arrangement. "F" indicates that it is the fiscal agent.

Page 6 of 6

County Number, Name, District Name	72. % INSTRUCTIONAL	73. % CENTRAL ADMINISTRATIVE	74. % SCHOOL LEADERSHIP	75. % PLANT SERVICES	76. % OTHER OPERATING	77. % NON-OPERATING	78. TOTAL OPERATING EXPENDITURES	79. TOTAL OPERATING EXPENDITURES PER PUPIL	80. TOTAL INSTRUCTIONAL EXPENDITURES	81. TOTAL INSTRUCTIONAL EXPENDITURES PER PUPIL	82. % REGULAR EDUCATION	83. % SPECIAL EDUCATION	84. % COMPENSATORY EDUCATION	85. % BILINGUAL/ESL EDUCATION	86. % CAREER & TECHNOLOGY ED.	87. % GIFTED & TALENTED ED.
	BUDGETED EXPENDITURES								BUDGETED INSTRUCTIONAL EXPENDITURES							
031 CAMERON																
Rio Hondo	47	6	5	10	18	14	13,608,592	6,777	7,340,062	3,655	62	16	6	11	5	0
San Benito Cons	51	6	5	11	18	9	54,647,223	6,165	30,811,588	3,476	72	10	9	1	4	3
Santa Maria	47	8	7	11	15	12	3,414,232	6,695	1,840,866	3,610	67	9	12	3	8	0
Santa Rosa	49	8	3	11	20	8	8,321,104	7,229	4,401,314	3,824	55	9	17	15	3	1
South Texas	50	7	6	12	19	6	20,133,811	8,754	10,773,252	4,684	50	25	9	0	16	1
032 CAMP																
Pittsburg	57	6	5	9	16	7	11,602,587	5,189	7,149,455	3,197	74	12	7	1	6	0
033 CARSON																
Groom	53	10	6	9	16	7	1,353,123	8,007	765,938	4,532	67	11	6	1	14	2
Panhandle	56	7	6	11	18	2	5,024,320	7,219	2,868,328	4,121	69	10	7	0	12	2
White Deer	52	10	5	12	18	3	3,441,551	8,353	1,849,689	4,490	76	7	4	0	11	2
034 CASS																
Atlanta	44	4	5	25	16	6	13,025,584	7,048	6,039,254	3,268	74	14	6	0	5	1
Avinger	58	11	5	8	13	4	1,423,409	7,262	862,659	4,401	71	11	9	0	6	3
Bloomburg	53	10	5	9	17	6	1,578,262	6,832	891,283	3,858	75	7	6	0	12	1
Hughes Springs	55	6	5	10	19	5	6,366,311	6,618	3,712,996	3,860	74	12	5	0	7	2
Linden-Kildare Cons	60	5	5	7	16	8	6,276,087	6,270	4,069,397	4,065	72	11	6	0	8	3
Marietta	48	17	11	8	14	2	459,507	9,010	226,112	4,434	63	23	13	0	0	0
McLeod	50	6	7	10	11	17	2,391,798	4,727	1,422,627	2,812	69	18	7	0	5	1
Queen City	53	5	5	10	18	8	7,090,628	5,879	4,075,711	3,380	74	12	6	0	7	0
035 CASTRO																
Dimmitt	57	7	5	10	18	3	8,370,169	6,341	4,920,932	3,728	73	8	10	1	7	1
Hart	58	7	5	9	17	4	3,002,484	8,007	1,825,374	4,868	64	9	18	1	7	0
Nazareth	55	8	5	9	17	6	1,546,195	6,693	907,254	3,928	76	5	8	0	10	1

"n/a" indicates "not applicable" or "not available."

DISTRICT DETAIL

County Number, Name, Region, District Name, SSA Status		1. ACCOUNTABILITY RATINGS	2. TOTAL NUMBER OF SCHOOLS	3. TOTAL STUDENTS	4. % AFRICAN AMERICAN	5. % HISPANIC	6. % WHITE	7. % OTHER	8. % ECONOMICALLY DISADVANTAGED	9. % SPECIAL EDUCATION	10. % BILINGUAL/ESL EDUCATION	11. % CAREER & TECHNOLOGY	12. % GIFTED & TALENTED ED.	13. ATTENDANCE RATE (1999-2000)	14. ANNUAL DROPOUT RATE (1999-2000)	15. FOUR-YEAR DROPOUT RATE (CLASS OF 2000)	16. NUMBER OF GRADUATES (CLASS OF 2000)	17. % GRADUATED (CLASS OF 2000)
					STUDENTS													
036 CHAMBERS	Region 4																	
Anahuac		AA	6	1,421	22	17	59	2	43.7	13	8	23	4	96.2	0.6	3.6	72	85.7
Barbers Hill		RE	6	2,693	3	11	86	0	17.3	10	2	25	4	96.2	0.2	1.9	147	91.9
East Chambers		AA	5	1,126	14	14	72	1	42.4	15	7	27	9	96.0	0.2	1.3	77	94.9
037 CHEROKEE	Region 7																	
Alto	M	AA	3	666	41	14	44	0	69.8	13	11	17	7	96.7	0.0	4.3	47	95.7
Jacksonville		AA	8	4,632	23	26	51	1	58.7	14	14	24	4	96.2	0.6	5.0	257	88.5
New Summerfield	M	AA	1	358	9	63	29	0	81.6	11	44	10	6	97.9	0.0	4.2	25	95.8
Rusk	F	AA	4	1,899	16	8	75	1	48.4	13	4	22	6	95.4	1.0	3.6	122	88.3
Wells	M	RE	2	323	12	6	82	0	55.4	17	3	20	10	96.4	0.0	3.7	27	92.6
038 CHILDRESS	Region 16																	
Childress	M	RE	3	1,217	9	28	61	2	44.9	17	1	27	7	96.2	0.0	2.3	78	88.6
039 CLAY	Region 9																	
Bellevue	M	EX	1	177	0	0	100	0	31.1	12	0	49	4	97.0	0.0	0.0	12	83.3
Byers	M	EX	1	131	0	2	98	0	44.3	12	0	34	4	95.8	1.2	9.1	11	90.9
Henrietta	F	RE	3	1,043	1	4	94	1	25.7	15	0	30	9	96.6	0.6	6.8	66	90.5
Midway	M	EX	1	178	0	6	94	0	33.7	15	0	27	5	96.9	1.1	5.9	14	88.2
Petrolia	M	RE	2	503	0	9	90	1	37.6	15	3	30	5	95.5	0.0	5.3	35	92.1
040 COCHRAN	Region 17																	
Morton	M	RE	4	584	7	67	26	0	77.2	14	9	31	13	95.7	2.9	0.0	38	87.5
Whiteface Cons	M	AA	3	387	1	34	65	0	53.0	4	0	30	0	97.1	0.8	7.5	31	80.0
041 COKE	Region 15																	
Bronte	M	AA	3	514	15	26	59	0	60.1	16	1	25	8	97.5	0.1	1.0	23	21.6
Robert Lee	M	EX	5	309	0	31	69	0	45.6	17	4	38	14	96.8	0.5	2.9	33	97.1
042 COLEMAN	Region 15																	
Coleman	M	RE	4	1,052	5	23	72	1	52.5	14	2	18	8	95.8	0.4	6.0	69	86.7
Novice	M	AA	3	98	2	15	83	0	75.5	22	0	50	9	96.0	0.0	LT 5	5	LT 5

"?" indicates that data for this item fall outside a reasonable range.

"M" indicates that the district is a member of a special education shared services arrangement. "F" indicates that it is the fiscal agent.

TAAS PERCENT OF STUDENTS PASSING FOR ALL GRADES COMBINED (SPRING 2001)									COLLEGE ADMISSIONS TESTS (CLASS OF 2000)				
18. ALL TESTS TAKEN	19. READING	20. WRITING	21. MATHEMATICS	22. AFRICAN AMERICAN	23. HISPANIC	24. WHITE	25. OTHER	26. ECONOMICALLY DISADVANTAGED	27. PERCENT TESTED	28. PERCENT AT OR ABOVE CRITERION	29. SAT I: MEAN TOTAL SCORE	30. ACT: MEAN COMPOSITE SCORE	County Number, Name, District Name
													036 CHAMBERS
84.0	89.7	93.5	90.7	66.4	80.0	89.5	100.0	76.4	42.9	16.7	938	19.7	Anahuac
90.0	93.5	97.2	95.1	67.6	87.0	91.0	80.0	76.3	61.0	34.9	1002	20.6	Barbers Hill
77.1	86.9	74.6	88.3	54.9	61.0	83.4	LT 5	64.4	65.2	9.3	899	17.3	East Chambers
													037 CHEROKEE
75.4	83.7	91.7	81.9	60.5	62.5	90.7	LT 5	68.3	45.5	15.0	881	19.3	Alto
68.7	80.1	73.5	82.8	52.9	55.1	81.3	70.6	54.5	53.5	18.9	983	19.1	Jacksonville
60.5	74.2	77.1	73.5	46.2	59.3	71.0	n/ a	59.0	31.8	0.0	LT 5	17.8	New Summerfield
80.4	84.1	92.9	89.7	62.3	64.3	85.0	88.9	69.0	45.5	19.6	982	20.2	Rusk
84.7	93.3	93.2	89.5	88.9	80.0	84.5	n/ a	82.1	69.6	25.0	1013	19.9	Wells
													038 CHILDRESS
88.0	92.6	92.6	95.6	72.2	85.5	90.4	100.0	81.7	68.7	17.4	1060	20.2	Childress
													039 CLAY
95.1	97.5	95.0	98.7	n/ a	n/ a	95.1	n/ a	96.0	66.7	37.5	1031	22.7	Bellevue
88.7	95.1	90.9	93.5	n/ a	LT 5	88.5	n/ a	91.4	77.8	14.3	LT 5	21.2	Byers
89.8	93.9	92.3	95.3	LT 5	87.5	89.6	100.0	85.7	72.7	25.0	978	21.1	Henrietta
89.7	92.1	100.0	93.3	n/ a	80.0	90.4	n/ a	87.0	100.0	33.3	1157	22.5	Midway
86.7	94.7	88.1	93.8	LT 5	87.5	86.5	n/ a	82.1	55.6	20.0	1018	18.8	Petrolia
													040 COCHRAN
79.6	85.8	86.0	92.6	77.8	73.1	94.5	LT 5	76.0	36.1	7.7	LT 5	19.8	Morton
86.8	95.1	86.2	96.7	LT 5	69.6	93.9	n/ a	76.4	86.2	28.0	974	20.8	Whiteface Cons
													041 COKE
77.6	86.9	80.8	87.0	0.0	75.0	83.3	n/ a	58.0	66.7	40.0	LT 5	22.9	Bronte
95.4	96.6	95.3	99.3	n/ a	89.8	98.0	n/ a	92.5	82.1	26.1	990	21.2	Robert Lee
													042 COLEMAN
87.9	91.6	96.2	94.3	77.3	79.7	91.4	LT 5	82.8	76.7	15.2	1054	19.8	Coleman
72.2	88.2	87.5	79.2	LT 5	54.5	76.2	n/ a	73.2	LT 5	n/ a	n/ a	n/ a	Novice

"n/ a" indicates "not applicable" or "not available."

"LT 5 " indicates that more than zero, but less than five students were in this category; therefore, results are masked to protect the students' anonymity.

STAFF

County Number, Name, Region, District Name, SSA Status		31. TOTAL STAFF FTE	32. TOTAL TEACHER FTE	33. % CENTRAL ADMINISTRATIVE	34. % SCHOOL ADMINISTRATIVE	35. % PROFESSIONAL SUPPORT STAFF	36. % TEACHERS	37. % EDUCATIONAL AIDES	38. % AUXILIARY STAFF	39. AVERAGE CENTRAL ADMINISTRATIVE SALARY	40. AVERAGE SCHOOL ADMINISTRATIVE SALARY	41. AVERAGE PROFESSIONAL SUPPORT STAFF SALARY	42. AVERAGE TEACHER SALARY	43. % MINORITY	44. NUMBER OF STUDENTS PER TOTAL STAFF	45. NUMBER OF STUDENTS PER TEACHER
036 CHAMBERS	Region 4															
Anahuac		196	101	1	4	5	52	15	22	75,445	52,429	46,923	34,526	20	7.2	14.0
Barbers Hill		362	183	2	2	6	51	10	30	75,496	64,408	50,965	43,405	8	7.4	14.7
East Chambers		140	82	1	2	4	59	7	28	76,500	59,533	39,870	34,743	12	8.0	13.7
037 CHEROKEE	Region 7															
Alto	M	108	61	2	3	5	57	17	17	50,213	50,995	33,119	34,242	27	6.2	10.9
Jacksonville		652	326	1	3	6	50	17	23	64,760	51,612	41,720	33,701	22	7.1	14.2
New Summerfield	M	59	37	2	3	2	62	8	23	79,250	48,000	28,300	40,094	10	6.0	9.7
Rusk	F	258	147	2	3	4	57	13	22	67,608	55,447	39,403	33,616	11	7.4	12.9
Wells	M	46	28	2	4	6	61	11	15	63,750	47,516	33,376	32,071	7	7.0	11.5
038 CHILDRESS	Region 16															
Childress	M	216	94	1	2	4	44	25	25	61,344	51,207	42,876	35,867	13	5.6	12.9
039 CLAY	Region 9															
Bellevue	M	34	18	3	4	3	53	17	21	56,000	43,109	45,000	36,278	0	5.3	9.9
Byers	M	26	16	4	2	2	63	12	17	60,000	50,000	40,868	35,199	8	5.1	8.1
Henrietta	F	146	81	1	2	8	56	10	23	65,448	55,491	44,595	36,437	4	7.2	12.8
Midway	M	31	18	3	5	2	60	8	22	56,650	48,432	44,038	34,204	0	5.8	9.7
Petrolia	M	82	43	1	3	2	52	16	26	67,704	50,569	40,987	30,788	1	6.2	11.8
040 COCHRAN	Region 17															
Morton	M	124	60	2	3	4	49	20	22	59,111	57,302	39,673	34,630	32	4.7	9.7
Whiteface Cons	M	76	46	3	3	5	61	5	24	59,489	46,571	38,954	37,044	12	5.1	8.4
041 COKE	Region 15															
Bronte	M	83	42	1	3	4	51	17	24	75,049	54,805	42,549	32,668	5	6.2	12.2
Robert Lee	M	58	37	2	2	3	64	3	26	70,000	52,213	37,787	39,504	9	5.3	8.3
042 COLEMAN	Region 15															
Coleman	M	187	96	2	3	6	51	13	26	62,041	55,836	38,840	34,340	8	5.6	11.0
Novice	M	28	14	4	3	9	52	11	22	55,100	39,900	28,700	32,547	4	3.5	6.8

"?" indicates that data for this item fall outside a reasonable range.

"M" indicates that the district is a member of a special education shared services arrangement. "F" indicates that it is the fiscal agent.

TEACHERS

Page 4 of 6

46. % TEACHERS WITH 1 OR MORE PERMITS	47. % WITH 5 OR FEWER YEARS EXPERIENCE	48. AVERAGE YEARS OF EXPERIENCE	49. % WITH ADVANCED DEGREES	50. TEACHER TURNOVER RATE	51. % AFRICAN AMERICAN	52. % HISPANIC	53. % WHITE	54. % OTHER	55. % REGULAR EDUCATION	56. % SPECIAL EDUCATION	57. % COMPENSATORY EDUCATION	58. % BILINGUAL/ESL EDUCATION	59. % CAREER & TECHNOLOGY ED.	60. % OTHER EDUC. (INCLUDES G&T)	County Number, Name, District Name
															036 CHAMBERS
6.7	34.1	11.2	14.0	29.7	7	0	92	1	79	5	6	1	5	5	Anahuac
0.5	15.8	15.7	38.3	5.8	1	2	98	0	82	6	2	1	4	4	Barbers Hill
0.0	37.8	11.1	14.6	11.4	2	1	96	0	78	13	1	1	5	2	East Chambers
															037 CHEROKEE
1.6	36.1	13.5	16.4	23.2	13	0	87	0	84	5	2	1	7	1	Alto
10.0	37.1	11.0	24.8	25.7	6	5	89	0	66	8	11	7	5	3	Jacksonville
10.8	40.5	11.2	32.4	23.5	0	0	100	0	68	8	0	15	8	1	New Summerfield
8.2	37.8	12.2	18.1	17.1	5	0	95	0	69	9	14	2	5	2	Rusk
21.3	42.7	9.6	11.1	34.6	0	4	96	0	56	7	19	0	13	5	Wells
															038 CHILDRESS
4.2	24.4	13.6	12.7	12.6	1	1	98	0	74	14	2	1	9	0	Childress
															039 CLAY
0.0	27.9	15.1	6.9	11.0	0	0	100	0	80	10	0	0	10	0	Bellevue
0.0	30.9	14.9	24.7	17.6	0	6	94	0	81	7	0	0	12	0	Byers
1.2	20.9	13.5	17.0	7.7	0	1	98	1	79	11	2	0	6	1	Henrietta
5.4	32.5	12.2	2.4	8.9	0	0	100	0	79	9	0	0	13	0	Midway
4.7	53.9	8.2	18.0	16.9	0	2	98	0	79	9	4	1	7	0	Petrolia
															040 COCHRAN
14.7	29.6	12.0	15.1	24.2	0	13	87	0	66	6	5	10	11	1	Morton
0.0	21.6	13.6	19.9	8.3	0	4	96	0	91	2	2	0	5	0	Whiteface Cons
															041 COKE
0.0	39.7	10.0	14.3	19.0	0	0	100	0	73	16	1	0	6	4	Bronte
2.7	21.5	15.3	24.1	10.5	0	3	97	0	78	5	3	0	8	5	Robert Lee
															042 COLEMAN
0.0	26.6	13.0	13.6	12.5	0	4	96	0	69	9	5	3	8	6	Coleman
0.0	27.9	10.6	9.2	10.6	0	7	93	0	80	7	5	0	8	0	Novice

"n/a" indicates "not applicable" or "not available."

County Number, Name, Region, District Name, SSA Status		TAXES AND BUDGETED REVENUES: 61. TAXABLE VALUE PER PUPIL	62. LOCALLY ADOPTED TAX RATE	63. STATE AID PER PUPIL	64. TOTAL REVENUE	65. TOTAL REVENUE PER PUPIL	66. % STATE	67. % LOCAL AND OTHER	68. % FEDERAL	FUND BALANCES: 69. FUND BALANCE (END OF 1999-2000)	70. % FUND BALANCE (OF 2000-01 BUDGET)	BUDGETED EXPENDITURES: 71. TOTAL EXPENDITURES
036 CHAMBERS	Region 4											
Anahuac		153,527	1.685	2,359	10,132,783	7,131	52	45	3	151,583	2	10,265,653
Barbers Hill		748,340	1.530	326	22,266,312	8,268	7	92	1	3,396,200	12	22,228,802
East Chambers		133,050	1.450	1,897	7,047,387	6,259	63	35	2	4,495,154	59	8,056,052
037 CHEROKEE	Region 7											
Alto	M	151,947	1.450	4,040	4,764,498	7,154	62	35	3	874,122	20	4,589,317
Jacksonville		119,522	1.420	3,867	26,890,565	5,805	62	33	5	4,300,561	17	28,364,534
New Summerfield	M	72,465	1.470	6,540	2,949,905	8,240	79	15	6	497,816	18	2,924,868
Rusk	F	107,224	1.375	4,118	11,600,902	6,109	68	28	4	1,025,370	10	11,490,450
Wells	M	99,441	1.260	4,305	2,018,542	6,249	72	25	4	544,917	27	2,147,730
038 CHILDRESS	Region 16											
Childress	M	106,689	1.429	2,787	8,209,942	6,746	68	29	3	2,593,050	34	7,885,216
039 CLAY	Region 9											
Bellevue	M	150,639	1.500	4,973	1,377,341	7,782	66	32	2	331,431	25	1,359,328
Byers	M	109,925	1.450	5,519	986,099	7,527	71	26	3	273,027	26	1,106,607
Henrietta	F	167,538	1.420	3,919	6,807,785	6,527	59	40	1	1,748,170	26	7,040,233
Midway	M	215,623	1.500	3,537	1,405,557	7,896	52	46	3	87,890	7	1,360,251
Petrolia	M	101,341	1.635	5,802	4,062,210	8,076	72	26	2	607,884	18	4,002,412
040 COCHRAN	Region 17											
Morton	M	85,334	1.500	5,609	4,507,746	7,719	66	29	6	848,166	18	4,449,554
Whiteface Cons	M	750,383	1.350	495	4,377,726	11,312	9	90	1	4,288,431	239	1,694,715
041 COKE	Region 15											
Bronte	M	111,166	1.450	6,575	4,288,953	8,344	73	22	5	2,175,625	36	6,233,362
Robert Lee	M	343,039	1.500	4,866	3,026,160	9,793	40	58	2	1,073,084	37	2,872,839
042 COLEMAN	Region 15											
Coleman	M	68,543	1.580	4,319	7,624,388	7,248	78	18	4	787,481	12	7,290,017
Novice	M	241,995	1.500	7,306	1,270,337	12,963	66	29	3	27,880	2	1,288,833

"?" indicates that data for this item fall outside a reasonable range.

"M" indicates that the district is a member of a special education shared services arrangement. "F" indicates that it is the fiscal agent.

BUDGETED EXPENDITURES								BUDGETED INSTRUCTIONAL EXPENDITURES								
72. % INSTRUCTIONAL	73. % CENTRAL ADMINISTRATIVE	74. % SCHOOL LEADERSHIP	75. % PLANT SERVICES	76. % OTHER OPERATING	77. % NON-OPERATING	78. TOTAL OPERATING EXPENDITURES	79. TOTAL OPERATING EXPENDITURES PER PUPIL	80. TOTAL INSTRUCTIONAL EXPENDITURES	81. TOTAL INSTRUCTIONAL EXPENDITURES PER PUPIL	82. % REGULAR EDUCATION	83. % SPECIAL EDUCATION	84. % COMPENSATORY EDUCATION	85. % BILINGUAL/ESL EDUCATION	86. % CAREER & TECHNOLOGY ED.	87. % GIFTED & TALENTED ED.	County Number, Name, District Name
																036 CHAMBERS
52	5	6	9	20	8	9,416,661	6,627	5,297,840	3,728	76	7	8	1	4	3	Anahuac
47	6	4	10	15	18	18,244,319	6,775	10,520,282	3,907	84	8	3	1	4	1	Barbers Hill
45	5	5	9	16	21	6,401,252	5,685	3,608,603	3,205	66	16	6	0	10	2	East Chambers
																037 CHEROKEE
56	6	7	9	17	5	4,342,996	6,521	2,559,382	3,843	70	8	15	1	5	1	Alto
48	5	6	9	20	12	25,059,247	5,410	13,652,970	2,948	67	12	11	6	4	1	Jacksonville
53	8	4	7	11	18	2,405,435	6,719	1,549,049	4,327	98	0	1	0	0	0	New Summerfield
54	7	5	10	17	7	10,723,059	5,647	6,193,404	3,261	66	10	15	2	6	1	Rusk
57	8	5	7	14	8	1,985,161	6,146	1,232,515	3,816	72	10	8	0	7	2	Wells
																038 CHILDRESS
58	6	5	10	18	3	7,619,196	6,261	4,552,913	3,741	64	17	8	1	9	1	Childress
																039 CLAY
58	9	5	10	12	7	1,265,227	7,148	787,294	4,448	70	13	6	0	11	0	Bellevue
60	9	4	8	12	6	1,037,813	7,922	664,378	5,072	78	9	4	0	8	0	Byers
56	5	6	8	16	9	6,402,622	6,139	3,924,671	3,763	78	11	4	0	6	1	Henrietta
56	11	7	8	17	1	1,346,379	7,564	760,242	4,271	75	12	5	0	8	1	Midway
47	7	4	11	15	16	3,373,487	6,707	1,885,552	3,749	68	16	4	0	10	1	Petrolia
																040 COCHRAN
52	9	6	11	21	1	4,409,934	7,551	2,324,682	3,981	73	12	8	1	6	0	Morton
16	14	1	27	34	9	1,548,131	4,000	271,225	701	74	9	10	1	5	1	Whiteface Cons
																041 COKE
40	8	5	6	14	28	4,504,361	8,763	2,484,170	4,833	45	17	29	1	5	3	Bronte
57	10	6	10	16	0	2,861,437	9,260	1,649,085	5,337	85	3	3	0	7	2	Robert Lee
																042 COLEMAN
47	8	4	10	19	12	6,447,456	6,129	3,439,039	3,269	75	15	1	1	4	4	Coleman
52	12	2	8	18	8	1,181,733	12,059	668,023	6,817	67	13	15	0	5	1	Novice

"n/a" indicates "not applicable" or "not available."

DISTRICT DETAIL

STUDENTS

County Number, Name, Region, District Name, SSA Status		1. Accountability Ratings	2. Total Number of Schools	3. Total Students	4. % African American	5. % Hispanic	6. % White	7. % Other	8. % Economically Disadvantaged	9. % Special Education	10. % Bilingual/ESL Education	11. % Career & Technology	12. % Gifted & Talented Ed.	13. Attendance Rate (1999-2000)	14. Annual Dropout Rate (1999-2000)	15. Four-Year Dropout Rate (Class of 2000)	16. Number of Graduates (Class of 2000)	17. % Graduated (Class of 2000)
042 COLEMAN	Region 15																	
Panther Creek Cons	M	EX	3	215	0	12	87	1	38.1	21	1	35	13	96.6	0.0	0.0	13	100.0
Santa Anna	M	AA	6	266	6	24	69	0	56.4	21	0	20	5	97.0	1.4	23.8	16	76.2
043 COLLIN	Region 10																	
Allen		RE	15	10,604	5	8	83	4	4.6	12	2	23	7	96.5	0.3	1.7	602	91.2
Anna	M	AA	3	928	0	15	85	1	26.6	17	4	24	8	96.4	0.0	4.6	63	89.2
Blue Ridge	M	RE	4	658	1	6	94	0	18.8	20	0	23	12	95.3	1.3	5.3	38	89.5
Celina	M	AA	4	1,143	5	14	79	1	23.2	14	3	16	11	96.8	0.2	5.1	55	88.1
Community	M	RE	4	1,373	2	10	87	1	29.9	16	1	22	7	95.0	1.0	4.2	67	91.7
Farmersville	M	RE	4	1,326	8	17	75	1	31.4	11	6	17	6	96.7	1.0	4.8	56	87.1
Frisco		RE	10	7,234	6	14	76	4	9.6	11	4	14	6	96.4	0.2	1.0	181	86.5
Lovejoy	M	EX	2	735	2	3	93	2	1.9	13	0	0	13	97.5	n/a	n/a	n/a	n/a
McKinney		AA	20	12,000	9	20	70	2	20.6	11	7	15	6	94.9	0.7	4.1	450	81.1
Melissa	M	AA	2	382	1	17	82	1	22.0	14	6	0	13	96.1	0.0	n/a	n/a	n/a
Plano		RE	59	47,161	7	10	69	13	9.5	11	6	27	9	96.6	0.2	1.5	2,571	89.8
Princeton	M	RE	4	2,131	2	15	82	1	32.2	15	3	17	8	95.2	0.1	3.5	95	80.7
Prosper	M	RE	4	951	0	16	83	1	12.2	15	2	12	12	95.8	0.5	1.5	63	95.5
Wylie	F	RE	8	4,577	3	11	84	2	13.0	13	3	23	9	96.0	0.3	4.7	229	86.3
044 COLLINGSWORTH	Region 16																	
Samnorwood	M	AA	1	106	3	25	69	4	52.8	5	0	29	4	97.1	2.0	11.1	8	88.9
Wellington	M	RE	3	605	8	37	55	1	59.5	19	9	27	7	96.2	0.3	4.0	45	94.0
045 COLORADO	Region 3																	
Columbus		AA	3	1,588	14	18	68	0	35.8	14	6	33	6	96.3	0.1	2.9	127	89.9
Rice Cons	F	AA	6	1,522	25	42	33	0	66.2	18	7	32	8	96.9	0.3	2.8	63	84.7
Weimar	M	AA	3	659	19	22	58	1	37.8	20	7	29	9	96.2	0.6	8.8	60	85.3
046 COMAL	Region 13																	
Comal		RE	17	10,695	1	21	78	1	25.8	15	2	26	8	95.8	1.0	5.3	642	82.7
New Braunfels		AA	11	5,955	2	44	54	1	35.4	13	7	18	7	95.8	0.7	3.1	362	87.7

"?" indicates that data for this item fall outside a reasonable range.

"M" indicates that the district is a member of a special education shared services arrangement. "F" indicates that it is the fiscal agent.

Page 2 of 6

TAAS: PERCENT OF STUDENTS PASSING FOR ALL GRADES COMBINED (SPRING 2001)									COLLEGE ADMISSIONS TESTS (CLASS OF 2000)				
18. ALL TESTS TAKEN	19. READING	20. WRITING	21. MATHEMATICS	22. AFRICAN AMERICAN	23. HISPANIC	24. WHITE	25. OTHER	26. ECONOMICALLY DISADVANTAGED	27. PERCENT TESTED	28. PERCENT AT OR ABOVE CRITERION	29. SAT I: MEAN TOTAL SCORE	30. ACT: MEAN COMPOSITE SCORE	County Number, Name, District Name
													042 COLEMAN
93.9	97.3	92.5	98.2	n/ a	100.0	92.9	LT 5	95.6	77.8	28.6	LT 5	22.0	Panther Creek Cons
78.8	89.2	74.5	90.4	66.7	75.0	82.2	n/ a	76.3	36.4	LT 5	n/ a	LT 5	Santa Anna
													043 COLLIN
92.8	96.6	93.8	96.8	83.8	86.4	93.7	96.4	84.3	85.7	41.6	1062	22.9	Allen
81.2	89.7	82.1	94.9	n/ a	63.8	84.2	LT 5	65.2	26.5	7.7	LT 5	18.4	Anna
81.5	89.5	83.7	92.0	LT 5	73.7	82.0	n/ a	68.5	16.1	40.0	1082	LT 5	Blue Ridge
86.0	93.0	89.8	92.3	69.0	73.7	88.6	LT 5	71.0	59.6	21.4	1021	19.6	Celina
78.5	89.8	90.6	86.5	77.8	68.8	79.3	83.3	72.7	59.3	18.8	914	18.6	Community
89.2	92.8	95.5	94.2	81.0	83.0	91.3	80.0	83.7	48.0	29.2	1014	17.6	Farmersville
93.3	96.5	96.3	96.4	84.2	84.8	95.1	97.6	82.0	70.8	34.2	1064	20.8	Frisco
96.4	99.0	99.0	97.3	60.0	80.0	97.4	90.0	100.0	n/ a	n/ a	n/ a	n/ a	Lovejoy
91.5	95.3	91.9	95.8	74.8	78.1	96.0	95.9	75.7	71.6	39.6	1077	21.6	McKinney
78.7	87.6	91.8	86.6	LT 5	70.8	79.1	LT 5	60.5	n/ a	n/ a	n/ a	n/ a	Melissa
92.3	96.6	94.0	95.9	81.5	77.0	94.4	96.0	73.4	89.8	55.7	1122	23.7	Plano
80.4	88.2	86.6	87.9	82.4	75.0	81.4	75.0	70.3	48.8	9.5	951	18.7	Princeton
92.4	95.9	93.1	96.6	LT 5	76.7	94.6	100.0	77.5	69.0	37.5	1001	21.2	Prosper
87.2	93.4	90.1	93.8	83.3	83.6	87.6	91.8	75.9	67.8	29.9	997	21.3	Wylie
													044 COLLINGSWORTH
80.3	90.0	72.7	93.3	LT 5	60.0	88.4	LT 5	74.2	71.4	20.0	n/ a	19.5	Samnorwood
92.1	93.9	97.0	97.9	88.0	81.1	99.3	LT 5	87.8	64.7	9.1	LT 5	19.6	Wellington
													045 COLORADO
88.1	92.6	92.9	92.8	67.6	72.6	94.0	LT 5	74.4	64.8	34.3	1017	22.4	Columbus
82.2	90.2	80.7	91.7	77.0	75.3	93.8	LT 5	74.8	69.6	15.4	938	19.6	Rice Cons
75.8	84.6	93.8	86.8	44.2	72.1	84.4	LT 5	59.6	69.6	17.9	965	21.2	Weimar
													046 COMAL
87.7	94.5	88.2	94.1	85.5	82.5	89.0	85.3	80.7	75.4	29.4	1004	21.2	Comal
85.7	91.7	88.6	92.6	80.5	76.7	92.2	87.5	75.4	69.2	31.1	1029	21.0	New Braunfels

"n/ a" indicates "not applicable" or "not available."

"LT 5 " indicates that more than zero, but less than five students were in this category; therefore, results are masked to protect the students' anonymity.

STAFF

County Number, Name, Region, District Name, SSA Status		31. TOTAL STAFF FTE	32. TOTAL TEACHER FTE	33. % CENTRAL ADMINISTRATIVE	34. % SCHOOL ADMINISTRATIVE	35. % PROFESSIONAL SUPPORT STAFF	36. % TEACHERS	37. % EDUCATIONAL AIDES	38. % AUXILIARY STAFF	39. AVERAGE CENTRAL ADMINISTRATIVE SALARY	40. AVERAGE SCHOOL ADMINISTRATIVE SALARY	41. AVERAGE PROFESSIONAL SUPPORT STAFF SALARY	42. AVERAGE TEACHER SALARY	43. % MINORITY	44. NUMBER OF STUDENTS PER TOTAL STAFF	45. NUMBER OF STUDENTS PER TEACHER
042 COLEMAN	Region 15															
Panther Creek Cons	M	42	23	2	5	3	54	12	23	60,000	47,000	31,071	36,393	0	5.1	9.3
Santa Anna	M	46	24	1	2	0	53	20	24	31,110	48,514	0	37,395	9	5.8	11.1
043 COLLIN	Region 10															
Allen		1,245	686	1	3	9	55	10	23	79,281	60,632	44,455	36,932	9	8.5	15.5
Anna	M	122	70	2	2	3	58	12	23	35,480	34,446	33,386	34,605	2	7.6	13.2
Blue Ridge	M	97	58	1	3	3	60	7	26	72,000	51,833	48,892	34,117	1	6.8	11.3
Celina	M	157	87	2	3	5	56	12	22	66,142	61,527	37,043	36,025	15	7.3	13.1
Community	M	196	100	1	4	6	51	15	24	69,584	50,234	36,938	31,879	5	7.0	13.7
Farmersville	M	171	93	1	3	5	54	16	21	71,855	53,569	37,767	35,695	6	7.8	14.3
Frisco		883	507	1	3	7	57	7	25	76,095	59,219	45,615	36,869	12	8.2	14.3
Lovejoy	M	107	59	2	4	7	55	11	21	58,664	60,722	40,475	38,732	5	6.8	12.6
McKinney		1,269	822	1	2	9	65	7	16	74,200	63,563	40,936	36,266	10	9.5	14.6
Melissa	M	62	35	2	3	5	57	11	22	68,040	48,750	29,194	30,990	3	6.2	10.9
Plano		5,610	3,375	1	2	10	60	10	17	78,587	65,579	47,266	40,400	13	8.4	14.0
Princeton	M	275	141	1	3	7	51	13	25	62,680	51,336	40,783	33,476	4	7.7	15.1
Prosper	M	144	78	1	3	7	54	8	26	51,652	59,806	38,486	35,558	11	6.6	12.1
Wylie	F	614	312	1	2	6	51	9	30	61,995	58,435	41,867	35,885	8	7.5	14.7
044 COLLINGSWORTH	Region 16															
Samnorwood	M	25	15	4	0	0	60	8	28	62,000	0	0	32,938	8	4.3	7.1
Wellington	M	109	58	2	2	4	53	18	22	46,593	50,501	35,405	35,753	8	5.6	10.4
045 COLORADO	Region 3															
Columbus		235	123	1	3	5	52	11	27	68,813	52,328	42,198	36,229	14	6.8	12.9
Rice Cons	F	184	112	1	4	6	61	18	11	78,600	53,841	46,219	34,087	19	8.3	13.5
Weimar	M	107	57	1	2	4	53	16	25	75,173	45,087	42,549	37,766	10	6.1	11.5
046 COMAL	Region 13															
Comal		1,604	747	1	2	9	47	10	31	70,123	53,195	38,767	36,669	13	6.7	14.3
New Braunfels		802	400	1	3	9	50	8	31	71,421	53,564	40,177	37,240	28	7.4	14.9

"?" indicates that data for this item fall outside a reasonable range.

"M" indicates that the district is a member of a special education shared services arrangement. "F" indicates that it is the fiscal agent.

TEACHERS

Page 4 of 6

46. % TEACHERS WITH 1 OR MORE PERMITS	47. % WITH 5 OR FEWER YEARS EXPERIENCE	48. AVERAGE YEARS OF EXPERIENCE	49. % WITH ADVANCED DEGREES	50. TEACHER TURNOVER RATE	51. % AFRICAN AMERICAN	52. % HISPANIC	53. % WHITE	54. % OTHER	55. % REGULAR EDUCATION	56. % SPECIAL EDUCATION	57. % COMPENSATORY EDUCATION	58. % BILINGUAL/ESL EDUCATION	59. % CAREER & TECHNOLOGY ED.	60. % OTHER EDUC. (INCLUDES G&T)	County Number, Name, District Name
															042 COLEMAN
0.0	30.4	12.7	13.0	20.8	0	0	100	0	69	9	4	1	13	4	Panther Creek Cons
0.0	33.5	13.3	12.6	34.9	0	0	96	4	76	13	0	0	11	0	Santa Anna
															043 COLLIN
5.5	50.5	9.1	26.3	25.1	2	2	93	3	82	8	0	0	4	5	Allen
1.4	41.4	10.1	21.3	11.0	0	0	99	1	80	9	3	1	5	2	Anna
0.0	41.4	9.5	12.1	17.6	0	0	100	0	82	12	0	0	6	0	Blue Ridge
2.3	35.4	10.9	24.0	15.0	6	2	92	0	78	9	2	1	3	7	Celina
22.0	50.0	8.2	18.0	32.6	1	0	98	1	81	9	2	1	5	2	Community
0.0	30.7	12.8	25.4	18.8	1	1	98	0	81	8	2	2	4	3	Farmersville
3.3	46.6	8.4	21.1	20.0	1	3	96	0	82	9	1	1	3	3	Frisco
0.0	20.5	14.3	34.2	15.6	0	2	98	0	83	9	3	0	0	5	Lovejoy
0.0	49.8	8.5	25.3	21.9	3	4	93	0	71	9	6	4	3	7	McKinney
11.4	60.1	6.9	11.6	32.6	0	0	100	0	78	11	7	1	0	3	Melissa
5.1	42.8	10.7	40.5	15.5	3	4	91	1	77	13	2	4	3	1	Plano
9.9	50.3	9.4	24.9	32.6	1	1	99	0	75	11	1	6	4	4	Princeton
1.3	30.6	12.0	26.9	31.7	0	1	99	0	81	10	0	2	3	4	Prosper
6.4	40.5	9.5	23.5	23.3	1	3	95	1	79	9	4	1	5	3	Wylie
															044 COLLINGSWORTH
0.0	26.7	10.7	20.0	21.4	0	0	100	0	73	7	6	0	14	0	Samnorwood
3.4	19.0	14.7	18.1	16.1	0	0	100	0	75	10	2	0	9	5	Wellington
															045 COLORADO
2.7	26.4	13.1	16.7	10.3	2	2	96	0	74	10	5	0	8	3	Columbus
10.5	39.5	10.8	17.8	30.0	5	3	92	0	68	20	3	1	5	3	Rice Cons
0.0	28.0	13.6	10.4	17.2	2	2	96	0	73	13	2	1	6	5	Weimar
															046 COMAL
2.4	25.1	13.0	26.0	14.7	0	5	94	0	70	11	5	2	5	7	Comal
3.3	30.3	12.8	25.2	12.5	1	11	88	0	69	10	4	7	4	6	New Braunfels

"n/a" indicates "not applicable" or "not available."

Page 5 of 6

County Number, Name, Region, District Name, SSA Status		TAXES AND BUDGETED REVENUES								FUND BALANCES		BUDGETED EXPENDITURES
		61. TAXABLE VALUE PER PUPIL	62. LOCALLY ADOPTED TAX RATE	63. STATE AID PER PUPIL	64. TOTAL REVENUE	65. TOTAL REVENUE PER PUPIL	66. % STATE	67. % LOCAL AND OTHER	68. % FEDERAL	69. FUND BALANCE (END OF 1999-2000)	70. % FUND BALANCE (OF 2000-01 BUDGET)	71. TOTAL EXPENDITURES
042 COLEMAN	Region 15											
Panther Creek Cons	M	205,601	1.260	1,170	2,289,829	10,650	60	38	2	238,817	11	2,036,177
Santa Anna	M	136,279	1.500	8,105	2,342,547	8,807	72	25	3	-172,430	0	1,896,247
043 COLLIN	Region 10											
Allen		249,570	1.762	1,496	76,551,776	7,219	30	70	0	930,076	2	75,668,354
Anna	M	117,074	1.560	2,280	6,753,948	7,278	69	30	2	510,359	9	6,514,042
Blue Ridge	M	101,296	1.725	2,000	4,902,307	7,450	39	60	1	385,478	9	4,624,259
Celina	M	175,644	1.590	2,392	7,874,936	6,890	27	71	2	83,953	1	7,115,728
Community	M	106,525	1.500	1,855	9,264,722	6,748	65	33	2	3,193,274	38	9,551,829
Farmersville	M	117,711	1.489	2,056	8,228,557	6,206	65	33	2	2,445,016	34	8,068,778
Frisco		472,449	1.420	474	53,393,624	7,381	7	92	1	3,184,474	8	51,284,385
Lovejoy	M	599,617	1.620	318	5,490,762	7,470	4	96	0	3,058,555	45	5,695,539
McKinney		305,439	1.640	1,720	82,584,716	6,882	17	81	1	6,585,132	10	85,073,937
Melissa	M	343,360	1.592	1,908	3,367,549	8,816	30	69	1	409,448	13	3,069,549
Plano		487,416	1.553	323	341,977,612	7,251	8	92	1	71,759,089	20	355,678,043
Princeton	M	103,806	1.309	1,994	12,700,262	5,960	64	34	2	922,260	8	12,581,181
Prosper	M	253,249	1.522	1,660	6,885,819	7,241	42	57	1	536,608	8	7,232,022
Wylie	F	186,120	1.570	1,726	29,512,246	6,448	47	51	1	2,582,181	10	29,608,962
044 COLLINGSWORTH	Region 16											
Samnorwood	M	230,158	1.360	6,933	1,168,438	11,023	66	32	2	190,240	18	1,116,003
Wellington	M	87,938	1.340	6,613	4,592,854	7,591	80	18	3	323,024	7	4,632,480
045 COLORADO	Region 3											
Columbus		233,748	1.320	3,208	10,172,266	6,406	49	48	2	2,295,043	25	10,164,866
Rice Cons	F	231,022	1.478	2,574	10,674,653	7,014	45	52	4	3,426,291	35	10,476,655
Weimar	M	216,832	1.400	4,565	5,087,715	7,720	52	46	3	865,096	19	5,110,103
046 COMAL	Region 13											
Comal		313,551	1.850	2,183	75,642,587	7,073	19	79	2	12,708,653	21	75,620,226
New Braunfels		216,385	1.768	2,547	37,261,274	6,257	40	58	2	4,791,674	15	37,673,645

"?" indicates that data for this item fall outside a reasonable range.
"M" indicates that the district is a member of a special education shared services arrangement. "F" indicates that it is the fiscal agent.

72. % Instructional	73. % Central Administrative	74. % School Leadership	75. % Plant Services	76. % Other Operating	77. % Non-Operating	78. Total Operating Expenditures	79. Total Operating Expenditures Per Pupil	80. Total Instructional Expenditures	81. Total Instructional Expenditures Per Pupil	82. % Regular Education	83. % Special Education	84. % Compensatory Education	85. % Bilingual/ESL Education	86. % Career & Technology Ed.	87. % Gifted & Talented Ed.	County Number, Name, District Name
BUDGETED EXPENDITURES								BUDGETED INSTRUCTIONAL EXPENDITURES								
																042 COLEMAN
53	7	6	10	21	4	1,963,677	9,133	1,074,865	4,999	70	9	9	0	10	3	Panther Creek Cons
55	11	6	9	18	1	1,884,109	7,083	1,039,227	3,907	72	17	7	0	2	1	Santa Anna
																043 COLLIN
46	5	5	11	11	22	58,716,825	5,537	34,495,402	3,253	83	10	3	0	1	1	Allen
52	6	4	9	16	12	5,720,455	6,164	3,413,965	3,679	69	12	12	1	4	2	Anna
51	6	7	12	18	7	4,305,211	6,543	2,367,234	3,598	78	13	4	0	5	0	Blue Ridge
52	5	6	9	18	10	6,390,846	5,591	3,664,794	3,206	74	15	8	1	1	0	Celina
48	5	7	13	16	11	8,523,481	6,208	4,591,069	3,344	79	13	3	0	5	0	Community
57	4	5	9	15	9	7,303,819	5,508	4,583,379	3,457	79	8	5	4	3	0	Farmersville
43	5	4	9	14	24	38,774,666	5,360	22,012,072	3,043	75	10	4	4	2	4	Frisco
54	6	5	7	13	14	4,888,629	6,651	3,097,905	4,215	79	13	3	0	0	5	Lovejoy
44	7	4	10	14	21	67,287,084	5,607	37,574,391	3,131	70	13	6	3	2	7	McKinney
49	7	4	12	15	13	2,672,913	6,997	1,505,569	3,941	79	14	4	0	0	3	Melissa
52	5	4	10	14	14	304,143,851	6,449	186,650,892	3,958	70	17	3	5	3	1	Plano
49	5	7	9	20	11	11,258,392	5,283	6,149,715	2,886	71	15	6	3	3	2	Princeton
52	5	5	9	15	14	6,198,154	6,518	3,784,642	3,980	69	11	12	3	3	1	Prosper
49	8	5	11	16	12	26,175,929	5,719	14,484,288	3,165	76	14	3	1	5	1	Wylie
																044 COLLINGSWORTH
51	13	0	10	17	9	1,017,009	9,594	570,737	5,384	83	5	4	0	6	2	Samnorwood
58	7	5	11	15	4	4,443,180	7,344	2,672,834	4,418	56	17	14	1	8	3	Wellington
																045 COLORADO
56	6	5	9	18	7	9,493,325	5,978	5,656,837	3,562	70	14	6	1	8	1	Columbus
53	6	6	11	18	6	9,840,871	6,466	5,544,904	3,643	66	18	10	1	5	0	Rice Cons
51	7	5	9	17	12	4,520,404	6,859	2,602,795	3,950	71	12	10	0	6	0	Weimar
																046 COMAL
49	5	4	8	17	17	62,866,504	5,878	36,697,463	3,431	70	17	3	2	5	4	Comal
51	6	5	9	15	14	32,279,852	5,421	19,135,197	3,213	70	13	7	5	4	1	New Braunfels

"n/a" indicates "not applicable" or "not available."

DISTRICT DETAIL

County Number, Name, Region, District Name, SSA Status		1. ACCOUNTABILITY RATINGS	2. TOTAL NUMBER OF SCHOOLS	3. TOTAL STUDENTS	STUDENTS: 4. % AFRICAN AMERICAN	5. % HISPANIC	6. % WHITE	7. % OTHER	8. % ECONOMICALLY DISADVANTAGED	9. % SPECIAL EDUCATION	10. % BILINGUAL/ESL EDUCATION	11. % CAREER & TECHNOLOGY	12. % GIFTED & TALENTED ED.	13. ATTENDANCE RATE (1999-2000)	14. ANNUAL DROPOUT RATE (1999-2000)	15. FOUR-YEAR DROPOUT RATE (CLASS OF 2000)	16. NUMBER OF GRADUATES (CLASS OF 2000)	17. % GRADUATED (CLASS OF 2000)
047 COMANCHE	Region 14																	
Comanche	M	RE	4	1,393	0	34	65	0	54.6	16	9	17	12	96.4	0.6	2.7	74	95.9
De Leon	F	AA	3	774	0	32	67	0	52.1	13	5	21	6	96.5	1.2	1.8	52	94.6
Gustine	M	RE	1	213	0	42	58	0	61.5	14	13	32	8	96.5	0.0	0.0	13	100.0
Sidney	M	EX	1	114	0	18	79	3	60.5	27	0	43	3	96.5	0.0	0.0	15	100.0
048 CONCHO	Region 15																	
Eden Cons	M	AA	5	333	1	42	57	0	55.6	15	4	29	8	96.6	0.0	2.9	30	94.1
Paint Rock	M	RE	1	155	0	39	61	1	52.9	18	0	51	5	97.0	0.0	0.0	16	88.2
049 COOKE	Region 11																	
Callisburg	F	RE	4	1,119	1	3	95	1	25.3	13	0	22	11	95.3	1.4	4.0	70	94.7
Era	M	RE	1	372	0	5	95	1	19.4	6	1	45	8	96.1	0.0	2.7	34	89.2
Gainesville		AA	7	2,933	9	26	64	1	55.8	14	11	17	8	95.6	0.9	8.0	141	74.7
Lindsay		EX	2	482	1	0	97	2	4.8	6	0	35	10	98.4	0.0	0.0	34	94.6
Muenster	M	EX	2	475	0	2	98	0	14.1	17	1	18	7	97.8	0.4	0.0	35	100.0
Sivells Bend	M	AA	1	56	0	20	80	0	41.1	13	2	0	7	96.6	0.0	n/a	n/a	n/a
Valley View	M	RE	2	662	0	8	91	1	24.5	16	1	29	5	96.7	0.3	0.0	22	90.9
Walnut Bend	M	AA	1	46	0	2	96	2	50.0	22	0	0	0	97.5	0.0	n/a	n/a	n/a
050 CORYELL	Region 12																	
Copperas Cove		RE	13	7,242	27	12	57	5	34.4	13	1	22	6	96.0	1.2	7.2	408	81.1
Evant	M	RE	2	339	0	17	82	2	52.5	12	8	36	2	96.9	0.0	0.0	19	89.5
Gatesville	M	EX	5	2,534	5	12	83	1	33.3	14	1	19	6	95.7	0.5	5.2	135	83.1
Jonesboro	M	RE	1	212	0	4	94	2	31.6	17	2	25	7	96.9	0.8	7.1	13	92.9
Oglesby	M	RE	1	176	0	22	74	4	39.2	19	0	39	6	95.4	1.1	7.7	12	76.9
051 COTTLE	Region 17																	
Paducah	M	RE	2	324	23	27	50	0	67.0	17	1	23	10	96.6	2.1	16.0	18	76.0
052 CRANE	Region 18																	
Crane		RE	3	1,017	3	54	43	0	37.4	21	5	20	4	95.5	1.1	4.8	75	88.1

"?" indicates that data for this item fall outside a reasonable range.
"M" indicates that the district is a member of a special education shared services arrangement. "F" indicates that it is the fiscal agent.

TAAS: PERCENT OF STUDENTS PASSING FOR ALL GRADES COMBINED (SPRING 2001)									COLLEGE ADMISSIONS TESTS (CLASS OF 2000)				
18. ALL TESTS TAKEN	19. READING	20. WRITING	21. MATHEMATICS	22. AFRICAN AMERICAN	23. HISPANIC	24. WHITE	25. OTHER	26. ECONOMICALLY DISADVANTAGED	27. PERCENT TESTED	28. PERCENT AT OR ABOVE CRITERION	29. SAT I: MEAN TOTAL SCORE	30. ACT: MEAN COMPOSITE SCORE	County Number, Name, District Name
													047 COMANCHE
85.9	90.9	90.8	93.0	LT 5	83.0	87.1	LT 5	79.4	63.1	14.6	932	19.7	Comanche
79.6	86.4	92.5	89.5	n/ a	64.7	85.5	n/ a	72.5	61.5	4.2	921	18.9	De Leon
83.0	90.8	86.4	91.9	n/ a	86.1	81.3	n/ a	74.1	40.0	LT 5	LT 5	LT 5	Gustine
96.4	98.2	96.0	100.0	n/ a	100.0	95.6	LT 5	97.1	77.8	28.6	1012	18.2	Sidney
													048 CONCHO
86.1	96.0	80.6	94.0	LT 5	84.9	86.5	n/ a	81.9	85.7	29.2	1031	20.3	Eden Cons
90.1	94.2	90.6	98.6	n/ a	90.0	90.0	LT 5	86.8	58.3	14.3	n/ a	19.0	Paint Rock
													049 COOKE
91.2	96.1	93.7	95.3	LT 5	93.3	91.0	100.0	85.5	48.2	37.0	1065	23.2	Callisburg
92.1	94.7	94.0	97.3	n/ a	62.5	93.3	LT 5	81.8	76.7	26.1	1014	21.8	Era
80.2	88.4	88.9	86.6	76.2	65.6	85.6	81.3	73.2	55.2	29.0	988	20.4	Gainesville
88.8	94.7	91.9	94.0	LT 5	LT 5	88.4	100.0	75.0	96.8	43.3	1085	21.9	Lindsay
98.3	99.1	100.0	99.1	LT 5	LT 5	98.2	LT 5	88.9	?	58.6	1121	24.3	Muenster
82.8	88.9	66.7	93.1	n/ a	66.7	87.0	n/ a	81.8	n/ a	n/ a	n/ a	n/ a	Sivells Bend
89.0	95.2	88.6	95.8	n/ a	73.7	89.9	LT 5	86.2	76.2	50.0	1087	LT 5	Valley View
64.0	75.0	62.5	92.0	n/ a	n/ a	62.5	LT 5	60.0	n/ a	n/ a	n/ a	n/ a	Walnut Bend
													050 CORYELL
85.2	92.6	92.0	91.0	80.5	84.6	87.3	87.4	81.3	55.1	28.1	992	21.6	Copperas Cove
80.7	89.1	89.3	91.2	n/ a	66.7	82.5	LT 5	75.3	62.5	40.0	LT 5	22.9	Evant
92.4	95.2	96.3	96.9	89.6	87.7	93.2	87.5	87.5	56.7	32.4	1014	21.5	Gatesville
79.6	88.8	90.7	89.1	n/ a	LT 5	78.4	LT 5	81.6	80.0	37.5	1065	LT 5	Jonesboro
90.5	95.8	87.0	95.7	n/ a	88.2	90.7	LT 5	90.0	30.0	LT 5	n/ a	LT 5	Oglesby
													051 COTTLE
85.4	92.4	93.8	91.8	68.0	88.9	89.5	n/ a	80.2	88.2	33.3	LT 5	19.9	Paducah
													052 CRANE
85.2	93.0	85.0	93.2	60.0	84.1	89.1	LT 5	83.2	70.9	17.9	924	19.8	Crane

"n/ a" indicates "not applicable" or "not available."
"LT 5" indicates that more than zero, but less than five students were in this category; therefore, results are masked to protect the students' anonymity.

STAFF

County Number, Name, Region, District Name, SSA Status		31. TOTAL STAFF FTE	32. TOTAL TEACHER FTE	33. % CENTRAL ADMINISTRATIVE	34. % SCHOOL ADMINISTRATIVE	35. % PROFESSIONAL SUPPORT STAFF	36. % TEACHERS	37. % EDUCATIONAL AIDES	38. % AUXILIARY STAFF	39. AVERAGE CENTRAL ADMINISTRATIVE SALARY	40. AVERAGE SCHOOL ADMINISTRATIVE SALARY	41. AVERAGE PROFESSIONAL SUPPORT STAFF SALARY	42. AVERAGE TEACHER SALARY	43. % MINORITY	44. NUMBER OF STUDENTS PER TOTAL STAFF	45. NUMBER OF STUDENTS PER TEACHER
047 COMANCHE	Region 14															
Comanche	M	171	97	1	2	2	57	15	22	57,400	52,900	40,348	36,131	10	8.1	14.4
De Leon	F	116	61	1	3	5	52	17	22	60,000	55,000	40,574	36,168	8	6.7	12.7
Gustine	M	41	23	2	2	4	57	12	23	62,400	48,774	34,855	32,925	7	5.2	9.2
Sidney	M	22	15	0	0	0	65	13	22	0	0	0	37,921	4	5.1	7.9
048 CONCHO	Region 15															
Eden Cons	M	67	34	2	3	4	52	9	30	75,000	50,202	42,457	37,470	21	5.0	9.7
Paint Rock	M	30	15	3	4	4	52	7	30	63,381	44,693	27,774	35,074	13	5.2	10.1
049 COOKE	Region 11															
Callisburg	F	154	83	1	3	3	54	7	32	62,550	53,600	39,146	35,236	1	7.3	13.4
Era	M	60	37	2	3	3	62	6	24	55,084	46,589	41,604	36,052	2	6.2	9.9
Gainesville		375	197	1	3	6	53	14	23	55,674	52,040	44,676	38,737	9	7.8	14.9
Lindsay		59	39	2	2	3	65	7	20	73,570	50,782	45,129	37,708	0	8.2	12.5
Muenster	M	65	40	2	3	4	61	8	23	65,000	51,650	38,125	35,908	2	7.3	12.0
Sivells Bend	M	12	6	9	0	0	49	8	34	57,700	0	0	37,679	8	4.9	10.0
Valley View	M	91	56	2	2	4	61	12	18	52,060	52,408	46,346	34,973	3	7.3	11.9
Walnut Bend	M	10	5	5	5	0	50	20	20	54,000	54,000	0	31,652	10	4.6	9.2
050 CORYELL	Region 12															
Copperas Cove		1,171	535	1	2	7	46	12	32	78,755	62,096	47,378	35,725	16	6.2	13.5
Evant	M	50	23	4	4	2	47	16	27	40,942	47,362	34,958	33,855	0	6.8	14.5
Gatesville	M	327	171	1	2	4	52	13	28	69,190	49,606	37,089	35,065	5	7.8	14.8
Jonesboro	M	40	20	2	2	0	50	13	32	60,730	58,100	0	37,907	2	5.3	10.6
Oglesby	M	23	17	4	0	17	71	4	4	53,000	0	17,026	35,263	8	7.6	10.7
051 COTTLE	Region 17															
Paducah	M	64	34	2	3	3	54	17	22	65,500	48,182	38,022	35,942	16	5.0	9.4
052 CRANE	Region 18															
Crane		163	90	3	2	8	56	7	25	56,948	71,037	46,512	41,283	16	6.3	11.2

"?" indicates that data for this item fall outside a reasonable range.
"M" indicates that the district is a member of a special education shared services arrangement. "F" indicates that it is the fiscal agent.

TEACHERS

46. % TEACHERS WITH 1 OR MORE PERMITS	47. % WITH 5 OR FEWER YEARS EXPERIENCE	48. AVERAGE YEARS OF EXPERIENCE	49. % WITH ADVANCED DEGREES	50. TEACHER TURNOVER RATE	51. % AFRICAN AMERICAN	52. % HISPANIC	53. % WHITE	54. % OTHER	55. % REGULAR EDUCATION	56. % SPECIAL EDUCATION	57. % COMPENSATORY EDUCATION	58. % BILINGUAL/ESL EDUCATION	59. % CAREER & TECHNOLOGY ED.	60. % OTHER EDUC. (INCLUDES G&T)	County Number, Name, District Name
															047 COMANCHE
2.1	18.6	13.9	12.9	11.0	0	3	97	0	76	10	1	1	7	4	Comanche
6.6	19.7	15.5	20.0	13.2	0	3	97	0	69	12	10	1	7	0	De Leon
0.0	39.8	11.8	8.6	22.2	0	0	100	0	71	5	13	1	8	2	Gustine
0.0	13.8	18.6	20.7	11.4	0	0	93	7	78	7	0	0	15	0	Sidney
															048 CONCHO
8.7	14.5	15.3	6.7	23.6	0	3	97	0	73	8	11	0	8	0	Eden Cons
0.0	19.6	11.8	2.6	30.1	0	0	100	0	80	9	0	0	11	0	Paint Rock
															049 COOKE
9.6	28.8	12.1	23.2	21.7	0	0	100	0	80	9	2	0	6	3	Callisburg
10.7	22.6	12.8	19.9	7.9	0	0	100	0	84	5	0	0	11	0	Era
6.1	26.3	13.6	25.9	23.1	3	1	96	1	71	10	6	3	5	4	Gainesville
2.6	23.4	14.4	16.9	7.8	0	0	100	0	81	5	4	0	7	3	Lindsay
0.0	27.8	12.1	13.9	21.4	0	0	100	0	81	8	3	0	9	0	Muenster
0.0	0.0	15.0	17.8	44.0	0	0	100	0	81	11	5	4	0	0	Sivells Bend
0.0	41.3	10.6	15.7	23.4	0	0	98	2	82	7	0	0	7	3	Valley View
0.0	80.0	7.8	20.0	60.0	0	0	100	0	91	9	0	0	0	0	Walnut Bend
															050 CORYELL
6.3	41.5	10.4	18.7	20.2	5	5	87	2	75	12	4	0	4	4	Copperas Cove
4.3	42.8	12.2	5.8	17.4	0	0	100	0	84	5	1	2	8	0	Evant
1.8	32.6	13.6	16.4	10.4	2	1	97	0	76	9	7	0	5	2	Gatesville
0.0	25.0	13.3	20.0	15.0	0	0	100	0	80	7	0	0	12	2	Jonesboro
0.0	30.3	12.7	21.2	16.7	0	6	94	0	76	12	3	0	9	0	Oglesby
															051 COTTLE
5.8	27.6	14.6	16.8	13.3	0	6	94	0	78	6	3	0	13	0	Paducah
															052 CRANE
0.0	16.5	15.1	12.2	10.1	1	8	91	0	77	9	1	1	7	4	Crane

"n/a" indicates "not applicable" or "not available."

Page 5 of 6

County Number, Name, Region, District Name, SSA Status		TAXES AND BUDGETED REVENUES: 61. TAXABLE VALUE PER PUPIL	62. LOCALLY ADOPTED TAX RATE	63. STATE AID PER PUPIL	64. TOTAL REVENUE	65. TOTAL REVENUE PER PUPIL	66. % STATE	67. % LOCAL AND OTHER	68. % FEDERAL	FUND BALANCES: 69. FUND BALANCE (END OF 1999-2000)	70. % FUND BALANCE (OF 2000-01 BUDGET)	BUDGETED EXPENDITURES: 71. TOTAL EXPENDITURES
047 COMANCHE	Region 14											
Comanche	M	111,182	1.070	1,288	7,022,188	5,041	66	29	4	3,731,250	61	6,927,016
De Leon	F	135,132	1.270	4,061	4,852,333	6,269	66	30	4	1,110,322	24	4,756,660
Gustine	M	114,733	1.295	6,411	1,611,908	7,568	74	21	5	109,469	7	1,673,659
Sidney	M	107,205	1.290	8,668	1,116,475	9,794	81	16	3	733,232	69	1,081,882
048 CONCHO	Region 15											
Eden Cons	M	309,813	1.496	4,959	2,981,229	8,953	49	48	3	468,844	16	2,857,271
Paint Rock	M	294,406	1.350	5,685	1,284,418	8,287	47	49	3	350,446	26	1,351,134
049 COOKE	Region 11											
Callisburg	F	195,710	1.500	3,404	7,046,235	6,297	49	50	1	1,491,711	21	7,381,743
Era	M	90,400	1.414	5,910	2,660,030	7,151	75	23	2	24,718	1	2,649,062
Gainesville		182,486	1.530	3,160	17,566,189	5,989	50	47	3	1,033,045	7	17,414,092
Lindsay		171,950	1.250	824	2,805,422	5,820	53	46	1	770,866	29	2,809,975
Muenster	M	196,740	1.342	582	3,104,262	6,535	54	45	2	151,973	5	2,982,836
Sivells Bend	M	622,257	1.500	1,607	577,831	10,318	13	85	2	-9,449	0	522,809
Valley View	M	116,336	1.157	4,462	4,437,200	6,703	74	24	2	195,657	5	4,379,535
Walnut Bend	M	175,324	1.324	8,801	568,267	12,354	66	34	0	885,955	185	515,352
050 CORYELL	Region 12											
Copperas Cove		84,248	1.542	3,871	42,261,655	5,836	70	26	4	8,545,359	19	50,491,974
Evant	M	123,832	1.160	3,742	1,992,275	5,877	68	28	4	525,127	28	1,913,848
Gatesville	M	104,772	1.450	4,035	15,051,844	5,940	69	29	3	4,042,071	30	15,049,063
Jonesboro	M	134,388	1.300	5,748	1,882,606	8,880	79	20	0	151,534	9	1,777,038
Oglesby	M	107,792	1.400	4,852	1,287,305	7,314	68	21	11	244,861	22	1,140,238
051 COTTLE	Region 17											
Paducah	M	235,872	1.463	5,606	3,096,381	9,557	59	39	2	471,934	17	3,096,383
052 CRANE	Region 18											
Crane		600,348	1.447	456	10,209,546	10,039	9	89	1	12,183,714	113	11,297,755

"?" indicates that data for this item fall outside a reasonable range.

"M" indicates that the district is a member of a special education shared services arrangement. "F" indicates that it is the fiscal agent.

Page 6 of 6

County Number, Name, District Name	72. % INSTRUCTIONAL	73. % CENTRAL ADMINISTRATIVE	74. % SCHOOL LEADERSHIP	75. % PLANT SERVICES	76. % OTHER OPERATING	77. % NON-OPERATING	78. TOTAL OPERATING EXPENDITURES	79. TOTAL OPERATING EXPENDITURES PER PUPIL	80. TOTAL INSTRUCTIONAL EXPENDITURES	81. TOTAL INSTRUCTIONAL EXPENDITURES PER PUPIL	82. % REGULAR EDUCATION	83. % SPECIAL EDUCATION	84. % COMPENSATORY EDUCATION	85. % BILINGUAL/ESL EDUCATION	86. % CAREER & TECHNOLOGY ED.	87. % GIFTED & TALENTED ED.
	BUDGETED EXPENDITURES								BUDGETED INSTRUCTIONAL EXPENDITURES							
047 COMANCHE																
Comanche	59	5	5	7	16	8	6,376,414	4,577	4,111,965	2,952	61	14	11	1	8	5
De Leon	59	6	6	7	14	7	4,418,719	5,709	2,812,101	3,633	70	14	9	0	6	1
Gustine	55	11	6	10	15	4	1,604,191	7,531	916,496	4,303	72	9	10	0	6	1
Sidney	61	11	1	9	13	4	1,033,882	9,069	663,300	5,818	53	31	8	1	7	0
048 CONCHO																
Eden Cons	55	11	5	9	18	0	2,850,571	8,560	1,583,703	4,756	70	9	11	0	8	1
Paint Rock	50	15	5	10	17	4	1,293,839	8,347	672,821	4,341	78	6	9	0	6	0
049 COOKE																
Callisburg	52	6	5	12	19	6	6,960,301	6,220	3,840,522	3,432	70	11	7	0	5	6
Era	61	6	6	8	15	5	2,526,282	6,791	1,611,650	4,332	82	8	4	0	6	0
Gainesville	53	6	6	11	16	8	16,106,992	5,492	9,227,727	3,146	73	14	5	3	5	0
Lindsay	64	10	4	8	14	0	2,796,974	5,803	1,810,088	3,755	80	8	4	0	7	1
Muenster	56	8	5	8	16	7	2,765,635	5,822	1,666,259	3,508	78	8	5	0	9	0
Sivells Bend	52	15	7	10	16	1	519,009	9,268	272,290	4,862	81	10	9	0	0	1
Valley View	60	7	6	9	14	4	4,210,733	6,361	2,641,980	3,991	74	13	5	1	6	0
Walnut Bend	48	10	9	13	18	2	502,819	10,931	246,586	5,361	64	15	21	0	0	0
050 CORYELL																
Copperas Cove	51	9	6	10	17	8	46,210,399	6,381	25,558,276	3,529	74	14	6	1	4	1
Evant	50	8	6	9	20	7	1,776,756	5,241	964,776	2,846	72	11	10	1	5	1
Gatesville	51	4	5	11	20	9	13,686,198	5,401	7,669,351	3,027	74	13	6	0	6	0
Jonesboro	50	9	4	8	16	14	1,530,395	7,219	883,674	4,168	77	11	5	0	6	1
Oglesby	58	9	6	7	11	9	1,043,279	5,928	661,966	3,761	73	7	12	0	7	1
051 COTTLE																
Paducah	51	8	5	9	16	11	2,766,671	8,539	1,588,039	4,901	60	13	14	0	13	0
052 CRANE																
Crane	44	8	4	13	19	13	9,779,605	9,616	4,952,559	4,870	58	26	6	1	7	1

"n/a" indicates "not applicable" or "not available."

DISTRICT DETAIL

County Number, Name, Region, District Name, SSA Status		1. ACCOUNTABILITY RATINGS	2. TOTAL NUMBER OF SCHOOLS	3. TOTAL STUDENTS	4. % AFRICAN AMERICAN	5. % HISPANIC	6. % WHITE	7. % OTHER	8. % ECONOMICALLY DISADVANTAGED	9. % SPECIAL EDUCATION	10. % BILINGUAL/ESL EDUCATION	11. % CAREER & TECHNOLOGY	12. % GIFTED & TALENTED ED.	13. ATTENDANCE RATE (1999-2000)	14. ANNUAL DROPOUT RATE (1999-2000)	15. FOUR-YEAR DROPOUT RATE (CLASS OF 2000)	16. NUMBER OF GRADUATES (CLASS OF 2000)	17. % GRADUATED (CLASS OF 2000)
					STUDENTS													
053 CROCKETT	Region 15																	
Crockett County Cons CSD	M	RE	4	835	0	64	35	0	51.3	8	12	24	5	96.9	0.0	0.0	91	96.6
054 CROSBY	Region 17																	
Crosbyton	M	AA	5	494	4	61	35	0	59.7	19	12	42	18	95.8	1.5	6.3	46	87.5
Lorenzo	F	RE	2	402	7	66	28	0	74.6	21	12	35	11	95.4	1.6	25.0	16	75.0
Ralls	M	AA	4	697	2	69	29	0	79.8	20	14	26	13	96.1	0.9	8.5	39	85.1
055 CULBERSON	Region 18																	
Culberson County-Allamoore	M	RE	3	698	1	79	19	2	77.1	11	9	20	9	96.2	0.0	0.0	52	89.6
056 DALLAM	Region 16																	
Dalhart		AA	5	1,519	3	31	66	1	51.8	14	6	12	4	96.2	0.4	7.1	100	89.4
Texline	M	AA	1	184	0	26	74	0	53.3	15	5	36	9	95.7	0.0	0.0	10	90.9
057 DALLAS	Region 10																	
Carrollton-Farmers Branch		RE	37	24,134	11	34	42	14	36.0	10	19	16	6	96.2	0.8	3.8	1,050	75.7
Cedar Hill		AA	10	6,481	44	15	39	3	26.8	10	2	19	7	96.4	1.1	5.3	372	87.1
Coppell		RE	15	9,243	3	7	77	13	3.0	7	4	10	18	97.1	0.2	0.8	465	96.8
Dallas		AA	221	161,548	36	55	8	2	74.4	8	29	18	19	95.1	1.2	9.7	5,837	74.9
Desoto		RE	12	6,941	56	11	31	1	33.5	11	2	15	7	96.4	0.5	4.1	316	85.4
Duncanville		RE	16	10,423	44	21	32	3	37.3	11	6	25	11	95.5	0.2	3.7	707	88.1
Garland		RE	65	50,312	17	29	47	7	33.0	13	13	20	7	95.8	0.4	2.6	2,500	86.5
Grand Prairie		AA	30	20,257	14	48	33	5	50.8	14	11	14	7	95.8	1.3	7.8	1,000	77.5
Highland Park		EX	7	5,848	0	1	97	2	0.0	8	0	0	20	97.0	0.0	2.8	384	94.1
Irving		RE	37	29,097	14	49	32	6	55.3	10	28	19	8	96.0	0.5	7.0	1,194	79.6
Lancaster		AA	9	4,206	69	14	17	1	47.3	13	4	19	6	95.7	0.8	5.3	236	86.0
Mesquite	F	RE	43	32,334	18	20	58	5	29.1	14	5	23	6	95.9	0.6	4.7	1,704	84.3
Richardson		AA	55	35,138	23	21	47	9	34.6	11	18	18	8	96.1	0.7	5.1	1,927	88.7
Sunnyvale	M	EX	1	376	5	9	79	8	5.9	11	1	0	14	97.3	0.0	n/ a	n/ a	n/ a
Wilmer-Hutchins		AA	8	3,283	74	21	5	0	71.9	6	8	21	7	92.9	1.2	12.6	138	78.2

"?" indicates that data for this item fall outside a reasonable range.
"M" indicates that the district is a member of a special education shared services arrangement. "F" indicates that it is the fiscal agent.

County Number, Name, District Name	TAAS — PERCENT OF STUDENTS PASSING FOR ALL GRADES COMBINED (SPRING 2001): 18. ALL TESTS TAKEN	19. READING	20. WRITING	21. MATHEMATICS	22. AFRICAN AMERICAN	23. HISPANIC	24. WHITE	25. OTHER	26. ECONOMICALLY DISADVANTAGED	COLLEGE ADMISSIONS TESTS (CLASS OF 2000): 27. PERCENT TESTED	28. PERCENT AT OR ABOVE CRITERION	29. SAT I: MEAN TOTAL SCORE	30. ACT: MEAN COMPOSITE SCORE
053 CROCKETT													
Crockett County Cons CSD	87.0	93.2	89.1	96.4	LT 5	82.1	95.2	LT 5	81.7	58.8	10.0	916	19.9
054 CROSBY													
Crosbyton	70.2	80.1	87.0	81.7	LT 5	60.7	84.7	n/ a	61.5	64.1	20.0	LT 5	19.3
Lorenzo	80.3	89.1	85.1	90.6	80.0	72.8	92.7	n/ a	79.2	46.2	33.3	918	LT 5
Ralls	77.7	84.2	86.4	91.8	100.0	70.1	93.0	n/ a	72.6	34.3	8.3	1014	20.4
055 CULBERSON													
Culberson County-Allamoore	79.3	85.7	83.3	90.1	n/ a	78.4	83.6	LT 5	76.8	35.6	12.5	909	17.2
056 DALLAM													
Dalhart	82.8	89.2	86.3	93.3	71.4	73.2	86.7	LT 5	74.9	70.7	24.6	1278	20.4
Texline	77.9	89.2	79.5	94.0	n/ a	47.1	85.5	n/ a	70.7	?	40.0	LT 5	21.5
057 DALLAS													
Carrollton-Farmers Branch	87.1	92.2	91.6	93.1	80.8	77.6	93.6	91.3	76.3	65.3	45.7	1070	21.3
Cedar Hill	79.1	88.3	88.7	86.1	71.8	74.9	87.8	95.0	70.5	71.0	30.8	989	20.9
Coppell	93.6	97.0	94.5	96.7	82.4	87.9	94.4	94.4	76.7	92.5	48.0	1087	22.8
Dallas	65.2	75.7	77.6	78.1	64.3	63.1	83.6	74.0	61.9	52.3	12.6	868	17.6
Desoto	81.0	89.8	91.9	88.1	77.5	79.9	88.3	85.4	74.0	81.3	31.7	1025	20.4
Duncanville	81.3	88.2	87.9	89.8	75.0	76.7	91.6	87.1	73.3	71.9	27.3	972	20.5
Garland	85.1	91.5	90.1	91.4	78.2	75.2	91.9	89.5	75.3	59.0	31.0	1005	20.8
Grand Prairie	78.5	86.3	83.7	89.5	72.0	73.6	85.8	90.6	71.8	47.1	20.6	972	19.5
Highland Park	96.9	98.2	97.6	98.8	100.0	92.9	97.0	98.1	n/ a	?	62.4	1154	24.6
Irving	82.6	88.1	88.0	91.6	77.0	76.8	91.2	89.9	76.9	57.0	30.1	1015	19.8
Lancaster	71.2	83.2	85.7	80.1	68.0	74.2	84.2	58.3	65.2	59.5	12.8	888	18.6
Mesquite	86.0	91.8	90.3	92.0	78.8	77.8	90.2	92.1	76.4	56.9	27.8	1030	19.7
Richardson	85.8	91.7	90.0	92.2	72.6	73.3	94.2	90.6	72.3	89.5	45.9	1077	22.6
Sunnyvale	92.4	97.3	92.9	96.5	85.7	91.7	92.3	100.0	84.6	n/ a	n/ a	n/ a	n/ a
Wilmer-Hutchins	58.4	73.8	68.3	71.3	56.3	61.3	78.2	100.0	57.8	36.9	0.0	721	14.6

"n/ a" indicates "not applicable" or "not available."

"LT 5 " indicates that more than zero, but less than five students were in this category; therefore, results are masked to protect the students' anonymity.

STAFF

County Number, Name, Region, District Name, SSA Status		31. TOTAL STAFF FTE	32. TOTAL TEACHER FTE	33. % CENTRAL ADMINISTRATIVE	34. % SCHOOL ADMINISTRATIVE	35. % PROFESSIONAL SUPPORT STAFF	36. % TEACHERS	37. % EDUCATIONAL AIDES	38. % AUXILIARY STAFF	39. AVERAGE CENTRAL ADMINISTRATIVE SALARY	40. AVERAGE SCHOOL ADMINISTRATIVE SALARY	41. AVERAGE PROFESSIONAL SUPPORT STAFF SALARY	42. AVERAGE TEACHER SALARY	43. % MINORITY	44. NUMBER OF STUDENTS PER TOTAL STAFF	45. NUMBER OF STUDENTS PER TEACHER
053 CROCKETT	Region 15															
Crockett County Cons CSD	M	157	80	2	3	3	51	14	27	59,737	53,285	34,836	39,184	28	5.3	10.4
054 CROSBY	Region 17															
Crosbyton	M	89	49	3	5	7	55	11	19	56,167	45,811	36,142	32,960	25	5.5	10.1
Lorenzo	F	86	40	2	2	3	47	17	29	60,532	52,942	42,388	36,269	37	4.7	10.0
Ralls	M	115	59	3	3	4	51	15	24	51,750	48,746	40,683	32,381	27	6.1	11.9
055 CULBERSON	Region 18															
Culberson County-Allamoore	M	115	63	2	3	5	55	12	23	48,650	47,963	34,851	36,446	51	6.1	11.1
056 DALLAM	Region 16															
Dalhart		250	125	1	2	5	50	17	25	65,959	59,109	39,918	34,824	18	6.1	12.2
Texline	M	33	18	6	2	2	54	12	24	40,750	48,500	43,800	37,694	5	5.5	10.2
057 DALLAS	Region 10															
Carrollton-Farmers Branch		3,007	1,694	1	3	8	56	0	33	86,901	64,035	49,393	39,689	24	8.0	14.2
Cedar Hill		806	436	2	2	6	54	9	27	76,376	57,735	46,313	37,685	26	8.0	14.9
Coppell		1,120	668	1	3	7	60	7	22	74,275	59,886	47,019	39,593	14	8.3	13.8
Dallas		19,193	10,637	0	3	10	55	9	23	93,994	63,600	52,945	41,492	65	8.4	15.2
Desoto		794	468	1	4	7	59	4	26	72,293	53,730	46,985	36,045	24	8.7	14.8
Duncanville		1,297	667	1	3	7	51	10	28	79,110	58,435	48,750	38,168	30	8.0	15.6
Garland		5,623	3,088	0	3	8	55	4	29	91,811	62,786	49,033	38,988	22	8.9	16.3
Grand Prairie		2,337	1,361	1	3	7	58	6	24	78,313	54,899	48,286	39,744	32	8.7	14.9
Highland Park		620	423	1	2	12	68	0	17	115,928	80,666	50,766	43,558	3	9.4	13.8
Irving		3,596	2,062	0	3	8	57	12	19	107,617	65,033	48,129	39,769	27	8.1	14.1
Lancaster		580	283	1	3	8	49	9	30	77,887	57,861	46,105	37,131	30	7.2	14.8
Mesquite	F	3,673	1,953	1	3	8	53	7	29	85,167	56,747	45,518	37,811	15	8.8	16.6
Richardson		4,356	2,389	2	3	8	55	6	25	71,897	60,948	49,282	40,114	21	8.1	14.7
Sunnyvale	M	52	34	2	4	8	64	4	19	66,192	48,954	43,377	38,455	5	7.2	11.1
Wilmer-Hutchins		437	183	3	3	5	42	19	28	51,715	50,154	40,150	37,355	91	7.5	17.9

"?" indicates that data for this item fall outside a reasonable range.
"M" indicates that the district is a member of a special education shared services arrangement. "F" indicates that it is the fiscal agent.

46. % TEACHERS WITH 1 OR MORE PERMITS	47. % WITH 5 OR FEWER YEARS EXPERIENCE	48. AVERAGE YEARS OF EXPERIENCE	49. % WITH ADVANCED DEGREES	50. TEACHER TURNOVER RATE	51. % AFRICAN AMERICAN	52. % HISPANIC	53. % WHITE	54. % OTHER	55. % REGULAR EDUCATION	56. % SPECIAL EDUCATION	57. % COMPENSATORY EDUCATION	58. % BILINGUAL/ESL EDUCATION	59. % CAREER & TECHNOLOGY ED.	60. % OTHER EDUC. (INCLUDES G&T)	County Number, Name, District Name
															053 CROCKETT
2.5	22.4	15.1	17.7	9.7	0	12	88	0	78	6	2	2	8	3	Crockett County Cons CSD
															054 CROSBY
0.0	47.6	9.5	7.9	23.0	4	6	90	0	81	9	2	1	7	0	Crosbyton
0.0	24.8	12.9	20.6	19.4	0	10	90	0	79	7	2	3	8	0	Lorenzo
0.0	43.9	8.9	5.1	29.9	0	3	97	0	85	7	0	0	8	0	Ralls
															055 CULBERSON
0.0	30.5	11.9	15.9	28.4	0	28	72	0	85	6	0	0	5	5	Culberson County-Allamoore
															056 DALLAM
3.2	44.8	11.0	16.2	17.1	0	5	95	0	76	8	11	2	3	1	Dalhart
16.7	22.3	15.3	30.5	10.9	0	0	100	0	79	7	0	0	14	0	Texline
															057 DALLAS
5.7	47.4	9.8	26.6	19.5	4	7	87	2	74	9	0	9	4	4	Carrollton-Farmers Branch
13.6	48.6	11.0	23.4	24.7	13	3	83	1	77	7	2	2	6	7	Cedar Hill
1.8	41.5	9.8	24.2	18.7	1	3	95	1	77	7	4	2	2	7	Coppell
5.6	40.8	12.7	31.2	14.9	43	12	44	2	67	8	0	18	4	4	Dallas
13.8	51.0	9.4	20.2	31.6	15	3	81	1	85	8	2	1	3	1	Desoto
8.9	44.8	11.0	25.1	21.9	16	3	81	0	72	11	4	1	6	7	Duncanville
9.8	40.9	10.8	26.9	15.9	7	7	84	1	60	14	4	8	3	9	Garland
9.7	41.8	11.0	21.7	17.1	9	11	78	1	67	11	3	9	4	6	Grand Prairie
0.0	40.4	11.5	58.5	18.2	0	1	98	1	81	9	0	0	1	9	Highland Park
6.6	46.6	10.3	27.2	16.2	4	11	84	1	59	12	3	16	3	7	Irving
0.0	61.7	7.2	18.6	35.5	18	2	80	0	78	10	0	2	6	4	Lancaster
3.3	45.8	10.2	43.3	16.3	4	4	91	1	76	11	3	2	4	4	Mesquite
3.2	39.2	11.4	31.9	18.1	5	4	90	1	77	8	1	5	3	6	Richardson
0.0	32.6	11.2	30.0	13.1	0	0	100	0	96	0	0	1	0	3	Sunnyvale
14.8	39.6	12.2	20.5	27.2	81	2	17	0	84	7	0	0	6	2	Wilmer-Hutchins

"n/a" indicates "not applicable" or "not available."

Page 5 of 6

County Number, Name, Region, District Name, SSA Status		TAXES AND BUDGETED REVENUES								FUND BALANCES		BUDGETED EXPENDITURES
		61. TAXABLE VALUE PER PUPIL	62. LOCALLY ADOPTED TAX RATE	63. STATE AID PER PUPIL	64. TOTAL REVENUE	65. TOTAL REVENUE PER PUPIL	66. % STATE	67. % LOCAL AND OTHER	68. % FEDERAL	69. FUND BALANCE (END OF 1999-2000)	70. % FUND BALANCE (OF 2000-01 BUDGET)	71. TOTAL EXPENDITURES
053 CROCKETT Region 15												
Crockett County Cons CSD	M	977,901	1.381	364	7,810,384	9,354	7	90	3	2,652,156	24	7,796,247
054 CROSBY Region 17												
Crosbyton	M	129,812	1.375	6,574	4,178,614	8,459	73	24	3	1,728,326	37	4,723,863
Lorenzo	F	161,255	1.387	5,667	3,329,129	8,281	65	31	4	1,061,356	32	3,178,273
Ralls	M	105,912	1.330	4,959	4,820,839	6,917	73	23	4	1,500,969	33	4,663,815
055 CULBERSON Region 18												
Culberson County-Allamoore	M	307,454	1.465	3,150	5,753,113	8,242	38	57	5	85,867	2	5,699,116
056 DALLAM Region 16												
Dalhart		209,419	1.303	2,903	9,713,246	6,395	49	47	4	736,119	8	9,548,278
Texline	M	380,176	1.410	4,277	1,433,776	7,792	28	70	2	18,033	1	1,464,983
057 DALLAS Region 10												
Carrollton-Farmers Branch		505,440	1.674	308	186,179,990	7,714	6	92	1	30,693,823	15	189,034,814
Cedar Hill		195,662	1.630	2,885	33,710,895	5,201	39	59	2	-2,727,529	0	36,361,719
Coppell		516,049	1.600	328	62,716,587	6,785	8	92	1	8,219,552	11	66,097,717
Dallas		320,503	1.548	1,046	1,034,007,801	6,401	17	78	5	53,166,625	6	1,056,281,633
Desoto		193,686	1.660	2,429	42,484,987	6,121	44	54	2	4,402,487	12	42,220,956
Duncanville		217,816	1.680	2,132	65,674,939	6,301	33	65	2	7,455,205	13	66,157,526
Garland		175,485	1.406	2,432	287,312,761	5,711	50	48	2	48,880,802	20	291,376,544
Grand Prairie		134,809	1.608	3,273	117,472,124	5,799	58	41	0	19,198,663	18	121,221,564
Highland Park		990,275	1.583	329	43,135,532	7,376	4	96	0	9,473,338	12	42,525,342
Irving		256,304	1.695	1,474	188,242,656	6,469	27	70	3	22,915,945	13	199,386,502
Lancaster		198,337	1.652	2,788	23,505,164	5,588	43	54	3	539,413	2	23,254,569
Mesquite	F	140,833	1.580	2,266	202,394,156	6,259	54	44	2	33,630,320	21	207,317,543
Richardson		430,518	1.668	319	250,037,069	7,116	7	91	1	10,106,611	4	254,885,149
Sunnyvale	M	719,486	1.247	1,044	2,821,523	7,504	9	91	1	710,974	19	2,849,906
Wilmer-Hutchins		126,513	1.528	4,126	19,597,845	5,969	62	33	5	2,827,958	16	19,858,678

"?" indicates that data for this item fall outside a reasonable range.

"M" indicates that the district is a member of a special education shared services arrangement. "F" indicates that it is the fiscal agent.

BUDGETED EXPENDITURES								BUDGETED INSTRUCTIONAL EXPENDITURES								Page 6 of 6
72. % INSTRUCTIONAL	73. % CENTRAL ADMINISTRATIVE	74. % SCHOOL LEADERSHIP	75. % PLANT SERVICES	76. % OTHER OPERATING	77. % NON-OPERATING	78. TOTAL OPERATING EXPENDITURES	79. TOTAL OPERATING EXPENDITURES PER PUPIL	80. TOTAL INSTRUCTIONAL EXPENDITURES	81. TOTAL INSTRUCTIONAL EXPENDITURES PER PUPIL	82. % REGULAR EDUCATION	83. % SPECIAL EDUCATION	84. % COMPENSATORY EDUCATION	85. % BILINGUAL/ESL EDUCATION	86. % CAREER & TECHNOLOGY ED.	87. % GIFTED & TALENTED ED.	County Number, Name, District Name
																053 CROCKETT
53	8	5	17	15	2	7,608,346	9,112	4,157,890	4,980	63	9	15	5	6	2	Crockett County Cons CSD
																054 CROSBY
49	8	5	10	14	13	4,110,264	8,320	2,332,794	4,722	53	16	14	1	11	4	Crosbyton
54	8	6	12	18	2	3,124,048	7,771	1,718,081	4,274	57	9	27	0	5	2	Lorenzo
53	8	6	11	20	2	4,562,410	6,546	2,479,754	3,558	54	8	30	2	5	0	Ralls
																055 CULBERSON
53	7	5	11	18	6	5,347,002	7,660	3,020,391	4,327	81	9	5	0	3	2	Culberson County-Allamoore
																056 DALLAM
58	7	6	10	18	1	9,414,256	6,198	5,557,343	3,659	70	15	9	2	3	0	Dalhart
54	12	6	7	15	7	1,369,235	7,441	798,142	4,338	76	6	7	1	9	1	Texline
																057 DALLAS
48	5	5	10	15	17	157,781,633	6,538	90,954,747	3,769	67	12	4	9	3	4	Carrollton-Farmers Branch
60	6	5	12	15	3	35,321,348	5,450	21,717,447	3,351	82	11	2	0	4	1	Cedar Hill
54	6	5	11	14	10	59,244,526	6,410	35,442,781	3,835	79	12	4	2	1	3	Coppell
55	6	5	12	15	8	973,285,604	6,025	575,903,639	3,565	73	9	9	3	4	2	Dallas
53	7	5	10	15	11	37,470,400	5,398	22,174,628	3,195	81	9	4	1	4	2	Desoto
51	6	6	11	16	11	58,749,786	5,637	33,424,515	3,207	73	12	5	1	5	3	Duncanville
52	4	6	10	15	14	251,846,301	5,006	150,914,819	3,000	64	13	5	9	5	3	Garland
54	5	5	10	15	11	107,613,669	5,312	64,895,515	3,204	74	11	5	6	3	1	Grand Prairie
54	7	4	9	11	15	36,307,305	6,208	22,902,797	3,916	97	3	0	0	0	0	Highland Park
56	5	5	8	13	12	175,309,816	6,025	111,940,776	3,847	55	13	10	15	4	3	Irving
52	8	7	15	15	3	22,511,573	5,352	12,083,324	2,873	74	11	7	1	5	1	Lancaster
45	5	5	12	15	17	171,178,893	5,294	94,131,608	2,911	75	13	3	2	4	3	Mesquite
50	7	6	10	15	12	224,780,036	6,397	127,030,675	3,615	72	12	8	5	3	1	Richardson
60	10	5	9	15	1	2,832,106	7,532	1,711,692	4,552	94	1	2	0	0	3	Sunnyvale
47	8	5	16	19	5	18,837,743	5,738	9,371,099	2,854	71	10	12	1	6	0	Wilmer-Hutchins

"n/a" indicates "not applicable" or "not available."

DISTRICT DETAIL

County Number, Name, Region, District Name, SSA Status		1. Accountability Ratings	2. Total Number of Schools	3. Total Students	4. % African American	5. % Hispanic	6. % White	7. % Other	8. % Economically Disadvantaged	9. % Special Education	10. % Bilingual/ESL Education	11. % Career & Technology	12. % Gifted & Talented Ed.	13. Attendance Rate (1999-2000)	14. Annual Dropout Rate (1999-2000)	15. Four-Year Dropout Rate (Class of 2000)	16. Number of Graduates (Class of 2000)	17. % Graduated (Class of 2000)
					STUDENTS													
058 DAWSON	Region 17																	
Dawson	M	EX	1	167	0	32	68	0	50.9	8	17	36	4	95.9	0.0	0.0	7	100.0
Klondike	M	RE	2	225	0	36	64	0	36.4	10	10	28	7	96.6	0.0	0.0	13	100.0
Lamesa	F	AA	4	2,404	4	69	26	1	64.3	12	9	24	5	95.4	1.0	9.4	149	75.7
Sands	M	EX	2	213	0	60	40	0	59.6	12	8	20	1	96.2	0.0	0.0	25	95.8
059 DEAF SMITH	Region 16																	
Hereford		RE	9	4,028	2	76	23	0	70.2	14	11	30	4	96.1	1.8	6.8	259	84.9
Walcott	M	EX	1	146	0	47	52	1	65.8	8	0	0	4	97.4	n/a	n/a	n/a	n/a
060 DELTA	Region 8																	
Cooper	M	AA	3	948	18	3	79	1	44.7	19	0	17	6	95.1	2.1	9.9	60	85.9
Fannindel	M	AA	2	251	38	5	57	0	64.5	16	3	21	6	96.3	0.0	0.0	16	94.1
061 DENTON	Region 11																	
Argyle	M	EX	3	930	1	5	94	1	7.4	14	1	10	15	96.5	0.4	n/a	n/a	n/a
Aubrey	M	RE	3	990	0	8	87	5	18.6	16	3	23	8	95.9	0.4	3.2	63	93.7
Denton		AA	21	13,645	11	22	64	2	32.5	14	11	20	12	95.0	1.8	7.0	632	74.8
Krum	M	AA	4	1,121	1	9	90	0	22.0	17	3	16	5	96.5	0.4	4.7	61	90.6
Lake Dallas		RE	7	3,202	5	10	82	3	13.9	12	2	17	9	95.9	0.3	1.2	160	95.2
Lewisville		RE	50	39,096	7	12	76	5	9.7	12	5	16	7	96.5	0.1	1.5	1,931	91.5
Little Elm	M	AA	6	1,989	2	25	72	1	34.4	14	10	17	7	95.2	0.7	4.1	73	90.4
Northwest		AA	14	5,356	1	9	88	2	19.1	11	3	21	10	95.7	0.3	7.3	256	76.8
Pilot Point	M	AA	5	1,374	4	17	78	1	30.6	15	9	19	9	95.6	0.0	3.0	65	92.5
Ponder	M	AA	2	715	1	8	90	1	19.6	15	3	18	9	96.0	0.3	6.3	31	90.6
Sanger	F	AA	6	2,077	2	11	85	1	22.4	17	3	27	8	96.1	1.1	4.5	167	89.0
062 DEWITT	Region 3																	
Cuero	F	RE	5	2,004	13	35	51	0	48.9	11	1	30	5	96.3	0.6	2.8	136	91.7
Meyersville	M	EX	1	139	0	6	94	0	19.4	10	0	0	3	98.2	0.0	n/a	n/a	n/a
Nordheim	M	AA	1	96	0	54	46	0	59.4	24	1	35	12	95.2	0.0	LT 5	7	LT 5
Westhoff	M	EX	2	68	0	38	62	0	75.0	18	4	0	19	98.0	0.0	n/a	n/a	n/a

"?" indicates that data for this item fall outside a reasonable range.
"M" indicates that the district is a member of a special education shared services arrangement. "F" indicates that it is the fiscal agent.

Page 2 of 6

18. ALL TESTS TAKEN	19. READING	20. WRITING	21. MATHEMATICS	22. AFRICAN AMERICAN	23. HISPANIC	24. WHITE	25. OTHER	26. ECONOMICALLY DISADVANTAGED	27. PERCENT TESTED	28. PERCENT AT OR ABOVE CRITERION	29. SAT I: MEAN TOTAL SCORE	30. ACT: MEAN COMPOSITE SCORE	County Number, Name, District Name
TAAS: PERCENT OF STUDENTS PASSING FOR ALL GRADES COMBINED (SPRING 2001)									COLLEGE ADMISSIONS TESTS (CLASS OF 2000)				
													058 DAWSON
95.8	100.0	100.0	95.8	n/ a	88.0	100.0	n/ a	90.0	85.7	50.0	n/ a	22.3	Dawson
89.3	94.5	88.0	98.2	n/ a	80.0	92.6	LT 5	71.4	76.9	70.0	1224	25.1	Klondike
71.5	78.1	82.7	83.7	52.8	65.7	88.4	LT 5	61.6	55.7	22.1	1046	20.3	Lamesa
90.5	95.0	90.7	97.6	n/ a	88.2	93.9	n/ a	86.0	61.9	23.1	LT 5	19.9	Sands
													059 DEAF SMITH
89.5	91.9	93.4	96.4	82.1	87.8	95.5	LT 5	87.2	38.2	17.6	973	19.3	Hereford
90.5	95.1	100.0	93.7	n/ a	89.7	90.9	LT 5	89.5	n/ a	n/ a	n/ a	n/ a	Walcott
													060 DELTA
83.7	91.0	87.1	95.8	69.1	63.6	86.4	100.0	76.4	63.6	11.4	866	18.4	Cooper
73.3	90.5	72.5	79.4	51.6	60.0	84.6	n/ a	64.5	61.5	0.0	LT 5	16.3	Fannindel
													061 DENTON
93.2	95.5	96.4	97.8	100.0	68.0	94.3	LT 5	63.3	n/ a	n/ a	n/ a	n/ a	Argyle
90.2	93.6	96.0	95.0	n/ a	77.1	91.4	n/ a	83.3	55.8	17.2	996	19.6	Aubrey
84.7	90.8	89.5	91.5	71.6	69.5	90.9	91.0	70.1	73.1	34.2	1026	21.0	Denton
83.0	92.8	84.9	91.1	LT 5	80.4	83.2	n/ a	67.3	78.0	34.8	1000	24.3	Krum
87.5	93.5	90.8	92.9	86.9	78.8	88.3	96.4	75.1	69.1	22.9	990	19.7	Lake Dallas
91.1	95.2	94.2	95.5	80.9	79.8	93.4	93.0	72.6	84.0	37.0	1063	21.3	Lewisville
79.5	87.5	84.7	89.4	77.3	67.1	83.5	84.6	64.5	49.2	3.4	925	18.5	Little Elm
86.8	93.8	88.5	92.8	85.2	82.4	87.2	86.0	73.2	66.1	30.0	1029	21.6	Northwest
83.6	91.0	88.6	90.7	68.0	71.0	86.5	LT 5	69.6	64.2	35.3	1059	22.3	Pilot Point
85.8	91.5	95.6	92.5	n/ a	66.7	87.3	LT 5	67.8	65.4	35.3	998	20.5	Ponder
85.5	90.9	91.7	93.7	73.1	69.6	87.7	75.0	77.7	38.4	34.5	969	21.5	Sanger
													062 DEWITT
89.1	93.0	96.0	95.7	81.1	81.2	95.8	100.0	82.4	53.1	28.3	1047	19.8	Cuero
94.4	96.6	100.0	97.6	n/ a	LT 5	95.3	n/ a	81.3	n/ a	n/ a	n/ a	n/ a	Meyersville
69.4	87.2	73.9	81.3	n/ a	69.0	70.0	n/ a	64.3	0.0	n/ a	n/ a	n/ a	Nordheim
89.5	91.7	100.0	97.4	n/ a	75.0	96.2	n/ a	85.2	n/ a	n/ a	n/ a	n/ a	Westhoff

"n/ a" indicates "not applicable" or "not available."

"LT 5 " indicates that more than zero, but less than five students were in this category; therefore, results are masked to protect the students' anonymity.

DISTRICT DETAIL

County Number, Name, Region, District Name, SSA Status		STAFF														
		31. TOTAL STAFF FTE	32. TOTAL TEACHER FTE	33. % CENTRAL ADMINISTRATIVE	34. % SCHOOL ADMINISTRATIVE	35. % PROFESSIONAL SUPPORT STAFF	36. % TEACHERS	37. % EDUCATIONAL AIDES	38. % AUXILIARY STAFF	39. AVERAGE CENTRAL ADMINISTRATIVE SALARY	40. AVERAGE SCHOOL ADMINISTRATIVE SALARY	41. AVERAGE PROFESSIONAL SUPPORT STAFF SALARY	42. AVERAGE TEACHER SALARY	43. % MINORITY	44. NUMBER OF STUDENTS PER TOTAL STAFF	45. NUMBER OF STUDENTS PER TEACHER
058 DAWSON	Region 17															
Dawson	M	34	18	3	3	3	53	15	23	65,000	35,715	40,574	37,722	12	4.9	9.3
Klondike	M	53	24	2	4	1	45	13	35	65,000	51,400	46,545	37,471	28	4.3	9.4
Lamesa	F	349	166	1	2	3	48	16	30	71,020	53,048	38,797	35,223	42	6.9	14.5
Sands	M	40	21	3	2	2	52	15	27	70,657	52,430	46,006	39,504	17	5.4	10.4
059 DEAF SMITH	Region 16															
Hereford		597	299	1	4	6	50	13	27	66,682	47,903	42,519	35,426	42	6.8	13.5
Walcott	M	16	8	2	2	0	50	16	31	83,804	83,804	0	33,979	21	8.9	18.0
060 DELTA	Region 8															
Cooper	M	141	72	1	4	5	51	15	24	75,250	50,092	35,250	34,180	16	6.7	13.1
Fannindel	M	54	22	2	3	3	41	25	26	64,100	41,233	40,762	32,027	10	4.6	11.4
061 DENTON	Region 11															
Argyle	M	123	77	2	3	7	63	10	14	65,333	62,611	41,154	39,812	3	7.6	12.1
Aubrey	M	136	76	1	4	5	56	12	23	89,000	51,075	37,223	32,426	8	7.3	13.0
Denton		1,968	985	1	2	10	50	6	31	62,757	55,752	41,661	37,439	23	6.9	13.9
Krum	M	164	91	1	3	4	55	11	26	67,949	58,270	42,235	35,580	4	6.8	12.4
Lake Dallas		382	231	2	4	9	60	13	12	59,117	52,034	39,882	35,137	2	8.4	13.9
Lewisville		4,384	2,685	1	3	9	61	9	17	72,202	59,360	44,066	39,372	11	8.9	14.6
Little Elm	M	290	148	2	3	7	51	9	29	62,445	54,949	41,398	32,012	10	6.9	13.4
Northwest		772	415	2	3	10	54	8	23	83,626	63,489	47,835	39,763	3	6.9	12.9
Pilot Point	M	211	112	1	4	4	53	12	26	70,248	49,634	40,103	34,628	14	6.5	12.2
Ponder	M	125	75	1	3	4	60	7	25	63,000	48,328	37,134	31,530	3	5.7	9.6
Sanger	F	294	165	1	4	5	56	16	18	76,704	47,437	40,242	34,246	4	7.1	12.6
062 DEWITT	Region 3															
Cuero	F	349	154	1	2	7	44	18	27	65,909	49,475	41,254	36,272	25	5.7	13.0
Meyersville	M	18	10	2	2	7	57	11	21	62,628	62,628	34,699	38,037	5	7.5	13.2
Nordheim	M	26	14	4	1	3	54	12	27	58,500	48,000	48,000	35,359	27	3.7	6.8
Westhoff	M	12	6	4	0	0	48	32	15	55,126	0	0	36,588	16	5.5	11.4

"?" indicates that data for this item fall outside a reasonable range.

"M" indicates that the district is a member of a special education shared services arrangement. "F" indicates that it is the fiscal agent.

TEACHERS

County Number, Name, District Name	46. % Teachers with 1 or More Permits	47. % with 5 or Fewer Years Experience	48. Average Years of Experience	49. % with Advanced Degrees	50. Teacher Turnover Rate	51. % African American	52. % Hispanic	53. % White	54. % Other	55. % Regular Education	56. % Special Education	57. % Compensatory Education	58. % Bilingual/ESL Education	59. % Career & Technology Ed.	60. % Other Educ. (Includes G&T)
058 DAWSON															
Dawson	0.0	25.0	14.6	27.8	25.0	0	6	94	0	80	1	1	3	14	0
Klondike	4.2	20.8	13.2	12.5	24.8	0	8	92	0	81	7	1	0	8	3
Lamesa	4.2	38.5	11.9	6.2	19.7	1	14	85	0	73	7	5	7	5	2
Sands	9.7	24.3	12.9	22.1	24.2	0	5	95	0	84	5	5	1	5	0
059 DEAF SMITH															
Hereford	3.3	29.5	12.3	14.2	10.1	1	18	81	0	70	10	3	8	7	2
Walcott	0.0	32.2	8.4	12.3	23.5	0	0	100	0	92	8	0	0	0	0
060 DELTA															
Cooper	8.3	30.3	11.9	23.4	24.0	3	0	97	0	83	7	2	0	6	2
Fannindel	8.6	50.5	9.3	13.4	21.0	0	5	95	0	75	14	0	0	11	0
061 DENTON															
Argyle	3.9	40.1	10.0	24.8	8.0	0	3	97	0	75	8	5	1	2	9
Aubrey	19.7	55.3	6.9	21.0	41.5	0	3	97	0	81	9	0	0	8	1
Denton	7.8	43.5	9.8	30.1	13.9	6	8	85	1	72	11	2	5	4	5
Krum	4.4	26.3	12.2	19.7	13.4	0	1	99	0	73	12	3	3	5	4
Lake Dallas	4.2	46.0	8.6	15.3	28.7	1	1	98	0	81	11	4	0	3	1
Lewisville	1.9	40.8	10.7	25.2	14.3	2	4	92	2	71	14	2	3	4	6
Little Elm	9.3	61.9	6.5	3.4	29.3	0	2	98	0	78	10	5	2	1	4
Northwest	2.4	46.2	9.3	17.7	15.9	0	1	98	1	81	7	0	2	4	6
Pilot Point	12.2	38.1	10.3	16.0	19.2	2	1	97	0	74	12	4	3	4	4
Ponder	0.0	45.2	8.2	21.4	14.7	1	0	99	0	79	6	5	1	5	4
Sanger	7.3	41.2	9.8	13.3	26.2	0	1	99	1	74	16	1	0	6	3
062 DEWITT															
Cuero	0.8	23.3	13.4	26.0	15.2	3	5	92	0	63	13	8	1	7	8
Meyersville	0.0	9.5	18.8	9.5	19.0	0	0	100	0	100	0	0	0	0	0
Nordheim	0.0	21.2	13.5	14.2	14.9	0	14	86	0	78	7	0	0	14	1
Westhoff	0.0	0.0	13.2	24.8	33.4	0	0	100	0	84	2	9	3	0	2

"n/a" indicates "not applicable" or "not available."

Page 5 of 6

County Number, Name, Region, District Name, SSA Status		TAXES AND BUDGETED REVENUES								FUND BALANCES		BUDGETED EXPENDITURES
		61. TAXABLE VALUE PER PUPIL	62. LOCALLY ADOPTED TAX RATE	63. STATE AID PER PUPIL	64. TOTAL REVENUE	65. TOTAL REVENUE PER PUPIL	66. % STATE	67. % LOCAL AND OTHER	68. % FEDERAL	69. FUND BALANCE (END OF 1999-2000)	70. % FUND BALANCE (OF 2000-01 BUDGET)	71. TOTAL EXPENDITURES
058 DAWSON	Region 17											
Dawson	M	831,362	1.357	387	2,010,196	12,037	5	93	1	1,279,373	64	1,961,953
Klondike	M	676,190	1.337	358	2,406,497	10,696	13	85	2	1,169,712	49	2,505,863
Lamesa	F	108,692	1.400	3,891	13,949,733	5,803	67	29	4	3,235,596	25	13,637,396
Sands	M	339,651	1.490	3,330	1,740,524	8,171	34	63	3	419,605	22	2,034,043
059 DEAF SMITH	Region 16											
Hereford		122,290	1.500	4,311	23,881,098	5,929	61	34	5	2,649,562	13	22,338,562
Walcott	M	187,490	0.976	3,915	912,650	6,251	59	35	6	288,826	35	896,750
060 DELTA	Region 8											
Cooper	M	77,381	1.490	5,165	6,003,191	6,332	74	23	3	534,700	10	5,920,237
Fannindel	M	100,766	1.605	5,173	1,836,993	7,319	73	23	4	146,139	8	2,044,877
061 DENTON	Region 11											
Argyle	M	411,537	1.776	1,358	8,066,260	8,673	13	87	0	1,095,958	15	8,012,215
Aubrey	M	181,625	1.511	4,321	6,823,437	6,892	55	44	1	460,466	8	6,591,369
Denton		277,831	1.844	2,120	99,535,106	7,295	25	75	0	9,999,464	13	100,078,350
Krum	M	131,152	1.863	5,439	8,433,886	7,524	63	35	1	1,255,420	16	8,910,580
Lake Dallas		208,870	1.660	3,430	21,607,210	6,748	42	56	1	1,880,502	10	22,087,862
Lewisville		298,826	1.610	1,679	261,956,776	6,700	21	78	1	22,563,070	10	269,130,018
Little Elm	M	160,253	1.530	3,745	13,239,240	6,656	59	39	3	913,061	8	13,286,448
Northwest		479,516	1.692	361	44,383,192	8,287	3	96	1	18,382,050	44	46,485,014
Pilot Point	M	174,114	1.508	3,597	9,369,203	6,819	53	44	3	1,806,321	21	9,487,341
Ponder	M	181,100	1.565	4,348	5,853,763	8,187	62	37	1	727,146	15	5,559,932
Sanger	F	129,135	1.600	3,862	12,835,464	6,180	63	35	1	899,071	7	13,563,525
062 DEWITT	Region 3											
Cuero	F	106,921	1.201	4,694	13,669,087	6,821	70	27	3	2,367,766	19	13,017,023
Meyersville	M	277,652	1.350	3,928	993,610	7,148	53	46	1	103,251	8	1,270,744
Nordheim	M	272,938	1.385	6,687	1,165,581	12,141	64	33	2	557,301	50	1,158,047
Westhoff	M	188,891	1.430	5,294	607,811	8,938	58	38	3	24,359	5	539,946

"?" indicates that data for this item fall outside a reasonable range.
"M" indicates that the district is a member of a special education shared services arrangement. "F" indicates that it is the fiscal agent.

72. % INSTRUCTIONAL	73. % CENTRAL ADMINISTRATIVE	74. % SCHOOL LEADERSHIP	75. % PLANT SERVICES	76. % OTHER OPERATING	77. % NON-OPERATING	78. TOTAL OPERATING EXPENDITURES	79. TOTAL OPERATING EXPENDITURES PER PUPIL	80. TOTAL INSTRUCTIONAL EXPENDITURES	81. TOTAL INSTRUCTIONAL EXPENDITURES PER PUPIL	82. % REGULAR EDUCATION	83. % SPECIAL EDUCATION	84. % COMPENSATORY EDUCATION	85. % BILINGUAL/ESL EDUCATION	86. % CAREER & TECHNOLOGY ED.	87. % GIFTED & TALENTED ED.	County Number, Name, District Name
																058 DAWSON
40	14	3	14	13	15	1,658,453	9,931	790,615	4,734	69	8	11	0	11	1	Dawson
49	11	6	13	16	6	2,360,835	10,493	1,230,926	5,471	80	9	6	0	4	1	Klondike
55	6	4	12	18	4	13,076,227	5,439	7,472,517	3,108	76	8	10	1	5	0	Lamesa
48	11	6	11	19	6	1,915,218	8,992	970,188	4,555	73	9	10	1	6	1	Sands
																059 DEAF SMITH
52	7	6	12	19	4	21,396,728	5,312	11,577,084	2,874	63	10	18	1	7	1	Hereford
47	6	3	6	36	3	869,550	5,956	417,500	2,860	61	23	17	0	0	0	Walcott
																060 DELTA
49	5	6	11	17	12	5,221,544	5,508	2,905,894	3,065	69	15	8	0	7	0	Cooper
48	9	8	9	20	7	1,910,355	7,611	977,159	3,893	66	15	11	1	6	0	Fannindel
																061 DENTON
47	6	6	10	12	19	6,466,463	6,953	3,799,676	4,086	76	12	3	1	2	7	Argyle
48	5	7	9	17	13	5,715,269	5,773	3,194,072	3,226	74	15	2	3	4	1	Aubrey
47	5	4	10	14	19	80,675,788	5,912	47,252,616	3,463	70	13	4	4	4	5	Denton
49	4	6	8	14	18	7,317,626	6,528	4,388,758	3,915	74	13	8	1	3	1	Krum
49	6	5	10	16	14	19,075,209	5,957	10,903,484	3,405	74	14	5	1	3	3	Lake Dallas
54	5	5	9	14	13	233,076,926	5,962	144,045,993	3,684	74	17	3	2	3	2	Lewisville
46	5	7	10	18	15	11,321,774	5,692	6,122,719	3,078	64	18	10	3	4	1	Little Elm
48	7	5	9	17	14	40,083,505	7,484	22,242,382	4,153	75	13	7	0	4	1	Northwest
54	6	7	9	16	7	8,790,304	6,398	5,124,883	3,730	67	14	7	3	6	3	Pilot Point
58	5	5	9	12	11	4,970,563	6,952	3,225,643	4,511	82	10	5	0	3	0	Ponder
51	5	7	10	14	13	11,832,012	5,697	6,981,983	3,362	75	15	4	1	5	1	Sanger
																062 DEWITT
56	7	5	8	20	4	12,520,975	6,248	7,250,398	3,618	68	12	8	1	5	7	Cuero
50	9	4	11	17	9	1,158,744	8,336	636,800	4,581	79	16	4	0	0	1	Meyersville
62	15	0	8	13	1	1,150,548	11,985	720,717	7,507	67	21	5	2	4	1	Nordheim
53	15	6	9	13	5	515,436	7,580	286,713	4,216	81	6	10	2	0	2	Westhoff

Columns 72–79: BUDGETED EXPENDITURES. Columns 80–87: BUDGETED INSTRUCTIONAL EXPENDITURES.

"n/a" indicates "not applicable" or "not available."

DISTRICT DETAIL

County Number, Name, Region, District Name	SSA Status	1. Accountability Ratings	2. Total Number of Schools	3. Total Students	4. % African American	5. % Hispanic	6. % White	7. % Other	8. % Economically Disadvantaged	9. % Special Education	10. % Bilingual/ESL Education	11. % Career & Technology	12. % Gifted & Talented Ed.	13. Attendance Rate (1999-2000)	14. Annual Dropout Rate (1999-2000)	15. Four-Year Dropout Rate (Class of 2000)	16. Number of Graduates (Class of 2000)	17. % Graduated (Class of 2000)
					STUDENTS													
062 DEWITT	Region 3																	
Yoakum	M	AA	5	1,507	13	36	51	0	48.1	14	6	33	8	96.4	1.0	5.3	119	88.0
Yorktown	M	AA	3	734	3	41	57	0	44.7	13	0	22	7	97.2	0.0	0.0	52	92.9
063 DICKENS	Region 17																	
Patton Springs	M	EX	1	153	0	22	77	1	62.7	19	3	53	9	97.5	0.0	0.0	6	100.0
Spur	M	RE	1	270	6	35	59	0	66.3	19	0	30	8	96.2	3.4	3.7	22	77.8
064 DIMMIT	Region 20																	
Carrizo Springs Cons		AA	7	2,460	1	90	9	1	76.0	10	14	28	8	95.4	1.6	13.6	145	78.0
065 DONLEY	Region 16																	
Clarendon	M	RE	3	494	13	9	77	0	43.3	17	2	21	11	97.1	0.8	2.9	33	94.3
Hedley	M	RE	1	173	0	14	84	2	63.0	16	8	30	3	98.3	2.4	14.3	10	85.7
066 DUVAL	Region 2																	
Benavides	M	AA	3	538	0	98	2	0	86.6	9	9	18	7	94.4	1.7	7.7	37	92.3
Freer	M	RE	4	1,004	0	80	20	0	54.8	10	2	22	4	94.7	1.5	4.3	69	90.0
Ramirez CSD	M	RE	1	31	0	97	0	3	87.1	3	55	0	0	96.1	n/a	n/a	n/a	n/a
San Diego	F	AA	4	1,593	0	99	0	0	92.2	11	10	20	10	95.0	1.0	5.4	88	92.4
067 EASTLAND	Region 14																	
Cisco	M	EX	3	853	3	10	86	1	51.9	21	1	26	9	95.8	0.2	1.6	54	83.9
Eastland	M	RE	3	1,191	1	17	81	1	43.0	15	5	22	8	96.7	0.3	3.9	85	80.4
Gorman	F	RE	2	435	0	33	66	1	72.4	16	10	36	6	97.0	0.9	3.6	27	89.3
Ranger	M	RE	2	496	2	19	78	1	59.5	19	4	33	11	96.1	0.7	8.1	36	91.9
Rising Star	M	EX	2	216	0	9	90	1	60.6	20	2	15	18	95.9	0.0	4.3	18	87.0
068 ECTOR	Region 18																	
Ector County		AA	41	26,831	5	55	39	1	57.5	11	11	23	9	95.2	2.2	13.7	1,479	75.7

"?" indicates that data for this item fall outside a reasonable range.
"M" indicates that the district is a member of a special education shared services arrangement. "F" indicates that it is the fiscal agent.

TAAS: Percent of Students Passing for All Grades Combined (Spring 2001)									College Admissions Tests (Class of 2000)				
18. All Tests Taken	19. Reading	20. Writing	21. Mathematics	22. African American	23. Hispanic	24. White	25. Other	26. Economically Disadvantaged	27. Percent Tested	28. Percent At or Above Criterion	29. SAT I: Mean Total Score	30. ACT: Mean Composite Score	County Number, Name, District Name
													062 DEWITT
84.0	92.3	88.0	90.4	69.1	76.8	91.8	n/a	78.1	65.5	26.4	1048	20.0	Yoakum
85.8	90.2	90.2	95.6	83.3	77.0	91.7	n/a	76.0	56.3	18.5	1002	17.7	Yorktown
													063 DICKENS
100.0	100.0	100.0	100.0	n/a	100.0	100.0	n/a	100.0	?	0.0	n/a	18.0	Patton Springs
87.4	91.6	87.5	95.4	LT 5	82.9	88.9	n/a	82.2	57.1	0.0	LT 5	20.2	Spur
													064 DIMMIT
72.2	79.8	85.6	83.6	83.3	70.4	85.7	87.5	70.5	61.1	13.0	885	16.7	Carrizo Springs Cons
													065 DONLEY
92.2	96.1	92.2	99.1	87.5	93.8	92.6	LT 5	86.4	70.4	31.6	LT 5	20.4	Clarendon
81.7	87.5	91.4	92.6	n/a	33.3	87.1	LT 5	75.5	90.0	33.3	LT 5	22.2	Hedley
													066 DUVAL
66.1	79.1	83.5	76.1	n/a	65.8	LT 5	n/a	64.5	90.6	3.4	n/a	17.1	Benavides
82.3	86.2	91.9	91.9	LT 5	80.0	91.7	n/a	78.1	68.3	11.6	816	18.1	Freer
80.0	100.0	LT 5	80.0	n/a	80.0	n/a	n/a	80.0	n/a	n/a	n/a	n/a	Ramirez CSD
55.3	70.0	76.0	64.9	LT 5	55.2	LT 5	n/a	54.7	48.1	5.1	884	16.2	San Diego
													067 EASTLAND
92.7	95.3	97.4	97.1	100.0	91.2	92.9	LT 5	88.5	54.8	30.4	1186	21.5	Cisco
92.0	97.1	93.2	96.1	LT 5	86.7	93.1	100.0	88.0	75.3	25.5	1022	20.3	Eastland
90.4	95.9	89.2	95.5	n/a	88.9	91.2	LT 5	89.2	75.0	27.8	984	20.3	Gorman
88.5	94.1	88.9	97.1	LT 5	75.0	91.5	LT 5	89.6	84.6	9.1	LT 5	17.6	Ranger
92.7	96.2	91.3	99.1	n/a	92.3	92.8	n/a	93.8	86.7	23.1	979	19.6	Rising Star
													068 ECTOR
75.6	85.3	80.4	85.4	63.6	70.4	83.7	87.5	68.4	33.4	26.7	997	21.5	Ector County

"n/a" indicates "not applicable" or "not available."

"LT 5" indicates that more than zero, but less than five students were in this category; therefore, results are masked to protect the students' anonymity.

STAFF

County Number, Name, Region, District Name, SSA Status		31. TOTAL STAFF FTE	32. TOTAL TEACHER FTE	33. % CENTRAL ADMINISTRATIVE	34. % SCHOOL ADMINISTRATIVE	35. % PROFESSIONAL SUPPORT STAFF	36. % TEACHERS	37. % EDUCATIONAL AIDES	38. % AUXILIARY STAFF	39. AVERAGE CENTRAL ADMINISTRATIVE SALARY	40. AVERAGE SCHOOL ADMINISTRATIVE SALARY	41. AVERAGE PROFESSIONAL SUPPORT STAFF SALARY	42. AVERAGE TEACHER SALARY	43. % MINORITY	44. NUMBER OF STUDENTS PER TOTAL STAFF	45. NUMBER OF STUDENTS PER TEACHER
062 DEWITT	Region 3															
Yoakum	M	250	125	1	2	4	50	22	21	66,217	51,576	36,176	37,527	23	6.0	12.0
Yorktown	M	119	59	2	3	5	49	15	27	52,231	50,908	39,209	35,805	18	6.1	12.4
063 DICKENS	Region 17															
Patton Springs	M	33	19	5	3	3	57	12	19	47,993	51,000	37,756	32,803	9	4.6	8.1
Spur	M	59	28	2	2	3	47	18	29	60,000	46,751	30,758	36,612	17	4.5	9.7
064 DIMMIT	Region 20															
Carrizo Springs Cons		425	186	1	3	5	44	15	32	66,617	56,100	45,998	36,604	81	5.8	13.3
065 DONLEY	Region 16															
Clarendon	M	90	52	1	2	5	58	14	20	63,600	53,215	36,099	35,515	7	5.5	9.5
Hedley	M	34	19	3	3	2	57	10	25	57,200	47,720	38,352	33,090	1	5.1	9.0
066 DUVAL	Region 2															
Benavides	M	127	47	1	2	6	37	17	36	70,000	48,616	38,367	38,526	97	4.2	11.3
Freer	M	166	84	1	2	4	51	10	34	82,057	55,683	42,563	39,628	77	6.1	12.0
Ramirez CSD	M	11	3	0	9	0	27	18	46	0	55,683	0	38,580	91	2.8	10.3
San Diego	F	224	120	1	3	6	54	10	26	65,130	49,098	42,797	34,252	93	7.1	13.3
067 EASTLAND	Region 14															
Cisco	M	140	71	1	3	5	51	19	21	45,893	50,592	39,430	35,684	6	6.1	12.0
Eastland	M	160	90	1	2	4	56	14	23	61,552	55,438	36,750	35,195	4	7.5	13.2
Gorman	F	77	40	1	4	2	52	17	25	68,964	46,355	43,401	33,640	3	5.7	11.0
Ranger	M	83	42	1	2	4	50	18	25	68,395	50,788	36,969	36,767	8	5.9	11.8
Rising Star	M	39	22	3	3	1	56	15	22	59,000	47,500	40,800	33,468	3	5.5	9.8
068 ECTOR	Region 18															
Ector County		3,375	1,775	1	2	9	53	8	28	76,544	59,268	45,401	36,466	36	8.0	15.1

"?" indicates that data for this item fall outside a reasonable range.

"M" indicates that the district is a member of a special education shared services arrangement. "F" indicates that it is the fiscal agent.

TEACHERS

County Number, Name, District Name	46. % TEACHERS WITH 1 OR MORE PERMITS	47. % WITH 5 OR FEWER YEARS EXPERIENCE	48. AVERAGE YEARS OF EXPERIENCE	49. % WITH ADVANCED DEGREES	50. TEACHER TURNOVER RATE	51. % AFRICAN AMERICAN	52. % HISPANIC	53. % WHITE	54. % OTHER	55. % REGULAR EDUCATION	56. % SPECIAL EDUCATION	57. % COMPENSATORY EDUCATION	58. % BILINGUAL/ESL EDUCATION	59. % CAREER & TECHNOLOGY ED.	60. % OTHER EDUC. (INCLUDES G&T)
062 DEWITT															
Yoakum	0.0	11.5	17.6	20.7	7.1	1	3	96	0	75	7	6	1	7	3
Yorktown	1.7	13.6	16.3	16.9	22.6	0	7	93	0	82	5	6	0	4	3
063 DICKENS															
Patton Springs	0.0	26.3	8.8	15.8	0.0	0	5	95	0	77	4	4	0	15	0
Spur	9.0	19.8	13.9	8.8	30.2	0	0	100	0	79	7	4	0	10	0
064 DIMMIT															
Carrizo Springs Cons	10.2	28.3	14.1	13.8	12.8	1	72	28	0	77	6	5	2	6	4
065 DONLEY															
Clarendon	3.8	23.0	11.5	19.2	23.4	0	2	98	0	73	8	7	1	7	4
Hedley	0.0	31.1	12.7	0.0	8.3	0	0	100	0	76	5	0	5	14	0
066 DUVAL															
Benavides	4.2	19.0	18.3	38.9	12.8	0	98	2	0	76	3	6	5	9	0
Freer	7.1	17.9	16.1	25.0	10.7	0	71	29	0	76	14	2	1	5	2
Ramirez CSD	0.0	0.0	15.0	0.0	0.0	0	67	33	0	100	0	0	0	0	0
San Diego	4.1	35.7	11.4	11.6	21.5	0	93	7	0	89	6	0	0	4	1
067 EASTLAND															
Cisco	1.4	21.1	12.9	14.2	20.0	0	1	99	0	69	11	11	0	6	2
Eastland	0.0	26.7	13.4	8.9	15.2	1	1	98	0	78	8	6	1	6	1
Gorman	2.5	47.8	9.7	5.0	26.8	0	0	100	0	73	9	4	3	9	1
Ranger	0.0	20.2	15.3	19.0	8.6	0	2	98	0	77	9	7	0	7	0
Rising Star	22.7	31.8	9.3	13.6	27.9	0	0	100	0	65	15	12	1	7	1
068 ECTOR															
Ector County	6.0	39.0	10.8	15.9	15.4	4	18	77	1	69	9	3	9	5	4

"n/a" indicates "not applicable" or "not available."

Page 5 of 6

County Number, Name, Region, District Name, SSA Status		TAXES AND BUDGETED REVENUES: 61. TAXABLE VALUE PER PUPIL	62. LOCALLY ADOPTED TAX RATE	63. STATE AID PER PUPIL	64. TOTAL REVENUE	65. TOTAL REVENUE PER PUPIL	66. % STATE	67. % LOCAL AND OTHER	68. % FEDERAL	FUND BALANCES: 69. FUND BALANCE (END OF 1999-2000)	70. % FUND BALANCE (OF 2000-01 BUDGET)	BUDGETED EXPENDITURES: 71. TOTAL EXPENDITURES
062 DEWITT	Region 3											
Yoakum	M	155,289	1.500	4,148	10,385,456	6,891	62	36	3	973,394	10	11,194,561
Yorktown	M	104,703	1.500	556	4,950,566	6,745	70	27	2	380,180	8	5,065,930
063 DICKENS	Region 17											
Patton Springs	M	100,987	1.500	9,806	1,628,138	10,641	76	20	4	254,054	15	1,626,147
Spur	M	248,593	1.348	5,411	2,399,922	8,889	54	42	3	101,843	4	2,355,081
064 DIMMIT	Region 20											
Carrizo Springs Cons		89,328	1.500	4,998	17,893,689	7,274	72	21	7	2,159,557	13	17,923,096
065 DONLEY	Region 16											
Clarendon	M	173,734	1.270	4,774	3,825,804	7,745	60	38	2	813,701	22	3,768,839
Hedley	M	136,989	1.260	5,384	1,410,400	8,153	71	26	3	358,554	27	1,389,112
066 DUVAL	Region 2											
Benavides	M	233,226	1.500	3,765	4,542,462	8,443	57	39	4	-351,733	0	3,868,131
Freer	M	175,399	1.400	3,460	7,152,824	7,124	58	40	2	762,726	11	7,260,462
Ramirez CSD	M	583,979	1.500	990	288,620	9,310	8	87	5	-48,665	0	302,198
San Diego	F	60,765	1.511	5,639	10,315,140	6,475	79	15	5	2,923,955	30	10,155,449
067 EASTLAND	Region 14											
Cisco	M	115,267	1.382	5,268	5,699,961	6,682	71	26	3	1,444,861	27	5,600,025
Eastland	M	156,186	1.345	3,293	6,763,463	5,679	61	37	3	1,101,860	16	7,081,525
Gorman	F	89,423	1.394	4,909	2,761,563	6,348	74	22	4	293,343	11	2,681,441
Ranger	M	113,647	1.380	2,074	3,438,612	6,933	77	23	0	786,812	24	3,353,117
Rising Star	M	110,374	1.388	5,734	1,558,877	7,217	73	24	3	445,658	29	1,596,247
068 ECTOR	Region 18											
Ector County		147,642	1.536	3,259	158,489,969	5,907	54	41	5	17,295,668	12	158,322,940

"?" indicates that data for this item fall outside a reasonable range.
"M" indicates that the district is a member of a special education shared services arrangement. "F" indicates that it is the fiscal agent.

BUDGETED EXPENDITURES								BUDGETED INSTRUCTIONAL EXPENDITURES								
72. % INSTRUCTIONAL	73. % CENTRAL ADMINISTRATIVE	74. % SCHOOL LEADERSHIP	75. % PLANT SERVICES	76. % OTHER OPERATING	77. % NON-OPERATING	78. TOTAL OPERATING EXPENDITURES	79. TOTAL OPERATING EXPENDITURES PER PUPIL	80. TOTAL INSTRUCTIONAL EXPENDITURES	81. TOTAL INSTRUCTIONAL EXPENDITURES PER PUPIL	82. % REGULAR EDUCATION	83. % SPECIAL EDUCATION	84. % COMPENSATORY EDUCATION	85. % BILINGUAL/ESL EDUCATION	86. % CAREER & TECHNOLOGY ED.	87. % GIFTED & TALENTED ED.	County Number, Name, District Name
																062 DEWITT
55	6	4	8	15	13	9,788,791	6,496	6,185,608	4,105	72	12	6	2	7	2	Yoakum
54	6	5	9	18	7	4,716,963	6,426	2,730,378	3,720	79	7	8	0	5	1	Yorktown
																063 DICKENS
50	13	5	14	17	2	1,597,147	10,439	820,228	5,361	67	6	12	1	14	0	Patton Springs
50	11	5	12	19	3	2,280,378	8,446	1,169,433	4,331	68	10	9	0	13	0	Spur
																064 DIMMIT
51	7	5	9	19	8	16,535,832	6,722	9,182,459	3,733	64	10	10	7	6	3	Carrizo Springs Cons
																065 DONLEY
56	8	7	8	18	2	3,681,439	7,452	2,123,147	4,298	66	12	13	0	8	2	Clarendon
56	10	6	8	19	0	1,384,112	8,001	783,174	4,527	71	8	9	0	12	0	Hedley
																066 DUVAL
57	8	5	11	18	1	3,831,631	7,122	2,205,042	4,099	78	9	6	2	5	0	Benavides
59	7	4	11	17	1	7,174,197	7,146	4,315,010	4,298	71	7	16	0	5	1	Freer
36	17	18	7	18	4	290,615	9,375	109,872	3,544	60	0	31	9	0	0	Ramirez CSD
48	6	6	12	18	11	9,065,442	5,691	4,846,059	3,042	48	7	41	0	4	0	San Diego
																067 EASTLAND
59	6	4	10	18	3	5,445,447	6,384	3,292,230	3,860	62	18	11	0	7	2	Cisco
58	6	5	12	18	1	6,976,526	5,858	4,113,551	3,454	74	9	9	1	6	2	Eastland
60	8	5	11	16	1	2,649,441	6,091	1,599,368	3,677	65	11	12	1	11	1	Gorman
65	8	5	9	8	5	3,187,697	6,427	2,186,089	4,407	65	19	9	0	6	1	Ranger
61	12	3	10	14	0	1,588,747	7,355	970,140	4,491	62	20	9	1	7	1	Rising Star
																068 ECTOR
53	6	5	11	18	7	147,781,891	5,508	84,691,028	3,156	74	11	3	8	4	0	Ector County

"n/a" indicates "not applicable" or "not available."

DISTRICT DETAIL

County Number, Name, Region, District Name, SSA Status		1. ACCOUNTABILITY RATINGS	2. TOTAL NUMBER OF SCHOOLS	3. TOTAL STUDENTS	4. % AFRICAN AMERICAN	5. % HISPANIC	6. % WHITE	7. % OTHER	8. % ECONOMICALLY DISADVANTAGED	9. % SPECIAL EDUCATION	10. % BILINGUAL/ESL EDUCATION	11. % CAREER & TECHNOLOGY	12. % GIFTED & TALENTED ED.	13. ATTENDANCE RATE (1999-2000)	14. ANNUAL DROPOUT RATE (1999-2000)	15. FOUR-YEAR DROPOUT RATE (CLASS OF 2000)	16. NUMBER OF GRADUATES (CLASS OF 2000)	17. % GRADUATED (CLASS OF 2000)
					STUDENTS													
069 EDWARDS	Region 15																	
Nueces Canyon Cons	M	RE	2	370	1	31	68	0	71.1	19	0	25	4	95.5	1.0	3.8	21	84.6
Rocksprings	M	AA	3	388	1	75	24	1	76.8	13	23	26	6	95.6	2.1	13.2	37	86.8
070 ELLIS	Region 10																	
Avalon	M	AA	1	248	1	44	54	1	58.9	17	8	25	7	94.9	0.0	0.0	15	100.0
Ennis		RE	7	4,966	16	38	46	0	50.8	15	13	20	10	95.9	0.8	1.1	270	92.4
Ferris	F	RE	4	2,090	13	39	48	1	57.3	16	5	21	4	95.8	0.9	8.4	84	85.3
Italy	M	RE	2	659	23	16	61	1	45.8	23	5	24	11	96.4	0.0	0.0	41	97.6
Maypearl	M	EX	3	840	4	19	77	1	25.6	21	3	19	8	95.9	0.7	2.0	43	87.8
Midlothian		RE	6	4,324	2	11	86	1	16.6	14	3	24	10	96.5	0.8	3.8	289	91.4
Milford	M	AA	1	200	25	25	51	0	63.5	17	4	21	5	96.2	0.9	11.8	17	76.5
Palmer	M	AA	3	1,027	2	23	74	1	27.4	17	8	17	9	95.8	1.1	3.5	46	80.7
Red Oak		AA	7	4,585	5	16	78	1	13.7	15	3	17	6	96.0	0.4	5.3	215	86.5
Waxahachie		AA	8	5,645	17	24	59	1	34.7	13	6	32	8	96.5	0.7	2.8	388	90.6
071 EL PASO	Region 19																	
Anthony		RE	2	777	0	97	3	0	76.3	11	18	17	7	96.2	2.1	8.7	45	87.0
Canutillo		RE	7	4,518	0	94	6	0	85.5	11	40	23	6	96.5	2.2	15.4	218	65.2
Clint		RE	10	7,592	1	94	5	0	85.8	9	39	11	6	96.0	1.2	9.4	324	80.3
El Paso		AA	86	62,325	5	79	15	2	66.9	9	23	19	7	95.4	1.6	7.0	3,247	75.9
Fabens		AA	6	2,795	0	98	2	0	91.4	6	34	16	4	96.0	2.1	14.6	151	74.7
San Elizario		AA	6	3,629	0	99	1	0	88.8	11	52	15	6	96.9	0.5	8.3	129	71.7
Socorro		RE	26	26,711	1	91	7	1	68.1	10	24	17	7	95.3	1.0	5.1	1,189	80.5
Tornillo		AA	3	1,075	1	98	1	0	96.3	5	39	13	6	96.2	1.3	9.1	34	79.5
Ysleta		RE	60	46,394	2	88	9	1	73.4	11	22	11	7	95.3	2.1	10.0	3,052	72.4
072 ERATH	Region 11																	
Bluff Dale	M	EX	1	57	0	5	95	0	43.9	11	0	0	7	96.6	0.0	n/a	n/a	n/a
Dublin	F	AA	4	1,360	0	42	58	0	57.4	14	12	21	8	95.5	0.7	10.9	58	79.7
Huckabay	M	RE	1	236	0	26	73	1	31.8	18	5	14	5	97.1	0.0	4.3	21	91.3
Lingleville	M	AA	1	247	0	45	53	1	57.1	20	18	29	9	96.4	1.8	0.0	11	100.0
Morgan Mill	M	EX	1	80	0	18	80	3	53.8	4	6	0	18	97.0	0.0	n/a	n/a	n/a

"?" indicates that data for this item fall outside a reasonable range.

"M" indicates that the district is a member of a special education shared services arrangement. "F" indicates that it is the fiscal agent.

TAAS PERCENT OF STUDENTS PASSING FOR ALL GRADES COMBINED (SPRING 2001)									COLLEGE ADMISSIONS TESTS (CLASS OF 2000)				Page 2 of 6
18. ALL TESTS TAKEN	19. READING	20. WRITING	21. MATHEMATICS	22. AFRICAN AMERICAN	23. HISPANIC	24. WHITE	25. OTHER	26. ECONOMICALLY DISADVANTAGED	27. PERCENT TESTED	28. PERCENT AT OR ABOVE CRITERION	29. SAT I: MEAN TOTAL SCORE	30. ACT: MEAN COMPOSITE SCORE	County Number, Name, District Name
													069 EDWARDS
87.9	93.1	98.5	91.4	LT 5	82.1	90.5	LT 5	88.2	72.2	15.4	LT 5	19.2	Nueces Canyon Cons
73.6	79.1	93.4	87.4	LT 5	68.5	92.7	n/ a	69.5	58.8	10.0	859	17.3	Rocksprings
													070 ELLIS
79.2	85.7	84.8	89.2	n/ a	75.0	84.0	LT 5	78.2	64.3	22.2	923	LT 5	Avalon
83.7	89.4	87.9	93.1	71.6	77.4	91.5	LT 5	75.7	72.5	17.4	1036	19.8	Ennis
85.7	90.5	91.4	94.8	84.7	81.0	89.3	100.0	83.1	69.6	20.8	948	19.6	Ferris
89.6	93.1	96.2	97.1	69.6	92.1	95.1	LT 5	81.1	61.8	14.3	931	19.6	Italy
92.5	96.7	97.6	95.1	85.7	90.8	93.2	80.0	92.4	71.9	21.7	939	20.6	Maypearl
93.7	96.3	96.5	97.3	76.9	82.2	95.1	100.0	82.3	72.7	33.9	1011	21.6	Midlothian
76.6	93.9	89.7	80.5	72.7	66.7	85.3	n/ a	71.7	14.3	LT 5	LT 5	LT 5	Milford
83.6	92.0	85.8	91.3	83.3	70.2	86.5	100.0	75.4	37.8	14.3	1098	18.8	Palmer
83.2	91.2	90.1	90.5	78.0	73.7	85.1	94.7	67.8	83.9	26.9	988	20.0	Red Oak
83.4	89.0	89.5	91.8	64.1	78.7	89.5	90.0	72.8	58.7	22.9	966	20.1	Waxahachie
													071 EL PASO
72.7	83.6	88.8	83.1	n/ a	73.2	55.6	n/ a	71.4	75.6	3.2	743	17.2	Anthony
76.0	82.8	80.7	88.7	100.0	75.3	86.1	LT 5	75.0	61.1	5.1	824	17.2	Canutillo
76.4	83.1	84.4	91.0	91.3	75.8	91.9	LT 5	75.6	55.8	5.3	847	19.6	Clint
72.2	82.1	80.6	83.8	69.9	68.9	87.6	87.4	66.0	58.7	21.0	949	20.8	El Paso
71.3	76.0	81.6	87.1	LT 5	71.1	80.8	n/ a	70.6	43.7	6.8	857	17.6	Fabens
68.5	76.9	74.1	86.1	LT 5	68.4	75.0	LT 5	68.2	75.8	6.6	781	16.7	San Elizario
79.6	86.4	88.4	89.6	83.7	78.7	90.2	85.1	75.9	57.3	11.4	884	19.5	Socorro
46.3	55.4	53.1	71.9	LT 5	45.9	57.1	n/ a	45.5	72.4	0.0	654	15.3	Tornillo
84.6	89.4	90.1	94.0	84.4	83.9	91.4	83.9	83.3	90.9	7.2	820	19.8	Ysleta
													072 ERATH
93.1	96.4	100.0	96.4	n/ a	LT 5	92.6	n/ a	81.8	n/ a	n/ a	n/ a	n/ a	Bluff Dale
81.4	88.2	86.8	91.2	n/ a	72.9	86.7	LT 5	76.1	51.0	11.5	946	LT 5	Dublin
81.2	87.4	88.6	93.9	n/ a	62.5	88.2	LT 5	76.5	72.2	0.0	899	18.0	Huckabay
84.5	91.2	87.5	89.7	n/ a	73.2	93.3	LT 5	76.3	70.0	14.3	LT 5	18.7	Lingleville
95.6	97.8	94.1	100.0	n/ a	100.0	94.9	LT 5	95.0	n/ a	n/ a	n/ a	n/ a	Morgan Mill

"n/ a" indicates "not applicable" or "not available."

"LT 5 " indicates that more than zero, but less than five students were in this category; therefore, results are masked to protect the students' anonymity.

Page 3 of 6

County Number, Name, Region, District Name, SSA Status			31. TOTAL STAFF FTE	32. TOTAL TEACHER FTE	33. % CENTRAL ADMINISTRATIVE	34. % SCHOOL ADMINISTRATIVE	35. % PROFESSIONAL SUPPORT STAFF	36. % TEACHERS	37. % EDUCATIONAL AIDES	38. % AUXILIARY STAFF	39. AVERAGE CENTRAL ADMINISTRATIVE SALARY	40. AVERAGE SCHOOL ADMINISTRATIVE SALARY	41. AVERAGE PROFESSIONAL SUPPORT STAFF SALARY	42. AVERAGE TEACHER SALARY	43. % MINORITY	44. NUMBER OF STUDENTS PER TOTAL STAFF	45. NUMBER OF STUDENTS PER TEACHER
069 EDWARDS	Region 15																
Nueces Canyon Cons		M	80	37	4	3	2	46	21	24	42,519	55,670	43,124	38,655	19	4.6	10.1
Rocksprings		M	88	41	1	2	5	46	26	20	72,500	47,789	40,463	34,572	30	4.4	9.5
070 ELLIS	Region 10																
Avalon		M	37	18	3	7	4	48	0	38	71,308	49,875	42,640	38,224	12	6.8	14.0
Ennis			669	342	2	2	5	51	17	23	63,908	60,370	42,367	39,359	26	7.4	14.5
Ferris		F	282	131	2	4	7	46	18	22	62,134	58,951	46,938	35,230	16	7.4	16.0
Italy		M	110	58	1	4	4	52	17	21	87,263	60,300	44,136	36,870	16	6.0	11.4
Maypearl		M	113	66	2	3	9	59	28	0	61,448	53,673	34,842	34,741	2	7.5	12.8
Midlothian			545	306	1	3	7	56	10	23	77,211	58,536	46,916	37,576	8	7.9	14.1
Milford		M	37	19	3	3	5	52	18	20	54,000	48,000	43,256	34,030	23	5.5	10.5
Palmer		M	127	71	1	6	5	56	7	26	74,500	46,073	34,357	36,448	5	8.1	14.5
Red Oak			631	287	0	3	7	45	13	32	88,259	53,393	43,376	37,120	14	7.3	16.0
Waxahachie			779	372	1	2	7	48	12	30	81,423	63,924	47,140	39,672	25	7.2	15.2
071 EL PASO	Region 19																
Anthony			109	59	2	1	5	54	6	31	55,192	57,434	45,470	37,347	71	7.1	13.2
Canutillo			662	322	2	2	7	49	9	32	69,426	61,073	44,471	37,129	73	6.8	14.1
Clint			1,066	535	1	2	7	50	7	33	75,963	61,610	43,582	36,747	69	7.1	14.2
El Paso			7,981	4,078	0	3	9	51	7	31	80,103	53,860	44,909	38,119	65	7.8	15.3
Fabens			373	188	2	3	6	50	12	27	63,531	56,298	44,356	35,434	79	7.5	14.9
San Elizario			593	250	2	2	7	42	7	40	63,242	56,837	44,002	36,788	87	6.1	14.5
Socorro			3,083	1,586	1	2	8	51	8	29	73,513	60,398	46,875	37,242	74	8.7	16.8
Tornillo			150	68	2	3	5	45	17	29	64,424	57,367	49,046	35,643	76	7.2	15.8
Ysleta			5,838	2,979	1	2	7	51	8	31	67,794	58,612	41,948	38,119	74	7.9	15.6
072 ERATH	Region 11																
Bluff Dale		M	13	6	8	0	0	49	15	29	47,000	0	0	33,353	0	4.3	8.9
Dublin		F	203	101	1	2	3	50	15	28	63,320	53,098	44,800	36,574	9	6.7	13.5
Huckabay		M	39	22	3	3	3	55	13	24	61,000	46,000	27,372	34,148	0	6.1	11.0
Lingleville		M	39	22	3	3	1	57	18	19	63,185	56,726	28,385	35,752	13	6.4	11.2
Morgan Mill		M	11	6	6	0	8	58	1	26	49,309	0	39,942	36,543	7	7.2	12.4

"?" indicates that data for this item fall outside a reasonable range.

"M" indicates that the district is a member of a special education shared services arrangement. "F" indicates that it is the fiscal agent.

TEACHERS

Page 4 of 6

46. % Teachers with 1 or More Permits	47. % with 5 or Fewer Years Experience	48. Average Years of Experience	49. % with Advanced Degrees	50. Teacher Turnover Rate	51. % African American	52. % Hispanic	53. % White	54. % Other	55. % Regular Education	56. % Special Education	57. % Compensatory Education	58. % Bilingual/ESL Education	59. % Career & Technology Ed.	60. % Other Educ. (Includes G&T)	County Number, Name, District Name
															069 EDWARDS
0.0	24.6	14.5	7.5	18.3	0	3	97	0	83	9	1	0	6	0	Nueces Canyon Cons
4.9	29.4	11.9	4.3	21.7	0	11	89	0	80	6	5	0	7	2	Rocksprings
															070 ELLIS
0.0	22.5	14.2	7.1	22.0	13	1	86	0	81	11	0	0	8	0	Avalon
5.8	23.5	13.8	18.6	10.4	6	4	90	0	65	12	4	9	7	3	Ennis
1.5	48.1	9.9	11.5	28.3	5	2	93	0	69	12	6	5	4	3	Ferris
12.2	48.6	11.6	6.9	16.4	3	2	93	2	65	12	17	1	5	1	Italy
15.2	41.0	10.3	15.2	19.4	2	0	97	2	78	6	5	2	5	5	Maypearl
0.0	23.0	12.7	22.3	15.7	0	1	99	0	79	11	3	1	3	4	Midlothian
0.0	30.3	11.4	8.7	38.8	0	0	100	0	72	10	12	0	5	0	Milford
2.8	49.0	9.7	11.3	25.6	0	1	99	0	83	7	0	2	4	4	Palmer
5.2	39.5	10.8	12.7	17.5	3	4	93	1	71	10	9	1	3	5	Red Oak
1.6	30.8	12.4	25.3	18.3	6	5	89	0	74	9	2	4	7	4	Waxahachie
															071 EL PASO
0.0	23.6	11.6	14.0	12.8	0	49	49	2	78	5	0	15	2	0	Anthony
4.4	28.8	12.1	24.6	12.5	2	58	40	1	54	8	3	27	4	4	Canutillo
3.9	35.5	10.0	15.4	14.3	2	55	43	0	61	6	3	23	2	4	Clint
5.6	26.9	13.1	21.8	10.2	3	50	47	1	65	9	0	21	3	3	El Paso
11.1	36.6	10.2	20.8	16.9	2	61	35	2	71	6	5	11	4	3	Fabens
6.7	54.8	7.1	13.2	20.7	2	74	23	1	54	7	0	34	4	1	San Elizario
6.5	37.1	10.3	22.1	11.3	2	59	37	1	64	10	0	17	5	4	Socorro
10.2	54.2	10.3	19.4	23.1	1	65	34	0	64	4	7	22	3	0	Tornillo
5.0	34.9	11.7	21.3	12.5	2	62	35	1	70	8	0	17	3	2	Ysleta
															072 ERATH
22.2	37.8	10.0	46.7	18.6	0	0	100	0	92	3	5	0	0	0	Bluff Dale
8.9	24.8	13.5	30.7	11.3	0	0	100	0	74	10	0	9	6	2	Dublin
0.0	27.9	12.4	30.2	10.3	0	0	100	0	79	9	2	1	6	3	Huckabay
0.0	22.7	13.4	22.7	9.3	0	0	100	0	72	8	3	4	11	1	Lingleville
15.5	31.0	15.6	26.3	12.5	0	0	100	0	94	0	3	1	0	2	Morgan Mill

"n/a" indicates "not applicable" or "not available."

County Number, Name, Region, District Name, SSA Status		TAXES AND BUDGETED REVENUES								FUND BALANCES		BUDGETED EXPENDITURES
		61. TAXABLE VALUE PER PUPIL	62. LOCALLY ADOPTED TAX RATE	63. STATE AID PER PUPIL	64. TOTAL REVENUE	65. TOTAL REVENUE PER PUPIL	66. % STATE	67. % LOCAL AND OTHER	68. % FEDERAL	69. FUND BALANCE (END OF 1999-2000)	70. % FUND BALANCE (OF 2000-01 BUDGET)	71. TOTAL EXPENDITURES
069 EDWARDS	Region 15											
Nueces Canyon Cons	M	246,399	1.560	3,270	3,187,416	8,615	47	49	4	-362,065	0	3,135,113
Rocksprings	M	410,163	1.440	3,093	3,529,939	9,098	27	70	3	1,238,039	31	3,962,832
070 ELLIS	Region 10											
Avalon	M	79,406	1.360	779	1,552,000	6,258	82	16	2	1,139,539	72	1,596,314
Ennis		174,073	1.490	3,205	31,253,306	6,293	52	45	3	2,452,249	9	31,778,841
Ferris	F	86,323	1.490	4,499	11,011,798	5,269	76	23	0	5,386,382	53	10,968,090
Italy	M	75,102	1.560	6,423	5,247,031	7,962	79	18	2	734,458	14	5,584,467
Maypearl	M	99,527	1.530	5,873	6,541,822	7,788	75	23	2	417,095	7	6,326,422
Midlothian		279,222	1.710	2,367	30,583,346	7,073	29	70	1	270,942	1	30,583,350
Milford	M	115,934	1.661	6,126	1,761,251	8,806	66	31	3	702,148	45	1,684,548
Palmer	M	107,712	1.447	4,486	6,430,629	6,262	72	26	2	2,334,356	39	6,231,215
Red Oak		124,936	1.538	3,506	24,625,055	5,371	62	38	0	4,553,502	20	26,069,168
Waxahachie		215,660	1.547	2,728	35,700,744	6,324	42	58	0	1,923,037	6	37,564,226
071 EL PASO	Region 19											
Anthony		127,120	1.631	5,184	5,581,115	7,183	64	31	5	1,835,648	34	5,869,360
Canutillo		98,715	1.700	4,924	30,319,544	6,711	67	25	8	3,074,086	11	30,746,836
Clint		49,221	1.452	5,368	48,883,487	6,439	82	13	6	6,902,064	14	52,427,990
El Paso		134,442	1.551	3,340	361,598,465	5,802	55	39	6	33,094,002	10	380,487,067
Fabens		35,846	1.500	4,844	15,457,575	5,530	84	10	6	3,719,640	24	15,595,789
San Elizario		23,736	1.500	6,463	26,929,194	7,421	83	9	8	3,376,154	13	26,914,194
Socorro		92,062	1.531	4,115	?	?	?	?	0	11,998,868	9	163,095,884
Tornillo		35,258	1.498	5,520	6,605,881	6,145	83	12	5	756,331	13	6,608,895
Ysleta		88,272	1.550	4,141	280,748,366	6,051	72	22	6	14,068,154	6	273,841,128
072 ERATH	Region 11											
Bluff Dale	M	333,418	1.560	7,613	576,651	10,117	39	58	3	62,108	13	575,153
Dublin	F	110,183	1.396	755	8,550,971	6,287	67	28	4	2,641,199	34	8,568,058
Huckabay	M	188,651	1.306	493	1,586,356	6,722	59	39	2	328,134	22	1,551,359
Lingleville	M	138,021	1.313	5,094	1,823,401	7,382	68	29	2	485,058	28	1,808,753
Morgan Mill	M	321,516	1.051	3,389	551,698	6,896	48	49	3	225,781	27	836,917

"?" indicates that data for this item fall outside a reasonable range.

"M" indicates that the district is a member of a special education shared services arrangement. "F" indicates that it is the fiscal agent.

BUDGETED EXPENDITURES								BUDGETED INSTRUCTIONAL EXPENDITURES								
72. % INSTRUCTIONAL	73. % CENTRAL ADMINISTRATIVE	74. % SCHOOL LEADERSHIP	75. % PLANT SERVICES	76. % OTHER OPERATING	77. % NON-OPERATING	78. TOTAL OPERATING EXPENDITURES	79. TOTAL OPERATING EXPENDITURES PER PUPIL	80. TOTAL INSTRUCTIONAL EXPENDITURES	81. TOTAL INSTRUCTIONAL EXPENDITURES PER PUPIL	82. % REGULAR EDUCATION	83. % SPECIAL EDUCATION	84. % COMPENSATORY EDUCATION	85. % BILINGUAL/ESL EDUCATION	86. % CAREER & TECHNOLOGY ED.	87. % GIFTED & TALENTED ED.	County Number, Name, District Name
																069 EDWARDS
52	11	6	10	15	7	2,927,207	7,911	1,616,471	4,369	63	18	11	0	7	1	Nueces Canyon Cons
53	12	5	9	17	4	3,798,533	9,790	2,101,433	5,416	70	10	11	2	6	0	Rocksprings
																070 ELLIS
64	8	5	7	14	1	1,573,204	6,344	1,026,714	4,140	68	12	14	0	5	1	Avalon
55	5	4	9	17	9	28,968,633	5,833	17,605,602	3,545	63	15	6	7	7	2	Ennis
54	4	6	11	17	8	10,092,398	4,829	5,921,209	2,833	72	13	9	1	4	2	Ferris
57	4	4	8	17	9	5,087,867	7,721	3,206,024	4,865	68	18	9	0	4	0	Italy
52	9	4	10	13	12	5,595,452	6,661	3,285,312	3,911	71	15	6	1	5	2	Maypearl
49	6	5	8	15	18	25,157,474	5,818	15,082,446	3,488	75	14	5	0	5	0	Midlothian
57	9	5	6	15	8	1,544,507	7,723	953,364	4,767	72	13	10	0	5	0	Milford
53	8	6	11	15	7	5,765,911	5,614	3,287,093	3,201	71	12	6	2	7	1	Palmer
53	5	6	10	16	10	23,383,399	5,100	13,778,019	3,005	72	14	7	1	4	2	Red Oak
51	5	5	11	15	13	32,622,030	5,779	19,119,892	3,387	71	11	5	4	6	2	Waxahachie
																071 EL PASO
51	8	3	10	16	12	5,139,055	6,614	2,979,361	3,834	75	12	8	2	3	0	Anthony
48	8	5	8	18	13	26,666,904	5,902	14,766,584	3,268	75	10	8	2	4	0	Canutillo
49	6	5	11	17	11	46,467,120	6,121	25,925,335	3,415	68	11	11	6	2	2	Clint
51	6	6	10	17	10	342,553,945	5,496	195,084,365	3,130	70	12	7	8	3	1	El Paso
54	9	5	11	17	4	15,043,006	5,382	8,496,405	3,040	70	9	15	2	3	0	Fabens
45	8	8	10	19	11	24,068,483	6,632	12,202,672	3,363	58	7	10	20	4	0	San Elizario
49	5	5	11	16	14	139,600,904	5,226	79,514,173	2,977	59	12	13	12	4	0	Socorro
46	9	6	11	18	11	5,897,209	5,486	3,019,202	2,809	70	7	11	6	5	1	Tornillo
57	5	6	11	15	7	255,279,212	5,502	155,510,957	3,352	73	15	7	1	3	0	Ysleta
																072 ERATH
48	13	4	12	12	11	509,043	8,931	275,899	4,840	83	8	9	0	0	1	Bluff Dale
52	6	5	10	19	8	7,916,210	5,821	4,487,419	3,300	74	11	2	6	5	1	Dublin
58	10	4	9	16	3	1,504,976	6,377	901,126	3,818	69	12	11	1	6	1	Huckabay
61	10	6	7	13	4	1,745,134	7,065	1,109,772	4,493	65	15	9	4	4	2	Lingleville
37	12	0	5	9	37	527,917	6,599	306,218	3,828	77	10	12	0	0	1	Morgan Mill

"n/a" indicates "not applicable" or "not available."

DISTRICT DETAIL

County Number, Name, Region, District Name, SSA Status		1. ACCOUNTABILITY RATINGS	2. TOTAL NUMBER OF SCHOOLS	3. TOTAL STUDENTS	4. % AFRICAN AMERICAN	5. % HISPANIC	6. % WHITE	7. % OTHER	8. % ECONOMICALLY DISADVANTAGED	9. % SPECIAL EDUCATION	10. % BILINGUAL/ESL EDUCATION	11. % CAREER & TECHNOLOGY	12. % GIFTED & TALENTED ED.	13. ATTENDANCE RATE (1999-2000)	14. ANNUAL DROPOUT RATE (1999-2000)	15. FOUR-YEAR DROPOUT RATE (CLASS OF 2000)	16. NUMBER OF GRADUATES (CLASS OF 2000)	17. % GRADUATED (CLASS OF 2000)
					STUDENTS													
072 ERATH	Region 11																	
Stephenville		RE	5	3,353	1	19	79	1	29.8	13	5	24	6	96.3	0.2	3.4	207	88.8
Three Way	M	RE	1	42	0	48	52	0	59.5	14	19	0	7	97.3	n/a	n/a	n/a	n/a
073 FALLS	Region 12																	
Chilton	M	AA	1	370	25	41	33	1	82.2	14	24	30	6	96.6	1.1	0.0	30	90.6
Marlin	F	AA	3	1,637	55	20	24	0	69.4	16	5	28	4	95.8	1.0	9.3	85	72.9
Rosebud-Lott	M	RE	6	1,041	19	19	62	0	44.5	18	2	30	7	96.5	0.2	1.3	74	93.6
Westphalia	M	EX	1	126	2	6	92	0	11.9	7	0	0	10	98.4	0.0	n/a	n/a	n/a
074 FANNIN	Region 10																	
Bonham	F	AA	6	2,064	8	6	84	2	44.5	15	4	25	10	95.8	1.1	6.0	108	87.9
Dodd City	M	AA	1	252	0	0	99	1	35.3	18	0	24	5	97.0	0.0	0.0	15	93.8
Ector	M	AA	1	247	0	1	98	1	16.2	15	0	45	12	96.4	0.0	7.7	16	92.3
Honey Grove	M	AA	3	688	15	5	79	1	40.4	16	2	39	12	96.9	0.0	5.7	49	92.5
Leonard	M	AA	4	843	6	7	87	0	37.0	18	2	15	10	95.2	0.3	5.5	50	87.3
Sam Rayburn	M	EX	2	383	2	4	92	2	33.2	13	1	23	7	95.7	0.5	3.2	26	87.1
Savoy	M	RE	2	372	0	2	98	0	30.4	14	0	18	6	97.3	0.0	0.0	20	100.0
Trenton	M	RE	2	454	3	10	86	0	29.7	13	0	23	5	96.4	0.5	3.2	27	90.3
075 FAYETTE	Region 13																	
Fayetteville	M	RE	2	223	2	0	96	1	11.7	13	0	37	8	96.8	0.0	0.0	24	100.0
Flatonia	M	RE	2	579	5	44	51	1	48.7	10	12	27	7	96.8	0.7	11.1	30	88.9
La Grange	M	AA	4	1,909	10	21	68	1	39.8	12	6	18	5	95.7	0.9	5.0	117	82.3
Round Top-Carmine	M	EX	2	251	7	7	84	2	22.3	9	4	33	12	97.1	0.0	0.0	14	92.9
Schulenburg	F	AA	3	701	21	18	61	0	37.4	14	2	26	7	97.4	0.0	1.8	56	98.2
076 FISHER	Region 14																	
Roby Cons	M	EX	2	324	3	25	72	1	54.0	19	0	24	11	97.3	0.6	4.0	24	96.0
Rotan	M	EX	3	402	10	39	52	0	53.2	19	2	25	14	96.8	0.0	0.0	38	97.6

"?" indicates that data for this item fall outside a reasonable range.
"M" indicates that the district is a member of a special education shared services arrangement. "F" indicates that it is the fiscal agent.

TAAS: Percent of Students Passing for All Grades Combined (Spring 2001)									College Admissions Tests (Class of 2000)				
18. All Tests Taken	19. Reading	20. Writing	21. Mathematics	22. African American	23. Hispanic	24. White	25. Other	26. Economically Disadvantaged	27. Percent Tested	28. Percent At or Above Criterion	29. SAT I: Mean Total Score	30. ACT: Mean Composite Score	County Number, Name, District Name
													072 ERATH
91.4	94.6	93.1	97.3	93.8	79.4	93.9	84.6	81.2	85.0	25.6	1007	20.6	Stephenville
91.7	90.9	80.0	100.0	n/ a	LT 5	100.0	n/ a	83.3	n/ a	n/ a	n/ a	n/ a	Three Way
													073 FALLS
59.3	70.5	70.0	73.8	54.1	39.3	84.3	LT 5	52.1	50.0	9.1	887	18.7	Chilton
58.7	68.1	75.6	74.2	50.4	56.4	81.4	LT 5	50.4	55.2	10.8	817	19.2	Marlin
88.9	94.9	94.4	94.0	74.0	84.2	94.3	LT 5	82.5	67.2	39.0	1184	22.0	Rosebud-Lott
89.9	96.2	95.5	93.6	LT 5	LT 5	91.9	n/ a	77.8	n/ a	n/ a	n/ a	n/ a	Westphalia
													074 FANNIN
79.7	88.6	86.5	87.2	56.1	55.3	83.0	90.9	66.6	55.1	18.5	946	19.2	Bonham
84.3	91.1	95.1	91.0	n/ a	n/ a	84.0	LT 5	65.6	72.7	0.0	LT 5	18.8	Dodd City
80.8	95.0	64.8	95.0	n/ a	n/ a	80.8	n/ a	70.4	33.3	0.0	LT 5	LT 5	Ector
84.7	91.1	85.5	94.8	64.4	100.0	87.5	LT 5	77.9	83.3	40.0	1020	21.7	Honey Grove
78.8	87.7	87.2	85.3	58.8	46.7	82.4	n/ a	63.8	61.5	12.5	LT 5	19.2	Leonard
87.9	93.1	96.0	93.2	LT 5	100.0	87.5	LT 5	89.3	60.0	16.7	LT 5	19.0	Sam Rayburn
83.5	88.7	86.9	95.0	n/ a	LT 5	83.3	n/ a	69.8	31.3	40.0	n/ a	22.0	Savoy
86.1	92.6	88.8	90.8	57.1	85.7	87.2	n/ a	78.3	54.2	30.8	983	20.9	Trenton
													075 FAYETTE
87.1	94.1	83.6	94.2	LT 5	LT 5	87.3	LT 5	73.3	86.4	31.6	976	22.1	Fayetteville
86.5	90.9	91.2	95.3	81.8	85.6	88.1	LT 5	80.0	75.0	14.3	956	20.0	Flatonia
87.2	92.7	91.0	93.1	78.3	73.7	91.0	100.0	77.8	57.5	36.1	1039	22.1	La Grange
95.4	98.1	97.2	97.2	80.0	87.5	96.8	LT 5	88.2	70.0	14.3	1026	LT 5	Round Top-Carmine
85.1	88.8	93.1	93.3	60.7	83.3	92.5	LT 5	76.2	60.8	16.1	987	19.5	Schulenburg
													076 FISHER
92.5	96.9	98.4	95.4	100.0	85.7	93.9	LT 5	91.7	60.0	16.7	LT 5	20.3	Roby Cons
94.9	98.7	96.0	98.1	90.9	94.3	95.7	n/ a	94.4	94.1	15.6	1003	20.7	Rotan

"n/ a" indicates "not applicable" or "not available."

"LT 5 " indicates that more than zero, but less than five students were in this category; therefore, results are masked to protect the students' anonymity.

Page 3 of 6

STAFF

County Number, Name, Region, District Name, SSA Status		31. TOTAL STAFF FTE	32. TOTAL TEACHER FTE	33. % CENTRAL ADMINISTRATIVE	34. % SCHOOL ADMINISTRATIVE	35. % PROFESSIONAL SUPPORT STAFF	36. % TEACHERS	37. % EDUCATIONAL AIDES	38. % AUXILIARY STAFF	39. AVERAGE CENTRAL ADMINISTRATIVE SALARY	40. AVERAGE SCHOOL ADMINISTRATIVE SALARY	41. AVERAGE PROFESSIONAL SUPPORT STAFF SALARY	42. AVERAGE TEACHER SALARY	43. % MINORITY	44. NUMBER OF STUDENTS PER TOTAL STAFF	45. NUMBER OF STUDENTS PER TEACHER
072 ERATH	Region 11															
Stephenville		427	234	1	2	6	55	11	26	76,409	57,141	42,152	37,838	8	7.8	14.3
Three Way	M	11	5	2	2	6	46	18	27	45,937	45,937	45,937	33,843	9	3.9	8.4
073 FALLS	Region 12															
Chilton	M	72	36	1	3	1	50	17	26	55,000	45,259	31,894	32,536	35	5.1	10.2
Marlin	F	261	126	1	3	5	48	17	25	64,872	50,451	38,401	34,577	37	6.3	13.0
Rosebud-Lott	M	147	79	1	3	3	54	16	22	50,097	47,500	35,753	34,082	8	7.1	13.1
Westphalia	M	18	11	6	0	0	63	14	17	57,000	0	0	33,582	0	7.2	11.5
074 FANNIN	Region 10															
Bonham	F	321	158	1	2	9	49	16	21	57,943	51,745	39,636	34,075	5	6.4	13.1
Dodd City	M	39	23	3	5	3	59	12	18	59,000	42,891	39,330	32,526	8	6.5	10.9
Ector	M	41	21	2	1	4	51	17	24	60,575	42,000	34,730	34,323	7	6.1	11.8
Honey Grove	M	107	54	3	3	5	51	18	21	58,167	51,494	35,548	36,433	5	6.4	12.6
Leonard	M	110	56	1	4	5	51	3	37	78,000	48,070	35,048	34,081	4	7.7	15.0
Sam Rayburn	M	62	38	2	3	3	61	10	21	61,620	52,139	35,074	33,601	5	6.2	10.1
Savoy	M	57	32	4	4	5	56	13	19	48,850	49,144	35,119	34,616	2	6.6	11.7
Trenton	M	65	37	2	3	5	57	9	24	63,000	51,269	38,271	36,841	6	7.0	12.2
075 FAYETTE	Region 13															
Fayetteville	M	39	22	3	4	1	57	8	28	61,800	50,959	40,800	35,980	5	5.8	10.1
Flatonia	M	91	50	1	3	3	55	15	22	65,001	44,542	36,391	36,199	16	6.3	11.5
La Grange	M	266	131	1	3	3	49	14	30	70,014	54,227	41,317	36,139	21	7.2	14.5
Round Top-Carmine	M	43	25	2	5	5	57	7	24	61,000	52,950	28,663	37,406	7	5.8	10.2
Schulenburg	F	103	57	1	3	7	55	12	22	68,413	50,209	42,552	36,692	10	6.8	12.3
076 FISHER	Region 14															
Roby Cons	M	59	33	2	3	2	56	12	26	60,250	53,270	41,480	36,297	22	5.5	9.8
Rotan	M	77	41	1	4	3	53	17	22	65,000	56,249	28,330	37,449	21	5.2	9.8

"?" indicates that data for this item fall outside a reasonable range.
"M" indicates that the district is a member of a special education shared services arrangement. "F" indicates that it is the fiscal agent.

TEACHERS

46. % Teachers with 1 or more permits	47. % with 5 or fewer years experience	48. Average years of experience	49. % with advanced degrees	50. Teacher turnover rate	51. % African American	52. % Hispanic	53. % White	54. % Other	55. % Regular Education	56. % Special Education	57. % Compensatory Education	58. % Bilingual/ESL Education	59. % Career & Technology Ed.	60. % Other Educ. (includes G&T)	County Number, Name, District Name
															072 ERATH
2.6	18.1	14.9	47.1	10.0	0	3	97	0	71	9	6	3	6	5	Stephenville
0.0	40.0	7.4	0.0	20.0	0	0	100	0	54	0	25	21	0	1	Three Way
															073 FALLS
8.3	37.7	10.2	5.5	14.9	8	6	83	3	72	6	7	3	7	5	Chilton
3.2	38.0	13.3	14.3	31.0	21	2	76	0	71	13	2	3	9	2	Marlin
6.3	29.4	12.8	14.3	12.0	1	0	97	1	76	9	4	0	7	3	Rosebud-Lott
0.0	27.3	12.9	4.5	18.8	0	0	100	0	100	0	0	0	0	0	Westphalia
															074 FANNIN
7.3	32.1	12.3	24.7	13.8	1	1	97	1	73	12	3	1	5	6	Bonham
17.3	43.3	9.7	0.0	10.7	0	0	91	9	73	13	6	0	7	1	Dodd City
9.6	33.6	9.6	4.8	5.2	5	0	95	0	78	10	0	0	13	0	Ector
0.0	24.1	13.9	20.4	5.7	0	0	98	2	76	8	6	0	8	3	Honey Grove
0.0	33.7	11.9	23.4	11.3	0	0	100	0	83	8	2	0	3	4	Leonard
0.0	38.1	10.3	22.2	15.7	0	4	96	0	85	5	0	0	10	0	Sam Rayburn
18.9	40.9	12.8	29.7	19.0	0	3	97	0	82	6	6	0	6	1	Savoy
2.7	21.5	14.1	30.7	16.9	0	0	100	0	83	5	6	0	5	0	Trenton
															075 FAYETTE
4.6	18.2	16.0	27.2	39.6	5	0	95	0	83	9	0	0	8	0	Fayetteville
13.9	18.4	15.2	17.6	16.0	0	2	98	0	73	9	2	2	9	4	Flatonia
0.8	18.6	14.2	17.3	7.5	0	2	98	0	77	9	4	2	5	3	La Grange
4.1	14.9	15.3	22.1	7.0	0	0	100	0	75	15	0	1	10	0	Round Top-Carmine
5.2	21.0	14.0	25.9	23.6	2	2	97	0	71	18	2	1	5	3	Schulenburg
															076 FISHER
6.1	24.2	10.7	9.1	15.5	0	3	97	0	82	10	1	0	8	0	Roby Cons
0.0	21.9	15.0	6.1	11.1	2	2	95	0	80	12	2	0	6	0	Rotan

"n/a" indicates "not applicable" or "not available."

Page 5 of 6

County Number, Name, Region, District Name, SSA Status		TAXES AND BUDGETED REVENUES: 61. TAXABLE VALUE PER PUPIL	62. LOCALLY ADOPTED TAX RATE	63. STATE AID PER PUPIL	64. TOTAL REVENUE	65. TOTAL REVENUE PER PUPIL	66. % STATE	67. % LOCAL AND OTHER	68. % FEDERAL	FUND BALANCES: 69. FUND BALANCE (END OF 1999-2000)	70. % FUND BALANCE (OF 2000-01 BUDGET)	BUDGETED EXPENDITURES: 71. TOTAL EXPENDITURES
072 ERATH	Region 11											
Stephenville		175,525	1.750	2,049	19,617,960	5,851	42	57	2	-460,635	0	19,701,923
Three Way	M	485,507	1.080	5,269	387,894	9,236	38	57	4	84,562	22	406,902
073 FALLS	Region 12											
Chilton	M	85,117	1.380	6,218	2,687,737	7,264	75	21	5	159,256	6	2,604,548
Marlin	F	81,763	1.361	4,866	10,058,944	6,145	70	25	5	-189,158	0	9,753,284
Rosebud-Lott	M	80,682	0.919	499	6,743,195	6,478	68	29	4	4,059,662	66	6,278,979
Westphalia	M	72,578	1.186	4,503	738,509	5,861	77	22	1	299,179	43	700,863
074 FANNIN	Region 10											
Bonham	F	157,950	1.598	2,331	12,120,011	5,872	53	43	4	-129,249	0	11,656,385
Dodd City	M	76,564	1.370	3,220	1,765,243	7,005	75	21	3	257,007	15	1,703,271
Ector	M	62,610	1.440	4,167	1,821,196	7,373	76	22	2	128,869	7	1,952,638
Honey Grove	M	105,382	1.450	3,113	4,554,435	6,620	70	27	3	397,942	10	4,494,422
Leonard	M	75,925	1.350	3,115	5,480,015	6,501	78	20	2	2,347,872	47	5,418,771
Sam Rayburn	M	99,782	1.380	3,721	3,004,273	7,844	71	25	4	245,716	9	2,959,712
Savoy	M	191,096	1.880	2,457	2,684,779	7,217	45	53	2	193,879	8	2,643,654
Trenton	M	110,729	1.450	3,412	3,275,546	7,215	74	25	2	-155,355	0	3,045,721
075 FAYETTE	Region 13											
Fayetteville	M	339,149	1.500	2,768	1,756,018	7,875	32	67	1	264,483	14	1,905,928
Flatonia	M	201,536	1.395	3,288	3,914,645	6,761	54	44	2	589,008	16	3,852,796
La Grange	M	292,214	1.556	1,167	11,675,173	6,116	21	76	3	3,319,995	31	11,840,780
Round Top-Carmine	M	863,579	1.557	331	2,351,165	9,367	7	92	1	464,968	14	2,314,175
Schulenburg	F	261,192	1.385	2,891	4,965,823	7,084	45	53	2	195,624	4	4,968,582
076 FISHER	Region 14											
Roby Cons	M	133,473	1.550	5,183	2,733,964	8,438	71	27	2	1,037,050	41	2,676,775
Rotan	M	121,821	1.460	6,085	3,299,867	8,209	74	24	2	1,101,372	35	3,200,586

"?" indicates that data for this item fall outside a reasonable range.

"M" indicates that the district is a member of a special education shared services arrangement. "F" indicates that it is the fiscal agent.

BUDGETED EXPENDITURES								BUDGETED INSTRUCTIONAL EXPENDITURES								
72. % INSTRUCTIONAL	73. % CENTRAL ADMINISTRATIVE	74. % SCHOOL LEADERSHIP	75. % PLANT SERVICES	76. % OTHER OPERATING	77. % NON-OPERATING	78. TOTAL OPERATING EXPENDITURES	79. TOTAL OPERATING EXPENDITURES PER PUPIL	80. TOTAL INSTRUCTIONAL EXPENDITURES	81. TOTAL INSTRUCTIONAL EXPENDITURES PER PUPIL	82. % REGULAR EDUCATION	83. % SPECIAL EDUCATION	84. % COMPENSATORY EDUCATION	85. % BILINGUAL/ESL EDUCATION	86. % CAREER & TECHNOLOGY ED.	87. % GIFTED & TALENTED ED.	County Number, Name, District Name
																072 ERATH
55	6	4	9	16	11	17,593,206	5,247	10,836,575	3,232	70	11	5	4	5	4	Stephenville
53	12	0	12	20	3	396,202	9,433	216,531	5,156	100	0	0	0	0	0	Three Way
																073 FALLS
55	8	5	9	15	7	2,415,498	6,528	1,439,227	3,890	65	8	16	3	8	1	Chilton
47	8	6	11	17	10	8,746,995	5,343	4,567,946	2,790	61	13	13	4	8	1	Marlin
57	6	6	10	19	2	6,157,889	5,915	3,556,491	3,416	72	10	11	0	7	0	Rosebud-Lott
70	13	0	9	8	0	699,863	5,554	492,173	3,906	98	2	0	0	0	0	Westphalia
																074 FANNIN
52	6	7	11	18	7	10,887,238	5,275	6,079,821	2,946	75	11	6	1	4	3	Bonham
57	13	5	8	13	4	1,642,776	6,519	974,606	3,867	71	13	8	0	7	1	Dodd City
47	7	4	8	14	19	1,574,138	6,373	923,877	3,740	67	16	6	0	11	1	Ector
54	7	6	10	17	8	4,152,422	6,035	2,413,730	3,508	70	14	7	0	9	1	Honey Grove
53	5	7	10	14	11	4,832,449	5,732	2,887,538	3,425	77	13	4	0	6	0	Leonard
54	6	5	10	15	9	2,701,566	7,054	1,594,054	4,162	73	10	8	0	9	1	Sam Rayburn
50	9	7	7	14	13	2,300,639	6,185	1,323,177	3,557	75	11	6	0	7	1	Savoy
59	6	5	8	15	6	2,865,120	6,311	1,800,635	3,966	85	8	0	0	6	0	Trenton
																075 FAYETTE
51	11	5	9	15	9	1,732,170	7,768	970,292	4,351	84	10	0	0	6	1	Fayetteville
55	7	5	9	17	6	3,616,596	6,246	2,122,763	3,666	76	12	4	1	6	2	Flatonia
52	6	5	11	18	7	10,957,401	5,740	6,186,746	3,241	74	12	7	1	5	1	La Grange
49	9	6	10	13	13	2,007,360	7,997	1,135,009	4,522	79	10	3	0	8	0	Round Top-Carmine
54	6	5	10	15	10	4,474,750	6,383	2,700,549	3,852	79	11	5	0	4	1	Schulenburg
																076 FISHER
53	7	6	9	15	9	2,438,791	7,527	1,421,309	4,387	55	15	19	0	10	1	Roby Cons
53	8	7	12	18	3	3,113,684	7,745	1,696,588	4,220	70	15	10	0	4	1	Rotan

"n/a" indicates "not applicable" or "not available."

DISTRICT DETAIL

County Number, Name, Region, District Name, SSA Status		1. Accountability Ratings	2. Total Number of Schools	3. Total Students	4. % African American	5. % Hispanic	6. % White	7. % Other	8. % Economically Disadvantaged	9. % Special Education	10. % Bilingual/ESL Education	11. % Career & Technology	12. % Gifted & Talented Ed.	13. Attendance Rate (1999-2000)	14. Annual Dropout Rate (1999-2000)	15. Four-Year Dropout Rate (Class of 2000)	16. Number of Graduates (Class of 2000)	17. % Graduated (Class of 2000)
077 FLOYD	Region 17																	
Floydada	F	AA	5	1,114	5	67	28	0	64.4	11	12	21	5	95.7	0.2	15.0	72	83.8
Lockney	M	AA	3	714	2	57	40	0	51.4	12	2	24	11	96.7	2.6	18.2	39	74.5
078 FOARD	Region 9																	
Crowell	M	AA	2	337	5	29	65	0	70.0	20	0	30	10	96.8	0.0	0.0	11	100.0
079 FORT BEND	Region 4																	
Fort Bend		RE	53	53,999	28	18	38	16	20.3	10	8	16	12	96.4	0.7	3.4	3,391	88.8
Kendleton	M	RE	1	110	49	48	3	0	89.1	7	4	0	0	97.1	n/a	n/a	n/a	n/a
Lamar Cons		AA	28	15,159	13	49	37	1	47.3	12	8	17	7	95.9	0.9	8.4	755	76.4
Needville	M	AA	5	2,445	6	28	65	0	25.5	14	3	17	6	96.2	0.1	0.0	139	91.1
Stafford MSD		AA	5	2,872	24	33	22	21	33.2	10	12	21	5	96.6	0.3	2.6	146	91.7
080 FRANKLIN	Region 8																	
Mount Vernon		EX	4	1,454	5	14	80	1	32.6	14	5	29	8	96.5	0.3	3.9	102	94.2
081 FREESTONE	Region 12																	
Dew	M	RE	1	67	2	16	79	3	0.0	6	9	0	12	96.8	n/a	n/a	n/a	n/a
Fairfield	F	AA	4	1,637	22	10	67	1	40.7	14	4	15	6	95.7	1.4	9.0	87	85.0
Teague	M	AA	4	1,089	18	13	69	0	33.7	13	4	12	6	98.0	0.8	5.7	79	88.6
Wortham	M	AA	3	391	17	6	76	1	29.9	16	1	20	7	96.2	0.0	0.0	23	91.3
082 FRIO	Region 20																	
Dilley	M	AA	4	887	1	82	17	0	75.6	16	8	23	11	95.6	1.4	5.1	51	84.7
Pearsall	F	RE	6	2,264	1	88	11	0	75.4	10	11	20	9	95.7	0.4	3.4	146	89.7
083 GAINES	Region 17																	
Loop	M	AA	1	175	0	47	53	0	61.7	10	16	30	6	97.5	0.0	0.0	14	93.3
Seagraves	M	EX	3	650	9	65	26	1	70.9	15	12	40	5	96.2	0.9	8.3	33	88.9
Seminole		RE	6	2,159	3	41	56	1	50.1	15	12	25	6	95.9	1.1	2.1	136	86.6

"?" indicates that data for this item fall outside a reasonable range.

"M" indicates that the district is a member of a special education shared services arrangement. "F" indicates that it is the fiscal agent.

TAAS PERCENT OF STUDENTS PASSING FOR ALL GRADES COMBINED (SPRING 2001)									COLLEGE ADMISSIONS TESTS (CLASS OF 2000)				
18. ALL TESTS TAKEN	19. READING	20. WRITING	21. MATHEMATICS	22. AFRICAN AMERICAN	23. HISPANIC	24. WHITE	25. OTHER	26. ECONOMICALLY DISADVANTAGED	27. PERCENT TESTED	28. PERCENT AT OR ABOVE CRITERION	29. SAT I: MEAN TOTAL SCORE	30. ACT: MEAN COMPOSITE SCORE	County Number, Name, District Name
													077 FLOYD
73.3	81.3	81.7	86.3	55.6	66.5	89.3	n/ a	62.8	63.9	30.8	1126	21.1	Floydada
85.8	92.4	86.0	96.0	LT 5	77.2	95.6	LT 5	76.9	86.1	12.9	LT 5	19.7	Lockney
													078 FOARD
70.5	83.5	78.7	85.4	33.3	59.5	77.6	n/ a	67.9	40.0	LT 5	LT 5	LT 5	Crowell
													079 FORT BEND
86.9	92.7	91.8	92.5	78.2	76.8	94.0	95.0	73.3	80.9	37.9	1043	20.9	Fort Bend
85.2	83.3	100.0	96.2	81.8	87.5	n/ a	n/ a	81.8	n/ a	n/ a	n/ a	n/ a	Kendleton
84.4	91.5	85.8	92.4	75.4	78.9	93.0	96.2	75.3	56.0	24.5	1000	20.0	Lamar Cons
85.4	93.4	88.0	93.6	71.0	77.8	89.8	LT 5	72.2	69.3	30.7	1031	21.0	Needville
81.4	89.6	87.8	89.9	77.2	73.2	86.3	93.5	74.5	75.2	14.6	951	19.1	Stafford MSD
													080 FRANKLIN
93.9	96.4	97.2	97.3	72.7	91.8	95.3	100.0	88.9	60.0	19.6	984	20.5	Mount Vernon
													081 FREESTONE
87.5	90.3	80.0	96.9	LT 5	LT 5	96.4	LT 5	66.7	n/ a	n/ a	n/ a	n/ a	Dew
78.5	85.8	86.2	89.2	68.9	63.0	83.3	72.7	66.9	58.0	31.9	1004	20.8	Fairfield
89.3	94.3	90.7	95.8	69.9	88.2	93.1	n/ a	79.2	62.1	29.3	999	20.7	Teague
78.6	88.2	83.3	88.3	64.3	85.7	80.9	LT 5	62.0	100.0	6.3	LT 5	17.9	Wortham
													082 FRIO
72.6	82.8	85.9	84.6	80.0	69.2	89.2	LT 5	66.2	60.5	21.7	LT 5	20.2	Dilley
77.2	86.7	84.2	86.1	LT 5	75.1	91.6	LT 5	74.3	57.9	9.6	927	17.5	Pearsall
													083 GAINES
77.6	88.2	93.1	85.1	n/ a	72.1	84.8	n/ a	72.5	76.9	0.0	n/ a	19.1	Loop
87.3	92.1	94.9	93.8	85.2	83.9	97.1	LT 5	85.0	63.3	21.1	LT 5	18.9	Seagraves
90.3	93.4	96.0	96.2	95.0	83.9	94.1	100.0	84.7	45.7	19.0	935	19.4	Seminole

"n/ a" indicates "not applicable" or "not available."

"LT 5 " indicates that more than zero, but less than five students were in this category; therefore, results are masked to protect the students' anonymity.

Page 3 of 6

STAFF

County Number, Name, Region, District Name, SSA Status		31. Total Staff FTE	32. Total Teacher FTE	33. % Central Administrative	34. % School Administrative	35. % Professional Support Staff	36. % Teachers	37. % Educational Aides	38. % Auxiliary Staff	39. Average Central Administrative Salary	40. Average School Administrative Salary	41. Average Professional Support Staff Salary	42. Average Teacher Salary	43. % Minority	44. Number of Students per Total Staff	45. Number of Students per Teacher
077 FLOYD	Region 17															
Floydada	F	193	94	1	2	3	49	17	28	59,541	50,425	47,071	35,377	31	5.8	11.8
Lockney	M	109.	64	1	3	4	58	16	18	77,135	66,484	43,056	36,004	16	6.5	11.2
078 FOARD	Region 9															
Crowell	M	67	34	1	4	4	50	18	23	63,000	45,233	38,054	34,451	12	5.0	10.0
079 FORT BEND	Region 4															
Fort Bend		6,181	3,254	1	3	10	53	4	30	81,100	66,486	47,276	40,289	41	8.7	16.6
Kendleton	M	17	9	2	2	5	52	12	28	56,100	56,100	31,439	29,941	100	6.4	12.2
Lamar Cons		2,063	988	1	3	9	48	11	28	73,296	61,316	45,643	39,131	34	7.3	15.3
Needville	M	292	159	1	3	5	55	11	25	77,670	57,127	43,191	38,961	14	8.4	15.4
Stafford MSD		366	201	1	2	5	55	5	31	86,549	60,714	47,453	38,744	45	7.8	14.3
080 FRANKLIN	Region 8															
Mount Vernon		203	114	1	3	6	56	12	22	61,250	50,341	43,319	36,628	10	7.2	12.7
081 FREESTONE	Region 12															
Dew	M	17	7	12	0	0	40	12	37	36,000	0	0	32,859	17	3.9	9.6
Fairfield	F	214	117	1	3	4	55	13	23	70,959	59,444	43,888	39,114	16	7.7	14.0
Teague	M	157	83	1	2	2	53	14	28	71,825	55,211	44,404	38,530	14	6.9	13.2
Wortham	M	59	33	2	4	1	57	13	23	64,000	46,393	40,531	36,854	15	6.6	11.7
082 FRIO	Region 20															
Dilley	M	159	80	1	3	4	50	18	23	68,454	53,927	45,162	39,007	51	5.6	11.1
Pearsall	F	359	170	1	3	6	47	14	28	68,810	54,223	45,042	38,149	70	6.3	13.3
083 GAINES	Region 17															
Loop	M	36	19	3	3	2	51	14	27	65,750	55,000	47,183	40,261	6	4.8	9.4
Seagraves	M	131	62	1	2	4	47	21	24	68,000	54,204	39,094	36,745	34	5.0	10.5
Seminole		365	174	1	3	8	48	14	27	80,415	57,243	43,953	40,372	25	5.9	12.4

"?" indicates that data for this item fall outside a reasonable range.

"M" indicates that the district is a member of a special education shared services arrangement. "F" indicates that it is the fiscal agent.

TEACHERS

County Number, Name, District Name	46. % Teachers with 1 or More Permits	47. % with 5 or Fewer Years Experience	48. Average Years of Experience	49. % with Advanced Degrees	50. Teacher Turnover Rate	51. % African American	52. % Hispanic	53. % White	54. % Other	55. % Regular Education	56. % Special Education	57. % Compensatory Education	58. % Bilingual/ESL Education	59. % Career & Technology Ed.	60. % Other Educ. (Includes G&T)
077 FLOYD															
Floydada	9.6	26.5	13.3	10.7	17.1	1	10	89	0	83	7	0	4	5	0
Lockney	0.0	18.2	12.3	7.9	7.9	0	2	98	0	77	9	6	0	5	2
078 FOARD															
Crowell	0.0	20.2	12.2	11.9	31.5	0	6	94	0	70	18	4	0	8	0
079 FORT BEND															
Fort Bend	5.5	37.5	11.1	24.3	16.7	20	6	71	2	73	9	2	4	3	10
Kendleton	0.0	44.4	6.2	33.3	25.8	89	11	0	0	78	22	0	0	0	0
Lamar Cons	3.6	40.8	11.3	20.9	15.2	6	9	84	1	77	10	2	2	4	6
Needville	1.3	25.0	12.8	14.4	8.9	4	3	93	0	79	9	3	1	5	3
Stafford MSD	5.3	41.5	10.2	23.2	20.7	17	12	69	2	82	8	1	7	1	1
080 FRANKLIN															
Mount Vernon	0.9	23.7	12.5	35.4	15.0	3	0	97	0	73	7	8	1	7	4
081 FREESTONE															
Dew	0.0	42.9	11.4	14.3	3.0	0	0	100	0	98	0	0	0	0	1
Fairfield	1.7	24.0	14.4	27.1	12.9	6	1	92	1	79	11	1	1	5	4
Teague	6.1	23.0	13.0	22.4	13.8	4	0	96	0	76	5	8	1	5	4
Wortham	9.0	21.0	11.6	23.9	27.3	9	0	91	0	85	7	0	0	8	0
082 FRIO															
Dilley	0.0	24.8	13.5	13.8	15.2	0	26	74	0	72	13	4	5	6	1
Pearsall	1.2	29.0	13.4	12.3	17.0	1	51	48	0	69	8	3	12	5	4
083 GAINES															
Loop	5.4	10.8	15.4	19.4	20.4	0	0	100	0	72	8	2	5	14	0
Seagraves	0.0	32.4	10.3	9.8	24.4	2	5	94	0	75	5	6	1	12	0
Seminole	3.3	20.8	13.6	15.9	10.4	1	6	94	0	68	10	6	5	4	6

"n/a" indicates "not applicable" or "not available."

County Number, Name, Region, District Name, SSA Status		TAXES AND BUDGETED REVENUES								FUND BALANCES		BUDGETED EXPENDITURES
		61. TAXABLE VALUE PER PUPIL	62. LOCALLY ADOPTED TAX RATE	63. STATE AID PER PUPIL	64. TOTAL REVENUE	65. TOTAL REVENUE PER PUPIL	66. % STATE	67. % LOCAL AND OTHER	68. % FEDERAL	69. FUND BALANCE (END OF 1999-2000)	70. % FUND BALANCE (OF 2000-01 BUDGET)	71. TOTAL EXPENDITURES
077 FLOYD	Region 17											
Floydada	F	120,437	1.225	4,720	7,472,313	6,708	70	26	4	1,230,394	18	7,245,152
Lockney	M	119,745	1.245	5,483	4,588,125	6,426	69	29	2	1,167,018	26	4,564,953
078 FOARD	Region 9											
Crowell	M	162,045	1.320	5,671	2,971,820	8,818	67	29	4	711,943	26	2,834,840
079 FORT BEND	Region 4											
Fort Bend		192,947	1.693	2,801	339,193,547	6,281	44	55	1	41,261,626	13	351,234,322
Kendleton	M	231,266	1.500	4,956	797,809	7,253	56	44	0	436,699	63	571,809
Lamar Cons		205,872	1.651	2,589	104,791,312	6,913	39	57	4	16,181,377	17	106,213,271
Needville	M	103,932	1.575	4,410	15,255,244	6,239	67	31	2	1,387,668	10	15,521,444
Stafford MSD		465,368	1.645	323	21,796,132	7,589	8	91	2	2,560,668	13	21,834,124
080 FRANKLIN	Region 8											
Mount Vernon		319,590	1.328	2,355	9,480,025	6,520	27	71	2	2,391,905	26	10,040,720
081 FREESTONE	Region 12											
Dew	M	2,432,186	1.210	312	1,921,310	28,676	1	98	1	1,265,368	177	761,040
Fairfield	F	425,508	1.420	1,117	10,728,489	6,554	15	82	3	1,290,296	12	11,442,186
Teague	M	347,531	1.660	704	6,714,243	6,166	7	90	2	3,507,568	50	7,861,927
Wortham	M	184,026	1.457	4,022	2,815,227	7,200	62	36	2	360,283	14	2,694,128
082 FRIO	Region 20											
Dilley	M	90,373	1.529	5,851	7,141,082	8,051	77	20	3	2,718,077	40	6,975,503
Pearsall	F	91,452	1.440	4,887	14,043,206	6,203	70	25	5	1,119,231	8	14,572,888
083 GAINES	Region 17											
Loop	M	1,240,880	1.290	353	2,442,230	13,956	5	93	2	1,793,673	58	2,576,209
Seagraves	M	173,001	1.230	3,692	5,746,455	8,841	50	46	3	3,317,572	57	6,134,801
Seminole		816,229	0.860	537	15,815,550	7,325	11	86	3	8,267,097	36	17,754,097

"?" indicates that data for this item fall outside a reasonable range.

"M" indicates that the district is a member of a special education shared services arrangement. "F" indicates that it is the fiscal agent.

BUDGETED EXPENDITURES								BUDGETED INSTRUCTIONAL EXPENDITURES								
72. % INSTRUCTIONAL	73. % CENTRAL ADMINISTRATIVE	74. % SCHOOL LEADERSHIP	75. % PLANT SERVICES	76. % OTHER OPERATING	77. % NON-OPERATING	78. TOTAL OPERATING EXPENDITURES	79. TOTAL OPERATING EXPENDITURES PER PUPIL	80. TOTAL INSTRUCTIONAL EXPENDITURES	81. TOTAL INSTRUCTIONAL EXPENDITURES PER PUPIL	82. % REGULAR EDUCATION	83. % SPECIAL EDUCATION	84. % COMPENSATORY EDUCATION	85. % BILINGUAL/ESL EDUCATION	86. % CAREER & TECHNOLOGY ED.	87. % GIFTED & TALENTED ED.	County Number, Name, District Name
																077 FLOYD
56	7	5	10	17	5	6,880,822	6,177	4,041,734	3,628	74	8	11	1	5	0	Floydada
59	7	7	8	18	2	4,485,876	6,283	2,676,638	3,749	72	11	11	0	6	0	Lockney
																078 FOARD
55	9	5	10	18	2	2,764,490	8,203	1,565,566	4,646	55	22	12	0	10	1	Crowell
																079 FORT BEND
50	5	5	11	15	14	303,734,009	5,625	176,120,973	3,262	69	18	3	1	3	6	Fort Bend
40	20	5	10	22	3	556,059	5,055	226,500	2,059	87	11	2	0	0	0	Kendleton
52	5	5	12	17	9	96,488,903	6,365	54,700,242	3,608	75	13	6	1	4	2	Lamar Cons
54	4	6	9	16	12	13,694,363	5,601	8,320,376	3,403	78	12	5	1	3	1	Needville
52	5	4	8	15	16	18,424,021	6,415	11,326,745	3,944	75	8	6	6	4	2	Stafford MSD
																080 FRANKLIN
54	7	4	9	15	10	8,986,790	6,181	5,462,408	3,757	74	13	6	1	7	1	Mount Vernon
																081 FREESTONE
48	18	4	9	13	8	702,340	10,483	364,404	5,439	92	5	0	1	0	1	Dew
48	8	6	11	18	9	10,399,456	6,353	5,546,775	3,388	77	11	4	1	6	1	Fairfield
49	8	5	9	15	14	6,755,402	6,203	3,877,570	3,561	68	12	9	0	4	6	Teague
56	8	7	9	14	6	2,545,817	6,511	1,513,211	3,870	73	16	2	0	8	0	Wortham
																082 FRIO
55	8	8	9	17	2	6,806,012	7,673	3,857,870	4,349	66	15	10	0	7	2	Dilley
53	7	6	12	17	6	13,749,103	6,073	7,[illegible]74,350	3,390	66	10	20	0	4	0	Pearsall
																083 GAINES
42	11	4	11	13	19	2,087,277	11,927	1,092,616	6,244	72	7	5	4	12	1	Loop
52	6	5	15	20	2	5,989,030	9,214	3,161,097	4,863	76	8	9	0	5	0	Seagraves
54	7	5	12	19	3	17,183,860	7,959	9,623,563	4,457	72	11	10	0	4	2	Seminole

"n/a" indicates "not applicable" or "not available."

DISTRICT DETAIL

County Number, Name, Region, District Name, SSA Status		1. ACCOUNTABILITY RATINGS	2. TOTAL NUMBER OF SCHOOLS	3. TOTAL STUDENTS	4. % AFRICAN AMERICAN	5. % HISPANIC	6. % WHITE	7. % OTHER	8. % ECONOMICALLY DISADVANTAGED	9. % SPECIAL EDUCATION	10. % BILINGUAL/ESL EDUCATION	11. % CAREER & TECHNOLOGY	12. % GIFTED & TALENTED ED.	13. ATTENDANCE RATE (1999-2000)	14. ANNUAL DROPOUT RATE (1999-2000)	15. FOUR-YEAR DROPOUT RATE (CLASS OF 2000)	16. NUMBER OF GRADUATES (CLASS OF 2000)	17. % GRADUATED (CLASS OF 2000)
					STUDENTS													
084 GALVESTON	Region 4																	
Clear Creek		RE	31	29,875	7	13	71	9	12.4	9	5	16	9	96.4	0.6	3.8	1,622	86.1
Dickinson		AA	10	5,907	12	33	51	4	53.8	10	12	20	6	94.9	2.5	11.0	292	73.9
Friendswood		EX	7	5,050	2	6	89	3	3.0	9	0	16	8	96.9	0.3	1.9	350	92.1
Galveston		AA	18	9,315	34	35	28	3	61.1	12	12	23	8	94.4	1.6	6.6	468	77.9
High Island	M	AA	3	278	1	6	92	1	45.7	18	3	15	6	94.8	1.5	8.1	36	89.2
Hitchcock	F	AA	5	1,225	36	23	40	1	64.2	18	4	16	6	95.1	1.4	4.8	77	90.5
La Marque		RE	9	4,063	66	14	20	1	49.0	12	2	18	6	95.0	0.4	3.5	261	84.8
Santa Fe		RE	7	4,326	0	10	89	0	20.9	10	1	14	5	95.6	0.8	3.8	279	85.6
Texas City		RE	9	5,817	20	27	52	1	46.5	12	5	15	6	95.6	0.7	5.0	295	77.3
085 GARZA	Region 17																	
Post	M	RE	4	1,020	8	42	51	0	52.1	21	6	27	3	96.5	0.3	6.8	51	78.0
Southland	M	RE	1	172	2	51	44	4	64.5	11	8	31	6	95.9	0.0	LT 5	5	LT 5
086 GILLESPIE	Region 13																	
Doss Cons CSD	M	AA	1	29	0	14	86	0	0.0	0	0	0	0	97.7	LT 5	n/ a	n/ a	n/ a
Fredericksburg	F	RE	6	2,715	0	32	67	1	37.9	13	7	26	6	96.3	1.1	3.8	210	81.3
Harper	M	AA	3	454	1	12	87	0	44.1	22	1	43	4	96.0	0.9	10.3	26	89.7
087 GLASSCOCK	Region 18																	
Glasscock County	M	RE	2	345	0	37	63	0	41.7	12	10	38	8	97.8	0.0	4.0	25	92.0
088 GOLIAD	Region 3																	
Goliad	F	RE	3	1,401	5	42	53	0	41.1	15	2	25	10	96.3	0.4	4.7	96	91.6
089 GONZALES	Region 13																	
Gonzales	F	AA	6	2,655	12	48	39	0	60.1	13	9	19	7	95.3	2.1	15.3	154	75.7
Nixon-Smiley Cons		RE	4	990	3	60	37	0	68.1	13	8	23	8	95.5	0.9	11.5	47	75.4
Waelder	M	RE	2	252	25	69	6	0	89.3	16	8	28	6	95.2	1.5	25.0	20	71.4

"?" indicates that data for this item fall outside a reasonable range.
"M" indicates that the district is a member of a special education shared services arrangement. "F" indicates that it is the fiscal agent.

TAAS: PERCENT OF STUDENTS PASSING FOR ALL GRADES COMBINED (SPRING 2001)									COLLEGE ADMISSIONS TESTS (CLASS OF 2000)				Page 2 of 6
18. ALL TESTS TAKEN	19. READING	20. WRITING	21. MATHEMATICS	22. AFRICAN AMERICAN	23. HISPANIC	24. WHITE	25. OTHER	26. ECONOMICALLY DISADVANTAGED	27. PERCENT TESTED	28. PERCENT AT OR ABOVE CRITERION	29. SAT I: MEAN TOTAL SCORE	30. ACT: MEAN COMPOSITE SCORE	County Number, Name, District Name
													084 GALVESTON
90.6	94.8	95.0	94.6	81.3	82.7	92.2	93.3	77.3	84.1	41.4	1064	22.4	Clear Creek
75.5	85.2	80.5	87.0	64.9	69.6	80.8	80.7	68.2	54.7	20.0	938	17.7	Dickinson
94.6	97.4	96.5	97.2	94.9	93.0	94.7	93.5	89.6	88.3	40.8	1059	22.3	Friendswood
78.8	85.2	85.7	88.9	68.9	76.5	90.6	95.6	72.0	53.3	26.1	991	20.2	Galveston
82.8	88.7	95.8	91.8	n/ a	60.0	83.7	LT 5	77.3	48.3	7.1	930	LT 5	High Island
71.3	82.9	83.3	82.2	62.8	67.6	80.5	LT 5	67.1	33.8	12.5	839	17.0	Hitchcock
78.0	86.2	88.8	88.7	74.4	83.3	86.3	75.0	74.7	61.6	9.6	855	16.5	La Marque
85.4	92.0	87.6	94.1	LT 5	78.7	86.2	100.0	79.3	43.0	18.2	949	19.3	Santa Fe
85.6	92.1	90.6	92.6	76.4	82.2	90.4	90.9	79.1	52.7	16.7	951	18.0	Texas City
													085 GARZA
84.7	90.2	90.1	93.5	64.7	78.9	90.7	n/ a	80.1	41.5	29.4	980	23.0	Post
83.8	91.0	94.4	89.7	LT 5	76.9	94.3	LT 5	76.1	80.0	LT 5	LT 5	LT 5	Southland
													086 GILLESPIE
54.5	55.6	LT 5	63.6	n/ a	n/ a	54.5	n/ a	n/ a	n/ a	n/ a	n/ a	n/ a	Doss Cons CSD
86.3	93.6	90.7	92.4	85.7	77.0	90.4	100.0	76.4	66.0	28.2	1014	21.3	Fredericksburg
85.1	95.2	74.7	97.1	LT 5	92.3	84.0	n/ a	89.6	77.3	29.4	1123	21.7	Harper
													087 GLASSCOCK
93.2	98.7	95.9	95.6	n/ a	85.2	97.2	n/ a	85.7	57.1	50.0	1043	22.8	Glasscock County
													088 GOLIAD
91.1	94.3	93.4	97.2	83.3	87.5	93.6	LT 5	84.2	82.7	11.9	936	17.9	Goliad
													089 GONZALES
74.2	81.2	80.0	89.5	63.1	64.9	87.2	LT 5	66.2	66.7	23.3	957	20.0	Gonzales
85.9	92.8	89.9	93.3	87.5	84.3	88.5	LT 5	81.5	42.5	23.5	LT 5	20.6	Nixon-Smiley Cons
81.7	88.3	92.3	92.9	73.3	86.4	LT 5	n/ a	80.8	61.1	0.0	LT 5	15.1	Waelder

"n/ a" indicates "not applicable" or "not available."

"LT 5 " indicates that more than zero, but less than five students were in this category; therefore, results are masked to protect the students' anonymity.

STAFF

County Number, Name, Region, District Name, SSA Status		31. TOTAL STAFF FTE	32. TOTAL TEACHER FTE	33. % CENTRAL ADMINISTRATIVE	34. % SCHOOL ADMINISTRATIVE	35. % PROFESSIONAL SUPPORT STAFF	36. % TEACHERS	37. % EDUCATIONAL AIDES	38. % AUXILIARY STAFF	39. AVERAGE CENTRAL ADMINISTRATIVE SALARY	40. AVERAGE SCHOOL ADMINISTRATIVE SALARY	41. AVERAGE PROFESSIONAL SUPPORT STAFF SALARY	42. AVERAGE TEACHER SALARY	43. % MINORITY	44. NUMBER OF STUDENTS PER TOTAL STAFF	45. NUMBER OF STUDENTS PER TEACHER
084 GALVESTON	Region 4															
Clear Creek		3,348	1,891	1	2	6	56	5	30	80,247	64,661	47,604	40,226	17	8.9	15.8
Dickinson		760	398	1	2	9	52	10	25	74,724	57,162	42,294	37,215	23	7.8	14.8
Friendswood		617	315	1	2	5	51	8	32	85,360	59,778	46,110	39,000	16	8.2	16.0
Galveston		1,427	658	1	1	10	46	9	33	71,937	57,028	41,262	37,729	53	6.5	14.2
High Island	M	50	24	4	4	2	48	10	32	50,700	55,478	37,296	33,952	0	5.5	11.6
Hitchcock	F	180	92	1	4	9	51	17	17	77,747	54,720	34,566	38,557	25	6.8	13.4
La Marque		530	279	1	3	9	53	9	25	75,665	56,334	42,062	36,436	56	7.7	14.5
Santa Fe		537	268	1	3	8	50	9	30	74,677	56,755	43,086	37,257	13	8.1	16.1
Texas City		815	393	1	3	7	48	14	27	81,095	58,898	47,094	42,129	29	7.1	14.8
085 GARZA	Region 17															
Post	M	146	81	1	3	5	55	15	21	98,000	55,920	45,634	38,299	17	7.0	12.7
Southland	M	32	18	3	3	2	55	6	30	55,000	47,250	40,545	31,738	24	5.3	9.7
086 GILLESPIE	Region 13															
Doss Cons CSD	M	6	3	0	0	0	48	16	36	0	0	0	33,563	0	4.7	9.8
Fredericksburg	F	392	202	2	2	6	52	8	31	64,721	51,626	42,214	36,602	12	6.9	13.5
Harper	M	72	36	2	3	3	50	12	30	67,871	50,848	47,590	36,603	1	6.3	12.6
087 GLASSCOCK	Region 18															
Glasscock County	M	57	29	2	3	3	51	9	32	72,583	52,655	47,628	41,651	17	6.0	11.9
088 GOLIAD	Region 3															
Goliad	F	219	105	1	3	6	48	12	29	67,713	54,194	43,385	35,238	33	6.4	13.3
089 GONZALES	Region 13															
Gonzales	F	413	197	0	3	7	48	18	24	68,413	49,835	35,249	33,642	23	6.4	13.5
Nixon-Smiley Cons		157	76	3	1	7	48	15	25	58,075	56,198	34,676	36,921	22	6.3	13.0
Waelder	M	47	24	2	4	4	51	13	26	56,500	49,828	43,376	33,071	32	5.4	10.5

"?" indicates that data for this item fall outside a reasonable range.

"M" indicates that the district is a member of a special education shared services arrangement. "F" indicates that it is the fiscal agent.

TEACHERS

Page 4 of 6

46. % TEACHERS WITH 1 OR MORE PERMITS	47. % WITH 5 OR FEWER YEARS EXPERIENCE	48. AVERAGE YEARS OF EXPERIENCE	49. % WITH ADVANCED DEGREES	50. TEACHER TURNOVER RATE	51. % AFRICAN AMERICAN	52. % HISPANIC	53. % WHITE	54. % OTHER	55. % REGULAR EDUCATION	56. % SPECIAL EDUCATION	57. % COMPENSATORY EDUCATION	58. % BILINGUAL/ESL EDUCATION	59. % CAREER & TECHNOLOGY ED.	60. % OTHER EDUC. (INCLUDES G&T)	County Number, Name, District Name
															084 GALVESTON
4.9	30.2	12.4	29.1	13.7	2	5	92	1	84	8	1	2	1	5	Clear Creek
10.8	41.1	11.2	21.6	24.0	7	8	84	1	70	12	3	7	4	4	Dickinson
6.0	31.2	11.6	28.8	12.8	1	3	95	1	80	10	1	0	4	5	Friendswood
13.8	39.3	13.0	26.9	21.5	27	12	61	0	70	10	6	7	3	4	Galveston
0.0	25.0	11.1	16.7	20.8	0	0	100	0	84	8	0	0	7	0	High Island
3.3	24.6	13.0	14.4	23.2	12	3	84	1	74	11	5	1	6	2	Hitchcock
15.0	42.9	11.8	24.5	19.7	43	5	50	1	65	7	2	0	7	19	La Marque
3.9	31.1	12.4	18.8	9.0	0	3	96	1	77	8	4	1	5	6	Santa Fe
4.6	30.6	13.5	22.3	13.4	6	7	86	0	73	12	6	3	4	2	Texas City
															085 GARZA
4.8	27.2	12.8	10.1	15.5	0	2	98	0	68	7	16	1	8	0	Post
16.9	45.1	7.9	5.6	20.6	0	11	89	0	82	6	0	0	12	1	Southland
															086 GILLESPIE
0.0	33.3	8.7	0.0	0.0	0	0	100	0	100	0	0	0	0	0	Doss Cons CSD
3.0	18.3	14.6	22.4	12.0	0	4	95	0	69	12	3	3	6	8	Fredericksburg
0.0	35.9	12.2	13.5	7.1	0	0	100	0	77	7	9	0	7	0	Harper
															087 GLASSCOCK
0.0	13.8	13.6	10.3	35.3	0	3	97	0	81	3	2	4	10	0	Glasscock County
															088 GOLIAD
1.9	25.6	13.0	16.3	15.0	5	14	81	0	77	9	3	0	6	5	Goliad
															089 GONZALES
1.0	28.4	13.4	14.6	16.1	2	6	93	0	71	11	6	4	5	3	Gonzales
0.0	32.7	13.2	17.9	11.2	1	7	92	0	77	8	3	1	6	5	Nixon-Smiley Cons
4.2	41.5	10.7	8.4	17.4	4	13	83	0	77	8	2	2	11	0	Waelder

"n/a" indicates "not applicable" or "not available."

County Number, Name, Region, District Name, SSA Status			TAXES AND BUDGETED REVENUES								FUND BALANCES		BUDGETED EXPENDITURES
			61. TAXABLE VALUE PER PUPIL	62. LOCALLY ADOPTED TAX RATE	63. STATE AID PER PUPIL	64. TOTAL REVENUE	65. TOTAL REVENUE PER PUPIL	66. % STATE	67. % LOCAL AND OTHER	68. % FEDERAL	69. FUND BALANCE (END OF 1999-2000)	70. % FUND BALANCE (OF 2000-01 BUDGET)	71. TOTAL EXPENDITURES
084 GALVESTON	Region 4												
Clear Creek			290,228	1.701	1,273	178,931,881	5,989	16	84	0	12,557,614	8	189,022,847
Dickinson			212,947	1.754	2,550	40,470,788	6,851	39	57	4	2,948,258	8	41,631,470
Friendswood			214,943	1.585	2,145	29,827,639	5,906	37	62	0	5,781,821	21	30,747,061
Galveston			255,233	1.520	2,207	56,806,560	6,098	31	65	5	11,392,126	21	58,952,794
High Island		M	215,629	1.500	5,358	2,529,385	9,099	59	38	3	-12,130	0	2,831,257
Hitchcock		F	200,526	1.706	4,288	10,530,602	8,596	52	43	5	1,684,165	19	10,372,168
La Marque			297,873	1.625	793	27,688,772	6,815	20	76	4	1,137,629	5	27,542,808
Santa Fe			122,355	1.422	3,535	24,437,322	5,649	62	36	2	4,124,446	18	26,092,404
Texas City			478,853	1.612	320	41,579,405	7,148	4	93	3	7,566,022	16	40,988,222
085 GARZA	Region 17												
Post		M	276,225	1.420	2,453	7,590,643	7,442	41	56	2	2,298,578	26	8,864,922
Southland		M	185,939	1.500	5,261	1,422,817	8,272	58	39	3	465,481	37	1,285,024
086 GILLESPIE	Region 13												
Doss Cons CSD		M	444,479	1.370	278	229,597	7,917	21	79	0	73,456	37	197,316
Fredericksburg		F	326,972	1.412	1,424	18,117,757	6,673	17	80	3	5,283,191	31	19,656,552
Harper		M	265,422	1.274	3,951	3,651,995	8,044	50	48	2	972,869	25	4,059,152
087 GLASSCOCK	Region 18												
Glasscock County		M	961,221	1.300	316	3,320,413	9,624	6	91	2	331,621	8	3,511,858
088 GOLIAD	Region 3												
Goliad		F	289,269	1.550	1,975	9,912,010	7,075	35	62	3	965,392	11	9,885,679
089 GONZALES	Region 13												
Gonzales		F	119,420	1.380	734	15,521,029	5,846	65	31	4	3,948,288	25	16,637,766
Nixon-Smiley Cons			96,384	1.290	886	6,343,958	6,408	73	23	5	1,383,509	23	6,393,217
Waelder		M	265,649	1.200	297	2,163,429	8,585	49	47	4	159,624	8	2,143,818

"?" indicates that data for this item fall outside a reasonable range.
"M" indicates that the district is a member of a special education shared services arrangement. "F" indicates that it is the fiscal agent.

BUDGETED EXPENDITURES								BUDGETED INSTRUCTIONAL EXPENDITURES								
72. % INSTRUCTIONAL	73. % CENTRAL ADMINISTRATIVE	74. % SCHOOL LEADERSHIP	75. % PLANT SERVICES	76. % OTHER OPERATING	77. % NON-OPERATING	78. TOTAL OPERATING EXPENDITURES	79. TOTAL OPERATING EXPENDITURES PER PUPIL	80. TOTAL INSTRUCTIONAL EXPENDITURES	81. TOTAL INSTRUCTIONAL EXPENDITURES PER PUPIL	82. % REGULAR EDUCATION	83. % SPECIAL EDUCATION	84. % COMPENSATORY EDUCATION	85. % BILINGUAL/ESL EDUCATION	86. % CAREER & TECHNOLOGY ED.	87. % GIFTED & TALENTED ED.	County Number, Name, District Name
																084 GALVESTON
51	5	4	9	13	17	157,092,202	5,258	96,902,203	3,244	83	10	2	0	4	1	Clear Creek
48	7	5	9	16	15	35,410,309	5,995	20,042,816	3,393	65	13	9	8	4	1	Dickinson
53	6	5	11	14	11	27,398,106	5,425	16,204,412	3,209	80	12	2	0	4	2	Friendswood
50	7	5	14	16	8	54,263,869	5,825	29,626,686	3,181	70	13	4	7	4	1	Galveston
34	9	3	11	18	24	2,146,094	7,720	970,434	3,491	76	7	8	1	8	0	High Island
41	8	6	14	18	14	8,971,799	7,324	4,218,375	3,444	63	13	14	1	6	2	Hitchcock
48	7	5	12	20	8	25,446,345	6,263	13,129,429	3,231	67	11	5	0	6	10	La Marque
51	5	6	12	18	9	23,637,611	5,464	13,188,239	3,049	71	13	5	0	5	6	Santa Fe
49	6	5	13	17	10	36,926,763	6,348	20,097,226	3,455	65	16	7	2	4	6	Texas City
																085 GARZA
45	5	4	7	14	24	6,721,513	6,590	4,020,502	3,942	69	11	12	1	7	0	Post
57	13	6	8	12	3	1,252,816	7,284	730,030	4,244	64	6	16	0	13	1	Southland
																086 GILLESPIE
73	13	0	5	8	1	195,616	6,745	143,335	4,943	100	0	0	0	0	0	Doss Cons CSD
52	6	4	10	15	13	17,087,296	6,294	10,305,837	3,796	76	9	9	1	6	0	Fredericksburg
40	7	5	8	15	24	3,068,327	6,758	1,639,311	3,611	66	16	10	0	8	0	Harper
																087 GLASSCOCK
54	8	5	13	17	3	3,410,169	9,885	1,900,848	5,510	69	6	7	5	5	8	Glasscock County
																088 GOLIAD
51	6	5	9	22	8	9,081,973	6,482	5,050,704	3,605	71	13	10	1	5	1	Goliad
																089 GONZALES
55	6	6	11	17	6	15,587,696	5,871	9,174,813	3,456	62	14	14	5	5	1	Gonzales
55	8	5	9	20	4	6,143,702	6,206	3,524,673	3,560	62	14	17	1	6	1	Nixon-Smiley Cons
52	12	8	10	13	5	2,026,668	8,042	1,118,408	4,438	55	12	22	2	9	1	Waelder

"n/a" indicates "not applicable" or "not available."

DISTRICT DETAIL

County Number, Name, Region, District Name, SSA Status		1. ACCOUNTABILITY RATINGS	2. TOTAL NUMBER OF SCHOOLS	3. TOTAL STUDENTS	4. % AFRICAN AMERICAN	5. % HISPANIC	6. % WHITE	7. % OTHER	8. % ECONOMICALLY DISADVANTAGED	9. % SPECIAL EDUCATION	10. % BILINGUAL/ESL EDUCATION	11. % CAREER & TECHNOLOGY	12. % GIFTED & TALENTED ED.	13. ATTENDANCE RATE (1999-2000)	14. ANNUAL DROPOUT RATE (1999-2000)	15. FOUR-YEAR DROPOUT RATE (CLASS OF 2000)	16. NUMBER OF GRADUATES (CLASS OF 2000)	17. % GRADUATED (CLASS OF 2000)
090 GRAY Region 16																		
Grandview-Hopkins	M	EX	1	43	0	9	91	0	18.6	7	0	0	2	96.5	n/a	n/a	n/a	n/a
Lefors	M	AA	1	171	1	5	94	1	41.5	13	0	9	5	96.5	0.0	0.0	11	90.9
McLean	M	EX	1	209	3	12	85	1	58.9	16	0	22	10	96.0	0.0	5.0	19	90.0
Pampa	F	RE	7	3,553	4	21	74	1	42.2	13	5	12	14	95.4	0.8	1.9	241	88.8
091 GRAYSON Region 10																		
Bells		RE	3	778	0	3	97	0	26.5	18	0	21	7	96.5	1.0	2.4	42	92.7
Collinsville	M	EX	2	523	0	7	92	0	23.3	14	1	25	7	96.5	0.0	3.1	30	90.6
Denison		EX	11	4,469	11	6	80	3	41.6	18	2	22	7	95.0	0.8	9.1	300	80.6
Gunter	F	EX	3	681	1	16	83	1	23.6	20	4	29	6	97.3	1.5	6.9	52	87.9
Howe	M	EX	3	991	0	4	93	3	17.9	13	1	22	5	96.6	1.0	1.2	82	94.2
Pottsboro	M	AA	2	1,010	0	2	96	2	20.0	14	0	35	6	96.2	0.0	2.8	69	94.4
S and S Cons	M	RE	3	902	1	2	93	3	26.6	14	0	19	6	96.4	0.2	6.8	42	79.7
Sherman		AA	15	6,056	17	15	66	2	42.8	15	7	16	15	95.2	1.2	9.2	347	79.7
Tioga	M	EX	1	142	1	10	87	1	39.4	13	1	0	12	96.8	0.0	n/a	n/a	n/a
Tom Bean	M	EX	3	818	1	2	95	2	19.4	16	0	21	8	96.6	1.2	4.9	54	88.5
Van Alstyne	M	EX	3	1,206	3	5	92	1	15.8	12	1	19	6	96.5	0.5	1.7	60	94.9
Whitesboro	M	RE	3	1,560	0	4	93	3	33.6	15	1	19	5	95.8	0.4	5.1	101	82.2
Whitewright	M	EX	3	687	10	5	85	0	34.2	16	0	25	6	96.6	0.3	0.0	38	97.4
092 GREGG Region 7																		
Gladewater	M	AA	5	2,073	21	5	73	1	45.7	22	2	23	7	96.1	1.0	6.2	139	92.2
Kilgore		AA	7	3,655	21	11	67	1	44.2	13	6	24	6	95.2	2.0	12.0	231	66.0
Longview		AA	18	8,472	50	16	34	1	56.4	14	8	20	8	95.6	1.4	10.1	404	74.9
Pine Tree		RE	7	4,646	9	14	75	2	32.3	11	4	29	7	96.4	0.6	3.6	261	83.3
Sabine	F	AA	4	1,323	11	5	84	1	32.7	16	2	8	7	96.3	0.9	9.7	92	83.2
Spring Hill	M	EX	5	1,584	4	5	91	1	19.8	11	1	16	6	97.1	0.1	6.0	102	87.9
White Oak	M	EX	4	1,401	3	2	94	1	24.2	10	1	19	10	96.6	0.7	9.2	87	86.7
093 GRIMES Region 6																		
Anderson-Shiro Cons	M	AA	2	555	15	9	76	0	36.0	13	1	34	4	95.9	0.3	2.6	34	87.2
Iola	M	RE	2	447	1	7	91	0	43.4	13	0	29	5	96.0	0.4	0.0	34	88.9

"?" indicates that data for this item fall outside a reasonable range.
"M" indicates that the district is a member of a special education shared services arrangement. "F" indicates that it is the fiscal agent.

TAAS PERCENT OF STUDENTS PASSING FOR ALL GRADES COMBINED (SPRING 2001)									COLLEGE ADMISSIONS TESTS (CLASS OF 2000)				
18. ALL TESTS TAKEN	19. READING	20. WRITING	21. MATHEMATICS	22. AFRICAN AMERICAN	23. HISPANIC	24. WHITE	25. OTHER	26. ECONOMICALLY DISADVANTAGED	27. PERCENT TESTED	28. PERCENT AT OR ABOVE CRITERION	29. SAT I: MEAN TOTAL SCORE	30. ACT: MEAN COMPOSITE SCORE	County Number, Name, District Name
													090 GRAY
94.7	100.0	100.0	94.7	n/ a	LT 5	100.0	n/ a	LT 5	n/ a	n/ a	n/ a	n/ a	Grandview-Hopkins
80.0	88.9	93.0	87.5	LT 5	83.3	81.1	LT 5	66.7	40.0	LT 5	n/ a	LT 5	Lefors
96.8	98.9	97.4	98.9	LT 5	100.0	96.3	n/ a	96.2	88.2	6.7	n/ a	17.6	McLean
86.3	90.8	92.1	92.7	70.2	75.5	89.7	89.5	76.8	62.4	29.4	1015	21.6	Pampa
													091 GRAYSON
90.1	94.4	97.4	94.8	LT 5	66.7	90.6	n/ a	83.9	63.9	17.4	968	19.0	Bells
92.4	95.7	95.2	97.8	n/ a	89.5	92.6	LT 5	91.8	87.5	42.9	LT 5	21.2	Collinsville
91.1	95.6	95.8	95.2	86.3	88.7	91.6	94.0	87.5	43.4	42.2	1120	21.8	Denison
99.0	99.6	98.5	100.0	n/ a	100.0	98.9	LT 5	100.0	53.7	45.5	1038	22.0	Gunter
94.9	97.8	97.3	97.3	LT 5	100.0	94.7	93.3	92.9	62.9	34.1	1077	21.3	Howe
84.9	94.4	86.4	95.0	n/ a	100.0	85.2	57.1	72.1	61.9	41.0	1023	22.1	Pottsboro
87.1	94.6	92.0	92.4	66.7	72.7	88.5	63.6	82.8	63.9	26.1	989	21.0	S and S Cons
81.8	89.4	90.9	89.2	67.2	74.4	86.8	84.7	70.8	51.9	36.3	1069	20.5	Sherman
87.0	93.4	93.1	95.9	LT 5	71.4	88.2	LT 5	89.3	n/ a	n/ a	n/ a	n/ a	Tioga
94.5	96.7	98.7	97.7	LT 5	100.0	94.4	90.0	91.9	55.3	15.4	949	20.4	Tom Bean
88.9	94.7	94.2	93.6	76.5	91.7	89.2	80.0	83.1	57.4	32.3	1010	21.7	Van Alstyne
86.1	92.7	92.5	91.4	n/ a	71.4	86.4	94.4	78.6	59.8	29.1	1027	20.9	Whitesboro
96.9	98.4	95.6	99.7	100.0	94.7	96.7	n/ a	95.3	20.6	28.6	1058	LT 5	Whitewright
													092 GREGG
82.3	88.2	91.7	89.8	61.6	77.8	87.7	60.0	72.6	48.3	21.4	961	20.4	Gladewater
81.0	89.3	86.7	88.0	65.7	63.4	87.1	100.0	68.3	40.1	29.2	1040	20.5	Kilgore
81.3	87.8	88.2	89.8	76.4	71.7	91.7	90.0	73.0	60.8	35.4	1037	20.1	Longview
88.9	94.1	91.8	93.8	74.4	79.8	91.7	95.9	78.5	76.9	39.5	1041	21.9	Pine Tree
83.3	92.0	92.1	89.1	68.3	70.4	85.7	LT 5	75.0	49.4	26.8	1016	21.5	Sabine
91.1	95.4	92.7	95.0	76.5	85.7	91.7	LT 5	84.0	83.3	28.8	1015	20.9	Spring Hill
93.7	96.7	96.5	96.7	75.0	85.7	94.3	100.0	91.5	60.5	49.0	1093	22.9	White Oak
													093 GRIMES
77.2	86.5	89.6	88.0	63.8	85.2	79.4	n/ a	74.7	60.6	5.0	833	n/ a	Anderson-Shiro Cons
80.2	94.3	88.7	85.3	LT 5	100.0	78.0	LT 5	79.3	60.7	11.8	884	LT 5	Iola

"n/ a" indicates "not applicable" or "not available."

"LT 5 " indicates that more than zero, but less than five students were in this category; therefore, results are masked to protect the students' anonymity.

STAFF

County Number, Name, Region, District Name, SSA Status		31. TOTAL STAFF FTE	32. TOTAL TEACHER FTE	33. % CENTRAL ADMINISTRATIVE	34. % SCHOOL ADMINISTRATIVE	35. % PROFESSIONAL SUPPORT STAFF	36. % TEACHERS	37. % EDUCATIONAL AIDES	38. % AUXILIARY STAFF	39. AVERAGE CENTRAL ADMINISTRATIVE SALARY	40. AVERAGE SCHOOL ADMINISTRATIVE SALARY	41. AVERAGE PROFESSIONAL SUPPORT STAFF SALARY	42. AVERAGE TEACHER SALARY	43. % MINORITY	44. NUMBER OF STUDENTS PER TOTAL STAFF	45. NUMBER OF STUDENTS PER TEACHER
090 GRAY	Region 16															
Grandview-Hopkins	M	7	3	7	3	3	41	13	33	60,900	60,900	?	34,310	0	5.8	14.3
Lefors	M	32	20	3	0	1	61	15	19	58,500	0	31,590	34,495	0	5.4	8.8
McLean	M	37	21	3	3	1	55	9	29	62,369	45,337	35,792	36,085	0	5.6	10.1
Pampa	F	493	263	2	2	8	53	9	27	65,080	58,060	41,220	36,607	9	7.2	13.5
091 GRAYSON	Region 10															
Bells		119	67	2	3	5	56	14	21	56,991	54,264	39,809	35,687	1	6.5	11.7
Collinsville	M	82	48	1	2	1	59	10	27	68,500	54,461	40,103	38,518	5	6.4	10.9
Denison		597	299	1	3	8	50	10	28	74,511	59,299	40,224	37,454	8	7.5	15.0
Gunter	F	145	72	1	2	15	50	15	17	76,336	59,940	44,167	34,460	2	4.7	9.4
Howe	M	134	74	1	4	4	55	9	27	69,000	54,578	46,592	35,382	1	7.4	13.4
Pottsboro	M	179	92	1	3	4	52	14	27	65,300	52,536	44,434	36,016	1	5.6	11.0
S and S Cons	M	116	64	2	3	3	55	9	28	54,500	59,821	41,399	37,671	2	7.8	14.1
Sherman		763	432	1	3	6	57	9	25	67,271	55,050	41,327	36,631	14	7.9	14.0
Tioga	M	23	12	4	0	2	51	18	25	57,776	0	28,171	31,216	4	6.3	12.3
Tom Bean	M	113	66	1	2	4	59	11	23	69,936	53,400	41,392	34,472	3	7.3	12.3
Van Alstyne	M	135	83	1	4	5	61	9	20	69,226	46,449	36,556	34,995	2	8.9	14.6
Whitesboro	M	190	107	1	4	5	57	12	22	96,533	46,813	44,221	35,052	3	8.2	14.5
Whitewright	M	92	52	2	3	4	57	14	20	49,708	57,194	35,426	36,915	8	7.5	13.1
092 GREGG	Region 7															
Gladewater	M	335	165	1	2	5	49	16	26	58,169	51,638	41,466	34,921	18	6.2	12.6
Kilgore		487	266	1	3	3	55	10	28	61,262	48,654	40,579	35,818	15	7.5	13.7
Longview		1,263	606	2	2	8	48	11	28	74,588	60,703	42,184	37,726	40	6.7	14.0
Pine Tree		591	315	1	3	5	53	8	29	70,175	46,292	37,927	35,292	10	7.9	14.8
Sabine	F	179	95	3	3	6	53	13	22	57,266	52,695	36,645	35,516	9	7.4	13.9
Spring Hill	M	191	114	2	4	5	60	10	20	65,000	52,051	37,265	35,899	0	8.3	13.9
White Oak	M	161	89	2	3	7	55	9	24	59,047	50,802	38,605	36,461	2	8.7	15.8
093 GRIMES	Region 6															
Anderson-Shiro Cons	M	93	50	1	1	4	53	15	26	65,340	52,881	36,457	36,377	18	6.0	11.2
Iola	M	77	37	1	3	1	49	13	32	80,005	49,656	47,930	34,246	9	5.8	12.0

"?" indicates that data for this item fall outside a reasonable range.

"M" indicates that the district is a member of a special education shared services arrangement. "F" indicates that it is the fiscal agent.

TEACHERS

Page 4 of 6

County Number, Name, District Name	46. % Teachers with 1 or More Permits	47. % with 5 or Fewer Years Experience	48. Average Years of Experience	49. % with Advanced Degrees	50. Teacher Turnover Rate	51. % African American	52. % Hispanic	53. % White	54. % Other	55. % Regular Education	56. % Special Education	57. % Compensatory Education	58. % Bilingual/ESL Education	59. % Career & Technology Ed.	60. % Other Educ. (Includes G&T)
090 GRAY															
Grandview-Hopkins	0.0	0.0	8.3	0.0	0.0	0	0	100	0	100	0	0	0	0	0
Lefors	0.0	35.9	12.6	15.4	20.4	0	0	100	0	88	3	0	0	9	0
McLean	9.7	19.4	13.4	8.2	14.2	0	0	100	0	88	5	0	0	7	0
Pampa	2.3	25.6	14.1	21.5	12.9	1	2	98	0	74	10	7	1	5	3
091 GRAYSON															
Bells	7.5	22.5	13.1	27.2	8.3	0	0	98	2	79	13	0	0	6	2
Collinsville	0.0	20.8	14.0	27.1	16.3	0	0	98	2	83	10	0	0	7	0
Denison	4.2	24.2	14.3	35.4	14.8	2	1	96	1	71	10	8	0	5	5
Gunter	2.8	31.8	9.9	16.3	19.3	0	0	100	0	61	27	0	1	8	3
Howe	0.0	29.8	13.1	13.8	12.9	0	0	100	0	74	5	0	1	5	14
Pottsboro	1.1	29.5	11.7	26.0	14.9	0	1	99	0	81	8	1	0	5	5
S and S Cons	0.0	25.8	15.0	31.4	19.8	0	0	98	2	80	6	2	0	7	4
Sherman	2.6	36.4	11.6	38.9	16.9	4	2	93	1	75	10	4	1	3	7
Tioga	0.0	56.8	7.5	8.6	16.7	0	0	100	0	90	10	0	0	0	0
Tom Bean	10.5	40.3	10.3	11.5	20.1	0	2	97	2	86	6	2	0	7	0
Van Alstyne	9.7	32.6	11.6	31.6	10.7	0	0	99	1	84	8	1	1	5	1
Whitesboro	8.4	43.9	10.0	20.5	24.6	0	0	98	2	80	6	3	1	7	3
Whitewright	0.0	19.1	13.8	42.2	14.6	2	0	96	2	79	11	2	0	5	2
092 GREGG															
Gladewater	6.1	25.5	12.9	28.8	12.9	8	0	92	0	71	16	3	0	7	3
Kilgore	3.4	26.3	13.3	25.0	12.6	6	0	92	1	63	7	13	2	7	8
Longview	5.1	27.0	13.7	29.8	13.7	27	4	69	1	64	14	6	4	4	9
Pine Tree	4.6	24.6	14.3	28.9	10.6	3	2	95	0	74	6	7	3	5	4
Sabine	2.6	21.5	15.2	26.0	8.7	3	1	96	0	79	10	6	1	2	1
Spring Hill	2.6	17.6	14.5	28.4	11.1	0	0	100	0	82	7	1	1	8	1
White Oak	2.8	21.5	14.5	42.0	18.9	2	1	97	0	82	6	5	0	6	1
093 GRIMES															
Anderson-Shiro Cons	0.0	30.2	12.6	13.5	17.6	6	2	92	0	85	5	0	0	9	0
Iola	10.7	29.5	11.8	10.7	21.7	0	0	97	3	80	7	3	0	10	0

"n/a" indicates "not applicable" or "not available."

346

Page 5 of 6

County Number, Name, Region, District Name, SSA Status		TAXES AND BUDGETED REVENUES								FUND BALANCES		BUDGETED EXPENDITURES
		61. TAXABLE VALUE PER PUPIL	62. LOCALLY ADOPTED TAX RATE	63. STATE AID PER PUPIL	64. TOTAL REVENUE	65. TOTAL REVENUE PER PUPIL	66. % STATE	67. % LOCAL AND OTHER	68. % FEDERAL	69. FUND BALANCE (END OF 1999-2000)	70. % FUND BALANCE (OF 2000-01 BUDGET)	71. TOTAL EXPENDITURES
090 GRAY	Region 16											
Grandview-Hopkins	M	1,511,473	1.327	369	542,256	12,611	3	96	0	160,459	20	786,355
Lefors	M	368,637	1.635	636	1,481,180	8,662	26	72	2	753,531	56	1,501,055
McLean	M	338,918	1.450	2,409	1,700,848	8,138	30	68	2	297,444	17	1,837,784
Pampa	F	191,299	1.525	2,265	21,125,500	5,946	43	53	4	988,287	5	21,145,039
091 GRAYSON	Region 10											
Bells		76,668	1.520	5,516	5,246,979	6,744	81	19	0	461,478	10	5,174,004
Collinsville	M	88,637	1.480	5,535	3,589,001	6,862	74	25	1	647,980	20	3,453,371
Denison		171,879	1.500	3,269	29,112,904	6,514	52	45	3	5,176,086	20	28,951,249
Gunter	F	83,810	1.400	6,190	5,009,000	7,355	78	21	1	460,367	10	5,099,035
Howe	M	99,078	1.617	4,277	6,928,098	6,991	71	28	1	256,856	4	6,658,029
Pottsboro	M	284,120	1.605	4,069	9,651,657	9,556	43	53	3	1,275,925	16	9,407,934
S and S Cons	M	170,119	1.566	3,529	6,321,500	7,008	55	44	2	203,736	4	5,923,254
Sherman		250,290	1.690	1,559	38,461,540	6,351	27	70	3	4,782,263	15	38,642,876
Tioga	M	171,473	1.410	5,111	869,383	6,122	54	43	4	-154,366	0	821,908
Tom Bean	M	88,711	1.544	5,251	5,674,305	6,937	75	23	2	983,104	19	5,901,017
Van Alstyne	M	128,494	1.530	3,892	7,846,331	6,506	65	34	1	499,865	6	8,923,756
Whitesboro	M	121,423	1.850	4,124	10,413,855	6,676	55	42	3	867,525	10	10,095,571
Whitewright	M	99,275	1.560	4,848	4,650,041	6,769	73	25	2	380,754	9	4,678,192
092 GREGG	Region 7											
Gladewater	M	148,832	1.560	3,728	13,621,171	6,571	59	38	3	4,012,377	31	13,889,909
Kilgore		179,290	1.553	2,933	21,602,570	5,910	46	51	3	2,442,295	12	22,711,914
Longview		259,443	1.474	1,498	51,223,492	6,046	24	71	5	5,521,322	12	51,228,501
Pine Tree		235,146	1.642	1,490	24,232,767	5,216	25	73	2	3,323,740	16	24,315,361
Sabine	F	129,476	1.480	4,048	7,923,878	5,989	66	31	2	1,464,344	20	7,641,104
Spring Hill	M	123,437	1.625	3,562	9,866,901	6,229	65	34	1	1,430,348	16	9,781,896
White Oak	M	133,849	1.662	1,737	7,759,293	5,538	54	44	2	3,647,872	48	8,205,003
093 GRIMES	Region 6											
Anderson-Shiro Cons	M	491,428	0.989	2,586	4,472,276	8,058	31	68	2	71,136	2	4,385,503
Iola	M	128,804	1.206	4,887	3,181,229	7,117	66	31	2	1,033,316	34	3,138,495

"?" indicates that data for this item fall outside a reasonable range.
"M" indicates that the district is a member of a special education shared services arrangement. "F" indicates that it is the fiscal agent.

County Number, Name, District Name	72. % INSTRUCTIONAL	73. % CENTRAL ADMINISTRATIVE	74. % SCHOOL LEADERSHIP	75. % PLANT SERVICES	76. % OTHER OPERATING	77. % NON-OPERATING	78. TOTAL OPERATING EXPENDITURES	79. TOTAL OPERATING EXPENDITURES PER PUPIL	80. TOTAL INSTRUCTIONAL EXPENDITURES	81. TOTAL INSTRUCTIONAL EXPENDITURES PER PUPIL	82. % REGULAR EDUCATION	83. % SPECIAL EDUCATION	84. % COMPENSATORY EDUCATION	85. % BILINGUAL/ESL EDUCATION	86. % CAREER & TECHNOLOGY ED.	87. % GIFTED & TALENTED ED.
	BUDGETED EXPENDITURES								BUDGETED INSTRUCTIONAL EXPENDITURES							
090 GRAY																
Grandview-Hopkins	21	6	9	8	14	43	450,680	10,481	165,580	3,851	100	0	0	0	0	0
Lefors	53	11	4	10	17	6	1,415,014	8,275	788,672	4,612	77	12	4	0	7	1
McLean	54	10	4	9	16	8	1,695,804	8,114	997,372	4,772	69	8	14	0	8	1
Pampa	53	5	5	9	19	9	19,218,884	5,409	11,267,304	3,171	74	11	7	1	6	1
091 GRAYSON																
Bells	57	8	5	8	11	10	4,633,170	5,955	2,929,740	3,766	72	16	5	0	5	1
Collinsville	56	5	6	9	15	9	3,142,350	6,008	1,940,929	3,711	83	9	2	0	5	1
Denison	52	5	5	11	19	9	26,483,300	5,926	15,152,498	3,391	72	13	8	0	5	1
Gunter	55	5	6	10	15	9	4,645,206	6,821	2,781,160	4,084	76	14	4	0	4	0
Howe	50	5	5	10	16	14	5,734,217	5,786	3,300,356	3,330	76	7	2	0	6	10
Pottsboro	50	5	5	12	15	13	8,199,715	8,119	4,666,373	4,620	71	10	9	0	7	4
S and S Cons	51	4	5	9	18	13	5,155,153	5,715	3,021,759	3,350	79	14	3	0	3	1
Sherman	53	5	4	10	16	12	34,155,821	5,640	20,409,321	3,370	79	9	4	0	3	4
Tioga	60	5	10	11	14	0	819,408	5,770	490,696	3,456	76	8	15	0	0	1
Tom Bean	53	4	4	9	15	14	5,045,969	6,169	3,118,754	3,813	81	12	1	0	6	0
Van Alstyne	42	5	3	7	12	31	6,170,409	5,116	3,719,215	3,084	79	10	5	0	5	1
Whitesboro	49	4	5	9	16	17	8,377,187	5,370	4,912,721	3,149	75	10	7	1	5	2
Whitewright	52	5	6	10	16	12	4,137,312	6,022	2,443,722	3,557	70	13	8	0	8	2
092 GREGG																
Gladewater	53	7	4	10	17	8	12,800,297	6,175	7,397,760	3,569	64	23	6	1	6	0
Kilgore	50	5	5	10	15	16	19,162,689	5,243	11,265,283	3,082	67	10	11	2	7	4
Longview	49	6	5	11	20	8	46,955,405	5,542	25,312,387	2,988	74	15	5	1	5	0
Pine Tree	53	5	4	11	17	10	21,979,847	4,731	12,889,132	2,774	80	9	4	0	5	1
Sabine	56	5	7	11	19	1	7,562,161	5,716	4,314,959	3,261	75	11	8	1	4	2
Spring Hill	51	5	6	11	15	12	8,604,847	5,432	5,026,626	3,173	78	8	4	0	8	1
White Oak	50	6	5	13	17	9	7,443,642	5,313	4,079,133	2,912	82	7	5	0	4	1
093 GRIMES																
Anderson-Shiro Cons	54	10	4	8	18	6	4,103,207	7,393	2,373,695	4,277	78	11	4	0	7	0
Iola	52	8	6	12	20	3	3,036,237	6,792	1,618,912	3,622	73	11	6	0	9	1

"n/a" indicates "not applicable" or "not available."

DISTRICT DETAIL

County Number, Name, Region, District Name, SSA Status		1. Accountability Ratings	2. Total Number of Schools	3. Total Students	4. % African American	5. % Hispanic	6. % White	7. % Other	8. % Economically Disadvantaged	9. % Special Education	10. % Bilingual/ESL Education	11. % Career & Technology	12. % Gifted & Talented Ed.	13. Attendance Rate (1999-2000)	14. Annual Dropout Rate (1999-2000)	15. Four-Year Dropout Rate (Class of 2000)	16. Number of Graduates (Class of 2000)	17. % Graduated (Class of 2000)
093 GRIMES	Region 6																	
Navasota	F	AA	7	3,134	29	28	44	0	54.5	11	7	27	3	95.5	1.8	12.9	164	72.9
Richards	M	AA	2	161	20	3	78	0	49.1	11	0	12	8	96.2	0.0	0.0	14	87.5
094 GUADALUPE	Region 13																	
Marion		EX	4	1,353	3	27	70	0	33.0	15	3	24	8	96.5	0.0	3.1	86	87.6
Navarro	M	RE	3	1,006	2	32	66	1	27.1	13	1	16	7	96.7	0.2	1.8	52	89.1
Schertz-Cibolo-U City		RE	11	6,446	9	24	66	2	25.7	12	2	13	5	96.0	0.5	4.0	455	88.7
Seguin		AA	15	7,541	8	58	33	1	55.2	13	8	18	9	95.4	1.3	10.1	434	74.2
095 HALE	Region 17																	
Abernathy	F	RE	3	844	4	47	49	0	50.9	19	3	25	4	96.4	0.9	1.5	63	94.1
Cotton Center	M	RE	1	177	1	49	50	0	67.8	12	7	33	9	97.2	0.0	0.0	16	100.0
Hale Center	M	EX	3	695	6	70	24	0	72.2	16	7	34	8	96.8	1.3	4.8	39	90.5
Petersburg	M	EX	2	378	1	67	32	0	57.9	16	9	30	7	96.8	1.5	0.0	23	92.0
Plainview		AA	13	5,951	7	65	28	1	54.7	14	7	28	8	95.5	2.6	13.9	319	69.7
096 HALL	Region 16																	
Memphis	M	AA	4	566	13	47	40	1	64.5	18	4	23	9	96.1	1.5	0.0	47	93.3
Turkey-Quitaque	M	EX	1	274	2	44	54	0	63.1	12	19	27	11	95.5	1.5	0.0	23	95.5
097 HAMILTON	Region 12																	
Hamilton	F	RE	3	913	0	7	92	1	43.7	15	2	23	4	96.4	0.0	4.5	59	88.1
Hico	M	EX	3	669	0	21	79	1	59.0	15	14	27	10	96.6	0.0	2.0	55	96.0
098 HANSFORD	Region 16																	
Gruver	M	EX	3	432	0	45	55	1	47.7	13	11	29	8	97.5	0.0	0.0	33	100.0
Pringle-Morse Cons	M	EX	1	101	0	38	62	0	57.4	16	24	0	5	97.5	4.8	n/a	n/a	n/a
Spearman	M	RE	3	765	0	45	54	1	45.5	11	15	22	9	96.7	0.8	1.9	53	84.6
099 HARDEMAN	Region 9																	
Chillicothe	M	AA	2	257	4	32	61	3	68.1	17	4	39	6	96.6	0.0	0.0	16	100.0
Quanah	F	EX	3	616	8	23	69	1	45.5	17	2	37	10	96.4	0.0	5.1	54	91.5

Columns 4–17 are grouped under the heading STUDENTS.

"?" indicates that data for this item fall outside a reasonable range.
"M" indicates that the district is a member of a special education shared services arrangement. "F" indicates that it is the fiscal agent.

TAAS PERCENT OF STUDENTS PASSING FOR ALL GRADES COMBINED (SPRING 2001)									COLLEGE ADMISSIONS TESTS (CLASS OF 2000)				
18. ALL TESTS TAKEN	19. READING	20. WRITING	21. MATHEMATICS	22. AFRICAN AMERICAN	23. HISPANIC	24. WHITE	25. OTHER	26. ECONOMICALLY DISADVANTAGED	27. PERCENT TESTED	28. PERCENT AT OR ABOVE CRITERION	29. SAT I: MEAN TOTAL SCORE	30. ACT: MEAN COMPOSITE SCORE	County Number, Name, District Name
													093 GRIMES
77.7	84.2	84.1	89.9	62.9	71.7	89.6	LT 5	66.9	43.5	21.9	1010	20.1	Navasota
75.4	86.8	78.6	85.5	46.7	n/ a	83.3	n/ a	72.7	45.5	20.0	LT 5	LT 5	Richards
													094 GUADALUPE
90.5	95.0	95.1	96.1	58.3	88.7	92.1	LT 5	86.1	59.2	26.7	960	21.4	Marion
90.1	95.0	91.2	96.3	83.3	82.5	93.8	LT 5	86.4	76.0	13.2	958	19.1	Navarro
84.9	92.1	86.6	92.7	78.5	78.6	87.4	94.7	76.2	61.5	25.0	991	21.1	Schertz-Cibolo-U City
76.4	85.9	78.6	88.7	66.2	71.1	87.1	90.0	69.0	56.5	24.9	979	20.4	Seguin
													095 HALE
91.5	93.4	97.1	96.5	85.7	87.3	94.9	LT 5	87.9	86.0	18.6	911	19.6	Abernathy
93.1	94.4	100.0	97.2	LT 5	86.7	97.6	n/ a	87.8	53.3	0.0	n/ a	19.3	Cotton Center
90.1	93.6	97.1	95.0	80.0	89.6	93.9	n/ a	87.1	50.0	25.0	LT 5	20.9	Hale Center
92.5	96.3	98.6	96.9	LT 5	91.0	94.8	LT 5	89.2	88.2	0.0	LT 5	17.7	Petersburg
84.1	91.2	87.7	93.1	77.3	79.9	93.7	94.1	78.8	47.5	28.9	980	20.5	Plainview
													096 HALL
84.5	90.5	85.9	93.3	68.0	81.4	92.3	LT 5	78.4	69.7	8.7	LT 5	18.2	Memphis
93.7	95.5	97.8	97.3	LT 5	87.8	98.4	n/ a	90.5	73.7	21.4	LT 5	20.7	Turkey-Quitaque
													097 HAMILTON
87.7	93.1	94.0	94.5	LT 5	79.2	88.1	LT 5	81.9	?	28.8	1235	22.1	Hamilton
92.7	96.2	92.2	97.6	n/ a	94.3	92.8	LT 5	92.9	56.8	20.0	996	19.8	Hico
													098 HANSFORD
92.5	95.7	95.6	96.7	n/ a	91.1	93.4	LT 5	92.1	?	36.4	LT 5	20.9	Gruver
93.0	97.6	92.9	97.5	n/ a	86.7	96.4	n/ a	90.5	n/ a	n/ a	n/ a	n/ a	Pringle-Morse Cons
88.2	93.0	93.2	94.2	n/ a	76.7	97.1	LT 5	76.9	68.8	48.5	LT 5	22.2	Spearman
													099 HARDEMAN
83.2	94.3	74.5	96.5	LT 5	74.4	89.2	85.7	80.0	41.7	40.0	LT 5	LT 5	Chillicothe
93.3	96.3	94.8	97.1	86.4	94.8	93.6	LT 5	90.2	82.0	19.5	LT 5	19.4	Quanah

"n/ a" indicates "not applicable" or "not available."
"LT 5 " indicates that more than zero, but less than five students were in this category; therefore, results are masked to protect the students' anonymity.

County Number, Name, Region, District Name, SSA Status		STAFF														
		31. TOTAL STAFF FTE	32. TOTAL TEACHER FTE	33. % CENTRAL ADMINISTRATIVE	34. % SCHOOL ADMINISTRATIVE	35. % PROFESSIONAL SUPPORT STAFF	36. % TEACHERS	37. % EDUCATIONAL AIDES	38. % AUXILIARY STAFF	39. AVERAGE CENTRAL ADMINISTRATIVE SALARY	40. AVERAGE SCHOOL ADMINISTRATIVE SALARY	41. AVERAGE PROFESSIONAL SUPPORT STAFF SALARY	42. AVERAGE TEACHER SALARY	43. % MINORITY	44. NUMBER OF STUDENTS PER TOTAL STAFF	45. NUMBER OF STUDENTS PER TEACHER
093 GRIMES	Region 6															
Navasota	F	414	223	1	2	5	54	16	21	78,904	56,331	43,564	35,217	28	7.6	14.0
Richards	M	31	17	6	0	4	54	10	26	41,970	0	46,392	32,770	10	5.1	9.5
094 GUADALUPE	Region 13															
Marion		198	95	2	3	7	48	11	30	51,066	52,877	41,583	36,496	14	6.8	14.3
Navarro	M	140	75	2	2	6	53	10	27	49,852	57,407	41,766	35,925	17	7.2	13.5
Schertz-Cibolo-U City		847	420	1	2	9	50	13	25	70,728	59,071	41,535	37,708	21	7.6	15.4
Seguin		1,060	540	1	2	8	51	13	25	64,712	55,312	41,298	36,271	37	7.1	14.0
095 HALE	Region 17															
Abernathy	F	155	75	2	2	5	48	21	22	63,775	56,125	44,752	40,300	21	5.4	11.3
Cotton Center	M	32	19	3	3	4	58	3	28	72,000	44,000	28,044	33,551	28	5.5	9.5
Hale Center	M	108	54	2	4	5	50	15	25	54,250	46,465	44,725	35,413	32	6.4	12.8
Petersburg	M	58	31	3	5	4	54	11	22	51,012	48,228	37,998	36,269	23	6.5	12.1
Plainview		755	423	1	2	8	56	19	15	68,581	53,975	41,651	33,678	28	7.9	14.1
096 HALL	Region 16															
Memphis	M	118	57	1	4	2	48	23	22	63,000	44,790	40,809	33,890	22	4.8	9.9
Turkey-Quitaque	M	49	28	2	2	2	58	20	17	62,000	51,041	40,389	34,691	19	5.6	9.6
097 HAMILTON	Region 12															
Hamilton	F	159	82	1	2	8	51	18	20	53,565	51,499	41,657	36,202	6	5.7	11.1
Hico	M	102	59	3	2	5	58	14	19	51,378	48,729	35,120	33,700	1	6.5	11.3
098 HANSFORD	Region 16															
Gruver	M	78	48	2	3	6	61	5	23	59,863	47,016	40,859	37,432	10	5.5	9.0
Pringle-Morse Cons	M	25	12	6	2	3	50	12	28	50,973	65,000	36,733	34,817	14	4.0	8.1
Spearman	M	119	72	2	2	4	60	10	22	63,252	50,239	43,519	37,142	12	6.4	10.6
099 HARDEMAN	Region 9															
Chillicothe	M	43	22	2	5	5	52	9	27	58,000	48,750	42,746	33,185	12	6.0	11.5
Quanah	F	114	57	1	3	4	50	21	21	71,066	52,200	43,004	38,125	7	5.4	10.8

"?" indicates that data for this item fall outside a reasonable range.
"M" indicates that the district is a member of a special education shared services arrangement. "F" indicates that it is the fiscal agent.

TEACHERS

County Number, Name, District Name	46. % TEACHERS WITH 1 OR MORE PERMITS	47. % WITH 5 OR FEWER YEARS EXPERIENCE	48. AVERAGE YEARS OF EXPERIENCE	49. % WITH ADVANCED DEGREES	50. TEACHER TURNOVER RATE	51. % AFRICAN AMERICAN	52. % HISPANIC	53. % WHITE	54. % OTHER	55. % REGULAR EDUCATION	56. % SPECIAL EDUCATION	57. % COMPENSATORY EDUCATION	58. % BILINGUAL/ESL EDUCATION	59. % CAREER & TECHNOLOGY ED.	60. % OTHER EDUC. (INCLUDES G&T)
093 GRIMES															
Navasota	6.3	37.6	10.9	17.5	18.9	7	4	89	0	74	9	5	3	6	3
Richards	5.9	41.2	10.9	11.8	30.9	0	0	100	0	89	5	0	0	6	0
094 GUADALUPE															
Marion	0.0	24.4	13.0	23.9	12.1	0	4	96	0	76	15	3	1	5	0
Navarro	1.5	31.1	12.0	19.0	17.5	0	5	95	0	86	8	1	0	3	2
Schertz-Cibolo-U City	2.1	45.7	9.7	23.9	13.3	4	7	89	0	72	11	3	1	4	8
Seguin	6.2	33.3	12.1	17.4	15.7	3	15	82	0	76	9	5	2	4	4
095 HALE															
Abernathy	1.3	17.5	15.1	12.1	6.5	1	3	96	0	72	13	7	1	7	1
Cotton Center	21.5	35.6	10.0	14.2	21.5	0	5	89	5	55	5	11	16	11	1
Hale Center	6.4	24.8	12.8	8.6	17.5	2	7	91	0	78	6	5	2	9	0
Petersburg	9.6	11.6	14.8	6.4	20.3	3	0	97	0	72	8	8	1	9	2
Plainview	6.0	37.2	10.6	19.0	14.8	2	14	84	0	76	6	6	7	5	1
096 HALL															
Memphis	0.0	29.4	11.1	10.2	28.6	2	2	96	0	81	13	0	0	6	1
Turkey-Quitaque	10.5	21.1	12.9	0.0	6.2	0	7	93	0	70	8	7	3	13	0
097 HAMILTON															
Hamilton	2.4	25.5	12.5	12.8	12.7	0	2	96	1	72	14	6	0	6	3
Hico	0.0	32.1	10.2	20.3	14.3	0	0	100	0	69	10	10	3	8	0
098 HANSFORD															
Gruver	11.4	26.9	14.6	17.8	16.7	0	3	97	0	77	5	7	3	7	0
Pringle-Morse Cons	0.0	32.2	9.4	16.1	17.7	0	0	100	0	87	8	1	4	0	0
Spearman	11.1	16.6	14.5	20.3	16.1	0	1	99	0	77	9	4	3	6	1
099 HARDEMAN															
Chillicothe	0.0	44.6	12.0	17.8	4.5	0	0	100	0	67	8	12	0	12	0
Quanah	0.0	16.7	17.1	14.0	14.4	2	0	98	0	71	16	2	0	9	2

"n/a" indicates "not applicable" or "not available."

County Number, Name, Region, District Name, SSA Status		TAXES AND BUDGETED REVENUES								FUND BALANCES		BUDGETED EXPENDITURES
		61. TAXABLE VALUE PER PUPIL	62. LOCALLY ADOPTED TAX RATE	63. STATE AID PER PUPIL	64. TOTAL REVENUE	65. TOTAL REVENUE PER PUPIL	66. % STATE	67. % LOCAL AND OTHER	68. % FEDERAL	69. FUND BALANCE (END OF 1999-2000)	70. % FUND BALANCE (OF 2000-01 BUDGET)	71. TOTAL EXPENDITURES
093 GRIMES	Region 6											
Navasota	F	176,816	1.417	2,909	19,500,189	6,222	49	47	4	3,533,735	20	19,562,891
Richards	M	344,022	1.400	3,844	1,390,579	8,637	43	54	3	235,694	14	1,695,715
094 GUADALUPE	Region 13											
Marion		121,052	1.545	4,464	8,955,463	6,619	67	31	2	2,361,736	26	9,955,459
Navarro	M	260,797	1.587	2,754	7,338,637	7,295	37	59	4	-78,995	0	7,138,068
Schertz-Cibolo-U City		163,275	1.627	3,310	39,704,236	6,160	51	47	2	2,931,440	8	39,935,917
Seguin		153,570	1.640	3,341	46,106,706	6,114	53	44	4	6,667,436	16	48,004,125
095 HALE	Region 17											
Abernathy	F	164,282	1.333	4,440	5,764,115	6,830	65	33	2	3,103,077	47	6,594,305
Cotton Center	M	156,106	1.392	4,100	1,276,672	7,213	53	41	7	670,153	50	1,309,251
Hale Center	M	82,971	1.490	3,996	4,710,734	6,778	67	25	8	1,922,534	43	4,685,844
Petersburg	M	97,535	1.490	6,301	2,655,853	7,026	72	25	3	424,092	17	2,626,533
Plainview		126,238	1.310	3,431	32,679,520	5,491	63	33	4	7,099,248	23	32,877,922
096 HALL	Region 16											
Memphis	M	159,676	1.317	5,949	4,364,774	7,712	69	29	3	780,144	18	4,384,810
Turkey-Quitaque	M	118,354	1.114	4,461	1,856,840	6,777	71	25	4	480,001	27	1,927,510
097 HAMILTON	Region 12											
Hamilton	F	163,208	1.420	678	6,665,109	7,300	60	38	2	361,243	6	6,576,501
Hico	M	101,009	1.437	4,915	4,825,816	7,213	72	25	3	331,975	8	4,519,609
098 HANSFORD	Region 16											
Gruver	M	397,825	1.500	1,875	3,817,165	8,836	26	71	2	841,491	21	4,104,944
Pringle-Morse Cons	M	889,894	1.500	325	1,053,496	10,431	2	96	2	377,629	23	1,193,321
Spearman	M	242,105	1.560	3,401	6,044,289	7,901	40	58	2	1,115,284	20	6,082,561
099 HARDEMAN	Region 9											
Chillicothe	M	288,989	1.380	3,768	2,029,020	7,895	40	56	4	965,706	51	2,000,763
Quanah	F	232,354	1.403	4,417	5,007,406	8,129	57	41	2	2,763,124	57	4,931,294

"?" indicates that data for this item fall outside a reasonable range.
"M" indicates that the district is a member of a special education shared services arrangement. "F" indicates that it is the fiscal agent.

County Number, Name, District Name	72. % INSTRUCTIONAL	73. % CENTRAL ADMINISTRATIVE	74. % SCHOOL LEADERSHIP	75. % PLANT SERVICES	76. % OTHER OPERATING	77. % NON-OPERATING	78. TOTAL OPERATING EXPENDITURES	79. TOTAL OPERATING EXPENDITURES PER PUPIL	80. TOTAL INSTRUCTIONAL EXPENDITURES	81. TOTAL INSTRUCTIONAL EXPENDITURES PER PUPIL	82. % REGULAR EDUCATION	83. % SPECIAL EDUCATION	84. % COMPENSATORY EDUCATION	85. % BILINGUAL/ESL EDUCATION	86. % CAREER & TECHNOLOGY ED.	87. % GIFTED & TALENTED ED.
	BUDGETED EXPENDITURES								BUDGETED INSTRUCTIONAL EXPENDITURES							
093 GRIMES																
Navasota	50	9	5	10	19	7	18,190,166	5,804	9,729,478	3,104	69	10	9	4	6	1
Richards	42	11	4	9	12	21	1,334,104	8,286	712,405	4,425	87	7	1	0	5	0
094 GUADALUPE																
Marion	44	6	4	8	14	24	7,573,330	5,597	4,359,895	3,222	73	16	5	2	5	0
Navarro	50	5	6	9	19	11	6,326,895	6,289	3,571,166	3,550	80	10	3	1	4	2
Schertz-Cibolo-U City	50	8	5	10	17	10	35,980,515	5,582	20,076,404	3,115	71	13	6	1	5	3
Seguin	51	6	5	10	16	13	41,692,479	5,529	24,470,542	3,245	68	12	5	8	4	2
095 HALE																
Abernathy	59	6	4	11	13	7	6,102,206	7,230	3,862,129	4,576	85	11	3	0	1	0
Cotton Center	55	11	5	11	18	1	1,300,865	7,350	715,081	4,040	65	5	18	1	10	2
Hale Center	55	10	5	11	17	2	4,605,025	6,626	2,575,674	3,706	68	7	17	2	6	0
Petersburg	57	8	6	10	14	5	2,498,433	6,610	1,493,582	3,951	71	14	4	2	9	1
Plainview	56	6	6	11	19	2	32,372,419	5,440	18,478,672	3,105	73	10	9	0	6	1
096 HALL																
Memphis	57	8	6	9	16	3	4,234,572	7,482	2,518,631	4,450	67	18	8	1	5	1
Turkey-Quitaque	54	9	3	8	20	5	1,823,010	6,653	1,035,218	3,778	63	12	10	1	14	0
097 HAMILTON																
Hamilton	52	7	5	11	14	11	5,862,089	6,421	3,441,885	3,770	66	16	7	0	8	2
Hico	52	6	5	12	17	8	4,167,306	6,229	2,351,677	3,515	67	10	13	2	7	1
098 HANSFORD																
Gruver	50	7	6	9	14	14	3,514,277	8,135	2,038,949	4,720	75	7	8	3	8	1
Pringle-Morse Cons	49	16	4	9	14	7	1,105,416	10,945	586,980	5,812	83	5	7	3	0	2
Spearman	55	7	4	10	16	8	5,619,129	7,345	3,361,000	4,393	72	10	10	1	6	1
099 HARDEMAN																
Chillicothe	50	10	7	11	18	3	1,942,514	7,558	1,002,060	3,899	61	12	16	0	10	1
Quanah	57	6	5	9	16	6	4,648,883	7,547	2,833,798	4,600	69	20	3	0	7	1

"n/a" indicates "not applicable" or "not available."

DISTRICT DETAIL

County Number, Name, Region, District Name, SSA Status		1. ACCOUNTABILITY RATINGS	2. TOTAL NUMBER OF SCHOOLS	3. TOTAL STUDENTS	4. % AFRICAN AMERICAN	5. % HISPANIC	6. % WHITE	7. % OTHER	8. % ECONOMICALLY DISADVANTAGED	9. % SPECIAL EDUCATION	10. % BILINGUAL/ESL EDUCATION	11. % CAREER & TECHNOLOGY	12. % GIFTED & TALENTED ED.	13. ATTENDANCE RATE (1999-2000)	14. ANNUAL DROPOUT RATE (1999-2000)	15. FOUR-YEAR DROPOUT RATE (CLASS OF 2000)	16. NUMBER OF GRADUATES (CLASS OF 2000)	17. % GRADUATED (CLASS OF 2000)
100 HARDIN	Region 5																	
Hardin-Jefferson	F	RE	6	2,147	13	3	84	0	26.4	15	1	22	6	96.1	0.8	5.8	141	89.0
Kountze	M	RE	4	1,363	16	2	81	1	42.8	16	0	25	8	95.3	0.6	10.7	74	82.1
Lumberton	F	RE	5	3,192	0	2	98	0	19.9	14	0	14	3	95.5	0.2	3.8	232	92.8
Silsbee		AA	7	3,265	21	2	77	0	39.4	19	0	14	7	95.4	0.7	3.6	214	84.9
West Hardin County Cons	M	RE	3	712	0	2	98	0	46.9	15	0	27	11	94.9	1.8	9.1	48	85.5
101 HARRIS	Region 4																	
Aldine		RE	63	52,520	35	52	10	3	71.9	10	20	18	6	95.7	0.8	8.9	2,024	70.5
Alief		AA	38	42,151	37	37	10	16	51.7	12	26	16	6	95.5	1.2	8.3	1,691	75.4
Channelview		AA	10	6,771	15	46	37	2	55.0	12	17	20	3	95.8	1.4	5.7	287	68.0
Crosby		RE	6	3,985	25	12	62	1	33.5	11	3	23	16	95.5	1.6	6.8	232	84.5
Cypress-Fairbanks		RE	54	63,497	10	23	59	8	20.9	11	10	18	7	96.2	0.2	2.2	3,477	87.3
Deer Park		RE	14	11,428	1	28	69	2	23.7	9	6	11	7	96.0	1.2	5.5	710	82.3
Galena Park		RE	23	18,885	22	61	16	2	64.6	12	21	25	5	95.9	0.9	8.3	980	77.4
Goose Creek Cons		RE	24	18,003	18	41	40	1	51.8	10	12	16	6	95.3	1.1	7.7	955	79.3
Houston		AA	289	208,462	32	55	10	3	77.0	10	24	18	10	94.5	3.2	15.3	7,735	68.5
Huffman		AA	5	2,508	1	6	92	1	20.4	12	1	25	11	95.7	0.3	2.6	150	85.6
Humble		AA	28	24,684	10	14	73	3	15.0	11	4	16	10	96.2	0.2	1.5	1,536	87.5
Katy		RE	33	34,503	6	17	72	6	11.6	10	6	10	7	96.6	0.3	2.4	1,816	90.4
Klein		AA	29	32,376	13	19	60	8	19.8	11	7	19	9	95.9	0.4	3.9	2,145	87.7
La Porte		AA	13	7,632	8	24	67	1	24.5	9	4	15	8	95.3	1.5	4.9	406	80.4
North Forest		AA	18	12,487	81	18	1	0	79.5	6	7	14	3	93.9	4.3	7.6	586	78.2
Pasadena		RE	53	42,577	6	64	27	4	55.7	7	20	13	5	96.2	1.9	8.0	1,974	80.2
Sheldon		RE	7	4,191	23	36	40	1	54.5	13	10	18	6	96.2	1.4	9.3	175	78.7
Spring		RE	25	23,034	27	25	41	6	36.7	11	10	21	26	95.7	1.5	8.1	1,172	80.1
Spring Branch		RE	42	31,659	6	49	37	7	49.2	10	29	14	4	95.7	0.5	3.6	1,740	87.2
Tomball		AA	10	7,303	4	12	82	2	13.7	9	5	32	7	96.1	0.3	5.9	429	84.1
102 HARRISON	Region 7																	
Elysian Fields	M	RE	3	999	21	3	76	1	40.0	13	0	23	9	96.9	0.2	3.8	70	91.3
Hallsville	F	RE	6	3,687	6	3	90	1	26.8	10	1	29	4	96.4	0.4	6.4	244	84.6
Harleton	M	EX	3	604	5	1	94	1	37.4	15	0	28	10	96.8	0.0	0.0	42	92.7

"?" indicates that data for this item fall outside a reasonable range.
"M" indicates that the district is a member of a special education shared services arrangement. "F" indicates that it is the fiscal agent.

TAAS: PERCENT OF STUDENTS PASSING FOR ALL GRADES COMBINED (SPRING 2001)									COLLEGE ADMISSIONS TESTS (CLASS OF 2000)				
18. ALL TESTS TAKEN	19. READING	20. WRITING	21. MATHEMATICS	22. AFRICAN AMERICAN	23. HISPANIC	24. WHITE	25. OTHER	26. ECONOMICALLY DISADVANTAGED	27. PERCENT TESTED	28. PERCENT AT OR ABOVE CRITERION	29. SAT I: MEAN TOTAL SCORE	30. ACT: MEAN COMPOSITE SCORE	County Number, Name, District Name
													100 HARDIN
88.2	92.2	94.9	94.1	73.5	77.8	90.2	LT 5	79.7	77.7	27.7	978	20.6	Hardin-Jefferson
88.5	93.6	92.9	94.7	80.2	88.9	90.1	LT 5	82.8	58.3	11.4	959	LT 5	Kountze
90.1	95.2	91.5	95.5	n/ a	87.0	90.1	LT 5	85.8	70.0	15.0	925	21.0	Lumberton
83.6	92.5	85.3	90.4	76.0	80.0	85.5	LT 5	76.1	52.7	13.6	923	19.8	Silsbee
80.8	91.3	87.5	87.5	n/ a	100.0	80.3	n/ a	79.6	60.5	11.5	923	18.6	West Hardin County Cons
													101 HARRIS
84.1	89.6	90.3	92.3	80.0	85.2	90.4	92.0	82.8	53.8	10.4	871	17.4	Aldine
74.3	84.3	79.2	85.6	70.5	68.8	87.9	87.8	69.3	73.6	20.6	946	19.5	Alief
76.1	85.0	80.1	87.0	74.6	74.5	77.9	89.2	72.6	51.7	15.6	934	19.5	Channelview
83.7	91.2	87.7	91.4	73.8	79.5	88.1	100.0	73.7	65.2	22.6	1010	18.8	Crosby
90.3	93.8	94.2	95.5	82.7	80.3	94.5	94.1	77.0	76.6	37.3	1042	21.6	Cypress-Fairbanks
89.5	93.3	94.6	94.6	78.1	82.6	92.0	93.4	78.7	54.2	29.7	1010	20.4	Deer Park
85.4	90.9	89.0	93.9	85.8	83.3	91.0	93.5	83.5	43.3	16.6	936	18.5	Galena Park
85.3	90.2	90.8	93.1	77.7	82.6	90.9	96.8	80.2	42.2	22.8	961	20.4	Goose Creek Cons
75.3	84.4	83.4	86.2	73.4	72.3	92.1	89.9	71.8	59.0	21.7	929	19.0	Houston
86.1	92.4	90.6	92.9	72.7	77.0	86.8	85.7	72.1	53.4	21.1	967	21.4	Huffman
88.7	94.2	92.8	93.8	74.9	78.7	91.7	93.7	71.9	80.2	42.1	1067	22.0	Humble
92.3	95.9	94.5	96.5	86.7	84.3	94.1	95.0	80.6	81.9	46.0	1081	22.8	Katy
88.1	94.1	89.6	93.8	74.2	79.0	92.8	92.9	73.5	80.4	40.9	1048	22.1	Klein
87.1	92.8	88.9	94.7	72.7	86.0	89.0	95.7	77.4	46.5	26.6	1003	20.3	La Porte
62.6	76.1	75.3	75.3	62.6	62.3	55.8	93.8	62.3	36.6	1.9	772	16.1	North Forest
83.9	89.1	90.4	91.9	82.2	80.3	91.2	92.8	79.4	39.9	24.1	971	19.8	Pasadena
75.9	85.5	85.4	87.2	70.4	73.7	80.8	88.2	70.4	45.1	11.0	878	17.5	Sheldon
82.5	90.1	88.0	89.9	74.0	78.1	89.4	90.5	73.9	62.2	34.3	1025	21.2	Spring
85.1	90.2	89.1	93.3	77.1	74.8	95.5	93.7	74.7	70.1	49.9	1084	22.9	Spring Branch
90.6	95.0	92.8	94.9	75.4	81.7	92.4	90.4	75.9	75.6	29.7	1010	21.4	Tomball
													102 HARRISON
87.4	94.0	88.9	94.9	79.6	100.0	89.0	LT 5	85.0	89.7	19.7	LT 5	19.4	Elysian Fields
84.6	93.0	87.6	92.0	67.3	71.7	86.1	86.7	74.8	66.1	26.0	988	20.6	Hallsville
96.6	97.3	99.0	99.2	100.0	LT 5	96.5	n/ a	91.9	72.2	15.4	LT 5	19.1	Harleton

"n/ a" indicates "not applicable" or "not available."

"LT 5 " indicates that more than zero, but less than five students were in this category; therefore, results are masked to protect the students' anonymity.

County Number, Name, Region, District Name, SSA Status		31. TOTAL STAFF FTE	32. TOTAL TEACHER FTE	33. % CENTRAL ADMINISTRATIVE	34. % SCHOOL ADMINISTRATIVE	35. % PROFESSIONAL SUPPORT STAFF	36. % TEACHERS	37. % EDUCATIONAL AIDES	38. % AUXILIARY STAFF	39. AVERAGE CENTRAL ADMINISTRATIVE SALARY	40. AVERAGE SCHOOL ADMINISTRATIVE SALARY	41. AVERAGE PROFESSIONAL SUPPORT STAFF SALARY	42. AVERAGE TEACHER SALARY	43. % MINORITY	44. NUMBER OF STUDENTS PER TOTAL STAFF	45. NUMBER OF STUDENTS PER TEACHER
100 HARDIN	Region 5															
Hardin-Jefferson	F	296	152	1	3	6	51	10	28	70,275	53,898	43,032	35,678	16	7.3	14.1
Kountze	M	219	105	1	3	3	48	14	31	64,310	47,744	40,681	34,135	12	6.2	13.0
Lumberton	F	435	210	1	2	5	48	10	34	81,017	55,657	42,210	36,338	2	7.3	15.2
Silsbee		535	242	2	3	5	45	18	27	55,651	52,886	40,729	35,398	13	6.1	13.5
West Hardin County Cons	M	116	62	3	2	5	54	11	25	52,476	48,164	37,250	34,607	3	6.1	11.4
101 HARRIS	Region 4															
Aldine		7,170	3,497	0	3	6	49	15	27	82,595	59,612	49,593	42,164	52	7.3	15.0
Alief		5,186	2,526	0	2	9	49	9	30	97,354	62,676	49,835	41,358	45	8.1	16.7
Channelview		837	390	1	3	6	47	7	36	75,404	60,049	45,098	41,127	28	8.1	17.4
Crosby		557	257	1	2	6	46	7	37	68,005	55,719	45,545	38,996	36	7.2	15.5
Cypress-Fairbanks		8,087	4,103	0	3	9	51	12	26	92,611	62,335	49,923	39,989	23	7.9	15.5
Deer Park		1,519	753	0	2	7	50	2	39	88,519	65,502	50,148	41,863	14	7.5	15.2
Galena Park		2,389	1,270	0	2	7	53	5	32	91,307	61,857	51,472	38,608	45	7.9	14.9
Goose Creek Cons		2,255	1,158	0	3	8	51	7	29	78,524	58,960	47,701	39,247	31	8.0	15.5
Houston		24,820	11,197	0	2	16	45	10	26	57,395	67,066	44,357	41,518	72	8.4	18.6
Huffman		320	160	1	2	7	50	5	34	67,571	56,038	45,735	36,268	6	7.8	15.7
Humble		3,188	1,629	0	3	11	51	8	27	81,949	60,557	46,422	39,579	16	7.7	15.2
Katy		4,209	2,274	1	3	7	54	7	28	83,334	65,511	52,882	41,978	18	8.2	15.2
Klein		4,118	2,078	1	2	7	50	9	31	86,908	63,160	49,506	43,262	20	7.9	15.6
La Porte		982	458	0	3	8	47	6	36	96,128	60,542	47,339	41,568	26	7.8	16.7
North Forest		1,628	760	1	3	7	47	5	37	66,355	54,285	49,578	38,761	95	7.7	16.4
Pasadena		5,029	2,652	0	2	7	53	11	26	86,117	61,383	49,148	38,087	35	8.5	16.1
Sheldon		577	288	1	2	7	50	6	34	76,507	58,846	47,243	39,431	27	7.3	14.6
Spring		2,996	1,463	1	2	8	49	9	31	83,470	59,570	49,940	40,039	25	7.7	15.7
Spring Branch		4,247	2,055	0	3	10	48	9	30	114,776	69,914	49,516	42,119	34	7.5	15.4
Tomball		966	489	2	2	7	51	10	29	69,316	59,202	47,069	38,635	12	7.6	14.9
102 HARRISON	Region 7															
Elysian Fields	M	145	78	1	4	4	54	10	27	59,811	51,019	40,834	36,635	21	6.9	12.8
Hallsville	F	546	264	1	3	4	48	7	37	69,540	53,046	42,515	37,213	12	6.7	14.0
Harleton	M	102	55	1	4	4	54	9	29	63,094	47,588	37,184	34,187	6	5.9	11.0

"?" indicates that data for this item fall outside a reasonable range.

"M" indicates that the district is a member of a special education shared services arrangement. "F" indicates that it is the fiscal agent.

TEACHERS

Page 4 of 6

46. % TEACHERS WITH 1 OR MORE PERMITS	47. % WITH 5 OR FEWER YEARS EXPERIENCE	48. AVERAGE YEARS OF EXPERIENCE	49. % WITH ADVANCED DEGREES	50. TEACHER TURNOVER RATE	51. % AFRICAN AMERICAN	52. % HISPANIC	53. % WHITE	54. % OTHER	55. % REGULAR EDUCATION	56. % SPECIAL EDUCATION	57. % COMPENSATORY EDUCATION	58. % BILINGUAL/ESL EDUCATION	59. % CAREER & TECHNOLOGY ED.	60. % OTHER EDUC. (INCLUDES G&T)	County Number, Name, District Name
															100 HARDIN
7.2	32.1	12.9	14.2	11.7	7	2	91	0	81	8	4	0	6	1	Hardin-Jefferson
7.4	31.5	10.8	14.8	5.0	6	0	94	0	81	8	4	0	6	2	Kountze
4.3	23.8	13.4	16.2	14.5	0	1	99	0	76	9	5	0	5	5	Lumberton
10.3	28.6	13.2	14.4	14.7	5	0	95	0	65	18	4	1	7	5	Silsbee
20.8	38.4	10.7	16.3	20.1	0	2	97	2	75	7	8	0	10	0	West Hardin County Cons
															101 HARRIS
5.5	40.2	10.6	24.7	17.1	29	9	60	1	55	11	15	12	4	3	Aldine
9.0	49.2	9.3	21.8	22.4	20	11	66	3	67	12	5	11	2	3	Alief
11.4	37.5	11.6	32.5	16.3	10	10	79	1	67	9	2	12	4	5	Channelview
9.7	38.6	10.9	19.3	14.9	16	4	79	0	81	6	4	1	5	3	Crosby
1.8	37.2	10.9	23.2	13.8	5	6	88	1	74	12	4	1	4	5	Cypress-Fairbanks
8.1	25.7	13.8	38.8	13.2	1	6	93	0	73	10	7	3	2	5	Deer Park
9.6	53.4	8.9	24.1	18.3	21	15	61	2	67	8	1	13	5	6	Galena Park
0.0	32.5	12.8	35.4	13.8	7	11	81	0	72	10	5	4	3	5	Goose Creek Cons
10.8	36.6	13.1	31.9	20.1	42	18	38	2	61	10	1	17	3	7	Houston
7.5	39.7	10.9	17.7	22.1	0	1	99	0	74	9	3	0	6	8	Huffman
5.5	32.3	11.9	27.5	17.9	2	4	93	1	76	11	1	2	3	7	Humble
3.3	33.3	11.3	24.9	12.0	2	5	92	1	75	9	4	4	2	6	Katy
1.3	23.4	14.4	29.7	10.9	4	3	92	0	71	11	2	3	5	8	Klein
4.9	25.2	14.0	35.9	12.3	5	7	87	1	77	9	2	4	3	6	La Porte
9.3	28.1	17.0	42.1	13.3	93	1	5	1	69	7	6	5	8	6	North Forest
6.1	41.4	11.6	21.2	13.9	4	17	77	1	73	7	0	15	2	3	Pasadena
12.7	39.5	12.2	24.0	17.7	16	6	78	0	75	10	1	6	4	3	Sheldon
1.6	39.9	11.5	22.4	20.1	6	5	88	1	64	13	5	4	5	10	Spring
9.5	32.4	11.9	26.0	19.7	3	14	81	1	63	9	2	19	3	5	Spring Branch
2.8	40.7	10.3	18.8	16.5	1	4	94	0	73	9	4	2	5	7	Tomball
															102 HARRISON
3.8	26.7	12.6	28.9	13.7	11	0	89	0	70	7	15	0	7	1	Elysian Fields
4.4	25.6	13.4	26.2	11.0	3	0	97	0	77	7	5	1	6	4	Hallsville
0.0	27.3	11.9	12.7	18.5	5	2	93	0	74	6	13	0	6	1	Harleton

"n/a" indicates "not applicable" or "not available."

County Number, Name, Region, District Name, SSA Status		TAXES AND BUDGETED REVENUES								FUND BALANCES		BUDGETED EXPENDITURES
		61. TAXABLE VALUE PER PUPIL	62. LOCALLY ADOPTED TAX RATE	63. STATE AID PER PUPIL	64. TOTAL REVENUE	65. TOTAL REVENUE PER PUPIL	66. % STATE	67. % LOCAL AND OTHER	68. % FEDERAL	69. FUND BALANCE (END OF 1999-2000)	70. % FUND BALANCE (OF 2000-01 BUDGET)	71. TOTAL EXPENDITURES
100 HARDIN	Region 5											
Hardin-Jefferson	F	173,965	1.486	3,715	13,337,241	6,212	54	44	2	2,331,372	19	13,694,380
Kountze	M	120,682	1.452	4,137	8,807,593	6,462	66	31	3	2,067,129	26	8,569,365
Lumberton	F	109,022	1.376	4,073	18,726,294	5,867	63	35	2	1,132,783	6	19,868,088
Silsbee		120,878	1.620	4,509	20,823,788	6,378	65	33	3	3,388,226	17	22,373,733
West Hardin County Cons	M	122,555	1.700	4,918	5,518,165	7,750	64	34	3	722,620	14	5,802,874
101 HARRIS	Region 4											
Aldine		138,253	1.519	3,529	319,088,844	6,076	62	38	0	57,681,019	18	358,286,031
Alief		156,205	1.640	3,635	273,707,883	6,494	55	42	3	37,065,535	16	277,793,845
Channelview		235,543	1.610	2,144	42,671,973	6,302	31	65	4	4,976,378	13	42,811,571
Crosby		141,582	1.680	3,721	25,917,521	6,504	60	37	2	5,432,179	24	26,603,515
Cypress-Fairbanks		245,431	1.709	2,225	403,626,260	6,357	31	67	1	58,986,701	17	405,606,211
Deer Park		618,847	1.690	310	83,244,987	7,284	8	91	1	16,313,069	15	85,452,795
Galena Park		157,569	1.684	3,191	122,394,223	6,481	52	44	4	8,091,208	8	123,549,882
Goose Creek Cons		346,176	1.712	707	111,004,480	6,166	9	87	4	24,051,777	22	116,487,685
Houston		289,682	1.519	1,950	1,358,393,725	6,516	28	68	4	59,077,483	4	1,479,218,626
Huffman		114,995	1.740	4,006	15,933,708	6,353	65	33	2	1,132,468	8	15,981,859
Humble		198,328	1.680	2,672	158,793,813	6,433	43	56	1	9,040,560	7	161,716,571
Katy		221,059	1.867	2,444	243,037,283	7,044	34	65	1	17,198,672	9	249,012,279
Klein		179,402	1.670	3,239	215,118,034	6,644	49	50	2	17,719,546	10	218,086,836
La Porte		605,144	1.630	343	55,101,694	7,220	7	90	3	15,498,018	22	57,175,915
North Forest		61,585	1.744	5,146	75,333,576	6,033	75	18	6	-2,295,443	0	74,537,651
Pasadena		136,994	1.610	2,609	248,180,241	5,829	56	40	4	24,204,401	11	248,329,644
Sheldon		361,266	1.563	448	29,609,647	7,065	11	86	3	10,645,502	37	32,269,542
Spring		187,802	1.690	2,962	150,053,620	6,514	45	53	2	19,610,530	15	150,293,509
Spring Branch		337,456	1.790	1,531	219,208,178	6,924	15	82	3	19,848,394	11	219,162,211
Tomball		305,867	1.650	995	48,547,736	6,648	17	82	1	8,478,090	20	49,470,627
102 HARRISON	Region 7											
Elysian Fields	M	213,255	1.448	2,412	6,204,947	6,211	45	53	3	1,439,855	23	7,045,722
Hallsville	F	359,250	1.668	826	25,193,995	6,833	11	89	0	4,612,117	21	24,871,457
Harleton	M	126,465	1.470	4,669	4,076,215	6,749	67	30	3	560,329	15	4,016,101

"?" indicates that data for this item fall outside a reasonable range.
"M" indicates that the district is a member of a special education shared services arrangement. "F" indicates that it is the fiscal agent.

Page 6 of 6

BUDGETED EXPENDITURES								BUDGETED INSTRUCTIONAL EXPENDITURES								
72. % INSTRUCTIONAL	73. % CENTRAL ADMINISTRATIVE	74. % SCHOOL LEADERSHIP	75. % PLANT SERVICES	76. % OTHER OPERATING	77. % NON-OPERATING	78. TOTAL OPERATING EXPENDITURES	79. TOTAL OPERATING EXPENDITURES PER PUPIL	80. TOTAL INSTRUCTIONAL EXPENDITURES	81. TOTAL INSTRUCTIONAL EXPENDITURES PER PUPIL	82. % REGULAR EDUCATION	83. % SPECIAL EDUCATION	84. % COMPENSATORY EDUCATION	85. % BILINGUAL/ESL EDUCATION	86. % CAREER & TECHNOLOGY ED.	87. % GIFTED & TALENTED ED.	County Number, Name, District Name
																100 HARDIN
55	5	5	11	21	4	13,204,777	6,150	7,582,499	3,532	81	12	2	0	5	0	Hardin-Jefferson
51	5	6	11	17	10	7,734,701	5,675	4,366,015	3,203	73	14	5	0	8	1	Kountze
51	5	5	10	19	10	17,913,410	5,612	10,147,680	3,179	79	11	3	0	4	3	Lumberton
53	6	5	10	16	10	20,182,252	6,181	11,880,357	3,639	73	14	5	0	6	2	Silsbee
50	7	4	10	16	13	5,058,047	7,104	2,912,925	4,091	71	11	9	0	8	1	West Hardin County Cons
																101 HARRIS
56	5	6	9	18	7	334,772,815	6,374	198,976,727	3,789	61	15	9	10	4	1	Aldine
54	4	5	9	14	14	239,915,580	5,692	149,186,104	3,539	68	15	6	8	1	1	Alief
50	6	5	11	17	12	37,823,946	5,586	21,525,909	3,179	75	14	4	2	5	0	Channelview
51	7	5	9	18	10	24,007,097	6,024	13,589,796	3,410	67	16	9	1	4	2	Crosby
53	4	5	10	18	11	360,286,243	5,674	215,827,344	3,399	71	15	3	6	3	2	Cypress-Fairbanks
48	5	5	12	14	16	71,965,059	6,297	41,019,480	3,589	68	14	7	5	3	4	Deer Park
52	6	5	11	16	9	111,991,614	5,930	63,892,417	3,383	79	9	7	1	5	1	Galena Park
50	6	5	14	17	7	108,022,971	6,000	58,467,660	3,248	68	11	6	8	4	3	Goose Creek Cons
52	6	6	11	15	9	1,338,766,617	6,422	762,746,698	3,659	59	13	8	15	3	1	Houston
47	6	5	13	18	10	14,322,865	5,711	7,526,098	3,001	79	10	5	0	5	0	Huffman
52	4	5	9	16	14	139,068,591	5,634	83,987,184	3,402	75	13	2	1	3	6	Humble
50	4	6	8	15	17	205,640,552	5,960	123,975,045	3,593	76	12	5	3	2	2	Katy
53	5	5	10	13	13	188,800,919	5,832	115,356,167	3,563	74	16	2	3	4	1	Klein
48	6	4	11	16	15	48,477,932	6,352	27,330,968	3,581	80	9	6	2	2	0	La Porte
46	7	5	11	20	11	66,086,721	5,292	34,218,366	2,740	71	8	13	2	7	0	North Forest
55	5	5	11	15	8	227,820,643	5,351	137,422,833	3,228	69	10	13	5	3	0	Pasadena
53	6	4	12	16	8	29,621,531	7,068	17,057,759	4,070	58	14	16	6	4	2	Sheldon
52	6	5	9	15	12	132,248,606	5,741	78,291,263	3,399	67	17	4	5	4	2	Spring
53	5	5	10	16	11	196,068,240	6,193	115,980,025	3,663	69	11	5	11	3	0	Spring Branch
48	7	4	10	19	12	43,309,651	5,930	23,984,024	3,284	77	11	2	3	4	3	Tomball
																102 HARRISON
45	6	5	8	16	20	5,625,823	5,631	3,179,472	3,183	75	10	9	0	6	1	Elysian Fields
53	7	4	9	14	12	21,810,351	5,915	13,254,037	3,595	83	7	3	0	6	1	Hallsville
53	6	6	9	19	7	3,751,221	6,211	2,141,412	3,545	74	10	9	0	7	1	Harleton

"n/a" indicates "not applicable" or "not available."

DISTRICT DETAIL

County Number, Name, Region, District Name, SSA Status		1. Accountability Ratings	2. Total Number of Schools	3. Total Students	4. % African American	5. % Hispanic	6. % White	7. % Other	8. % Economically Disadvantaged	9. % Special Education	10. % Bilingual/ESL Education	11. % Career & Technology	12. % Gifted & Talented Ed.	13. Attendance Rate (1999-2000)	14. Annual Dropout Rate (1999-2000)	15. Four-Year Dropout Rate (Class of 2000)	16. Number of Graduates (Class of 2000)	17. % Graduated (Class of 2000)
					STUDENTS													
102 HARRISON	Region 7																	
Karnack	M	AA	2	369	71	1	28	0	86.4	18	0	23	4	96.6	0.5	16.7	18	75.0
Marshall		AA	13	6,154	44	12	44	0	55.6	14	4	16	6	96.0	1.1	6.9	358	80.5
Waskom	M	AA	4	842	23	9	68	0	49.4	13	5	27	5	95.8	0.9	6.7	35	75.6
103 HARTLEY	Region 16																	
Channing	M	RE	1	143	1	10	89	1	37.8	15	3	24	13	96.4	1.3	0.0	8	88.9
Hartley	M	RE	1	177	1	20	79	0	38.4	13	2	24	7	96.7	1.0	0.0	16	100.0
104 HASKELL	Region 14																	
Haskell Cons	M	EX	2	644	5	36	59	0	67.9	20	2	35	12	97.3	0.0	4.2	51	91.7
Paint Creek	M	RE	1	140	0	14	86	0	70.0	21	0	30	4	96.8	0.0	0.0	19	100.0
Rochester	M	EX	1	132	7	39	55	0	69.7	17	2	52	8	96.6	1.1	5.3	18	94.7
Rule	M	RE	1	175	1	25	74	0	52.0	13	3	51	13	97.6	0.0	0.0	19	100.0
105 HAYS	Region 13																	
Dripping Springs	F	RE	4	3,197	1	9	89	1	8.5	14	1	18	8	96.3	0.5	4.9	168	86.4
Hays Cons		AA	14	7,402	3	49	48	1	34.7	14	7	23	7	95.6	0.4	3.2	414	82.3
San Marcos Cons		RE	12	7,149	5	63	30	1	53.9	15	6	17	13	94.9	1.7	10.5	421	79.4
Wimberley	M	RE	4	1,663	1	9	89	1	15.5	13	2	23	9	96.3	0.1	0.8	120	92.9
106 HEMPHILL	Region 16																	
Canadian	M	RE	5	774	5	28	67	1	36.3	16	9	9	8	97.0	0.5	4.7	50	54.1
107 HENDERSON	Region 7																	
Athens		AA	7	3,282	17	22	60	1	40.3	12	11	16	5	95.9	2.0	10.6	206	82.2
Brownsboro	F	AA	6	2,532	9	7	83	1	42.1	12	3	24	6	95.7	1.3	5.5	142	86.0
Cross Roads	M	RE	3	639	1	5	93	1	43.5	17	0	20	9	95.8	0.0	2.2	48	91.3
Eustace	M	RE	4	1,546	1	5	93	1	51.0	20	0	0	7	96.8	0.8	1.2	84	96.5
La Poynor	M	RE	2	465	13	3	83	1	33.5	12	0	27	9	95.5	0.0	0.0	33	90.6
Malakoff	M	AA	4	1,153	14	7	78	1	52.6	18	1	32	6	95.8	0.7	5.9	72	83.5
Murchison	M	RE	1	162	1	11	88	0	47.5	12	3	0	2	95.6	0.0	n/a	n/a	n/a
Trinidad	M	RE	2	302	14	8	79	0	45.4	15	0	35	14	95.2	0.0	5.0	18	90.0

"?" indicates that data for this item fall outside a reasonable range.

"M" indicates that the district is a member of a special education shared services arrangement. "F" indicates that it is the fiscal agent.

TAAS: PERCENT OF STUDENTS PASSING FOR ALL GRADES COMBINED (SPRING 2001)									COLLEGE ADMISSIONS TESTS (CLASS OF 2000)				
18. ALL TESTS TAKEN	19. READING	20. WRITING	21. MATHEMATICS	22. AFRICAN AMERICAN	23. HISPANIC	24. WHITE	25. OTHER	26. ECONOMICALLY DISADVANTAGED	27. PERCENT TESTED	28. PERCENT AT OR ABOVE CRITERION	29. SAT I: MEAN TOTAL SCORE	30. ACT: MEAN COMPOSITE SCORE	County Number, Name, District Name
													102 HARRISON
67.6	76.5	79.2	81.8	64.2	LT 5	72.7	n/ a	64.8	92.9	0.0	n/ a	16.9	Karnack
83.4	89.7	88.1	91.5	75.3	74.0	91.5	100.0	75.7	63.9	20.8	977	19.5	Marshall
70.0	81.7	75.0	81.2	54.7	54.2	76.7	n/ a	60.9	67.6	13.0	LT 5	18.7	Waskom
													103 HARTLEY
86.8	93.4	89.7	92.0	n/ a	87.5	86.8	n/ a	89.3	71.4	20.0	LT 5	20.5	Channing
88.5	94.1	95.2	91.7	n/ a	77.8	91.3	n/ a	83.3	?	7.7	LT 5	18.2	Hartley
													104 HASKELL
91.7	95.9	94.4	97.1	100.0	88.9	93.0	n/ a	88.6	61.7	27.6	1117	20.6	Haskell Cons
81.7	91.5	90.0	89.8	n/ a	72.7	83.7	n/ a	79.1	50.0	0.0	LT 5	17.9	Paint Creek
91.1	94.6	97.1	94.5	100.0	83.3	93.8	n/ a	88.4	?	6.3	n/ a	16.6	Rochester
87.9	92.8	86.1	94.9	LT 5	71.4	92.2	n/ a	78.4	68.8	27.3	n/ a	19.8	Rule
													105 HAYS
93.1	96.4	95.5	96.2	75.0	89.9	93.5	94.1	82.5	97.1	44.9	1076	22.4	Dripping Springs
82.7	90.0	85.7	91.4	76.2	75.7	89.2	78.3	70.9	60.2	33.0	1019	19.5	Hays Cons
86.2	91.2	89.7	92.6	81.7	82.6	93.5	96.2	81.2	50.3	22.4	972	19.4	San Marcos Cons
90.2	96.9	87.1	97.5	80.0	78.0	91.2	100.0	88.5	76.1	33.7	1036	20.5	Wimberley
													106 HEMPHILL
89.9	94.2	94.2	96.5	LT 5	85.9	91.9	LT 5	78.2	?	21.4	n/ a	21.1	Canadian
													107 HENDERSON
78.5	86.1	82.1	90.3	58.4	67.5	87.2	100.0	67.0	39.8	32.4	997	20.1	Athens
81.5	88.7	89.4	89.3	67.7	77.1	83.0	100.0	76.1	38.9	18.2	905	19.8	Brownsboro
83.8	89.5	88.5	93.5	LT 5	90.9	83.6	LT 5	75.9	29.7	18.2	983	20.5	Cross Roads
87.2	92.9	90.9	93.5	100.0	69.2	87.7	100.0	82.9	25.3	15.8	981	19.2	Eustace
85.5	90.6	92.1	95.0	71.0	LT 5	88.0	LT 5	76.6	63.3	5.3	LT 5	17.7	La Poynor
79.3	87.8	88.4	86.2	72.6	72.7	80.8	LT 5	74.3	56.3	5.6	930	18.3	Malakoff
88.8	93.5	87.5	96.2	n/ a	87.5	88.9	n/ a	78.9	n/ a	n/ a	n/ a	n/ a	Murchison
78.8	88.7	92.6	83.8	68.8	55.6	81.8	n/ a	72.6	37.5	0.0	LT 5	18.8	Trinidad

"n/ a" indicates "not applicable" or "not available."
"LT 5 " indicates that more than zero, but less than five students were in this category; therefore, results are masked to protect the students' anonymity.

STAFF

County Number, Name, Region, District Name, SSA Status		31. TOTAL STAFF FTE	32. TOTAL TEACHER FTE	33. % CENTRAL ADMINISTRATIVE	34. % SCHOOL ADMINISTRATIVE	35. % PROFESSIONAL SUPPORT STAFF	36. % TEACHERS	37. % EDUCATIONAL AIDES	38. % AUXILIARY STAFF	39. AVERAGE CENTRAL ADMINISTRATIVE SALARY	40. AVERAGE SCHOOL ADMINISTRATIVE SALARY	41. AVERAGE PROFESSIONAL SUPPORT STAFF SALARY	42. AVERAGE TEACHER SALARY	43. % MINORITY	44. NUMBER OF STUDENTS PER TOTAL STAFF	45. NUMBER OF STUDENTS PER TEACHER
102 HARRISON	Region 7															
Karnack	M	78	37	3	4	5	48	11	29	51,953	49,653	36,216	36,991	55	4.8	9.9
Marshall		867	410	1	2	6	47	16	28	70,907	53,139	43,206	37,153	41	7.1	15.0
Waskom	M	138	75	1	2	4	54	14	24	58,460	48,652	36,058	33,933	17	6.1	11.3
103 HARTLEY	Region 16															
Channing	M	27	16	3	3	0	60	11	23	60,021	50,094	0	33,557	2	5.4	9.0
Hartley	M	34	21	3	3	0	61	9	25	66,729	55,363	0	36,349	7	5.2	8.6
104 HASKELL	Region 14															
Haskell Cons	M	123	60	2	2	5	48	18	24	62,300	53,339	43,520	36,115	11	5.2	10.8
Paint Creek	M	30	16	2	3	6	54	13	22	60,000	57,165	37,829	34,362	13	4.7	8.7
Rochester	M	29	13	2	3	6	45	22	22	70,000	59,708	44,401	36,099	17	4.5	9.9
Rule	M	35	19	4	2	3	53	20	18	55,680	48,000	55,635	36,862	13	4.9	9.3
105 HAYS	Region 13															
Dripping Springs	F	416	217	0	3	7	52	7	31	83,077	56,833	44,917	36,222	10	7.7	14.7
Hays Cons		979	476	1	3	7	49	7	33	67,706	53,783	41,316	35,213	32	7.6	15.6
San Marcos Cons		904	488	1	3	10	54	11	22	88,433	66,869	47,151	38,715	44	7.9	14.6
Wimberley	M	211	116	1	3	6	55	12	22	73,573	54,875	41,049	37,708	8	7.9	14.3
106 HEMPHILL	Region 16															
Canadian	M	129	73	0	4	5	57	9	25	0	53,683	44,758	40,344	6	6.0	10.6
107 HENDERSON	Region 7															
Athens		465	243	1	3	4	52	12	26	67,519	52,292	41,286	35,788	19	7.1	13.5
Brownsboro	F	322	166	1	3	3	51	14	28	70,673	53,834	44,963	37,527	12	7.9	15.3
Cross Roads	M	88	51	1	4	5	58	9	23	65,000	49,023	36,803	34,065	0	7.3	12.6
Eustace	M	207	100	1	3	7	49	10	30	45,882	50,121	38,522	34,641	0	7.5	15.4
La Poynor	M	68	38	2	3	4	56	9	27	67,298	50,640	39,527	36,623	5	6.9	12.3
Malakoff	M	197	98	2	3	4	50	18	23	54,290	48,238	39,819	34,431	18	5.8	11.7
Murchison	M	30	14	3	0	3	47	19	28	52,400	0	29,061	31,105	5	5.4	11.7
Trinidad	M	48	23	4	4	6	48	16	22	53,220	47,764	28,667	33,586	17	6.3	13.1

"?" indicates that data for this item fall outside a reasonable range.

"M" indicates that the district is a member of a special education shared services arrangement. "F" indicates that it is the fiscal agent.

TEACHERS

County Number, Name, District Name	46. % Teachers with 1 or More Permits	47. % with 5 or Fewer Years Experience	48. Average Years of Experience	49. % with Advanced Degrees	50. Teacher Turnover Rate	51. % African American	52. % Hispanic	53. % White	54. % Other	55. % Regular Education	56. % Special Education	57. % Compensatory Education	58. % Bilingual/ESL Education	59. % Career & Technology Ed.	60. % Other Educ. (Includes G&T)
102 HARRISON															
Karnack	0.0	19.3	14.8	34.9	18.7	53	0	47	0	85	5	3	0	5	2
Marshall	1.2	25.7	14.3	28.3	13.4	23	1	75	0	76	7	5	1	7	4
Waskom	0.0	33.2	12.3	25.4	17.7	5	3	92	0	83	8	0	2	7	1
103 HARTLEY															
Channing	0.0	31.4	12.5	24.7	18.9	0	0	100	0	83	6	0	0	11	0
Hartley	0.0	24.3	15.9	26.7	10.0	0	0	100	0	74	9	0	5	12	0
104 HASKELL															
Haskell Cons	0.0	15.0	16.8	30.9	9.1	0	2	98	0	71	11	10	0	8	0
Paint Creek	0.0	24.9	13.0	19.1	24.0	0	6	94	0	83	7	1	0	9	0
Rochester	0.0	7.5	13.6	7.5	32.9	0	0	100	0	69	10	3	0	18	0
Rule	0.0	21.3	16.8	17.4	6.0	0	0	100	0	78	8	0	0	12	2
105 HAYS															
Dripping Springs	2.3	30.5	12.0	21.8	17.2	0	3	96	1	76	12	2	0	3	6
Hays Cons	4.3	39.5	11.0	23.2	16.1	1	12	86	1	70	9	4	4	4	8
San Marcos Cons	2.5	33.9	12.3	24.1	19.0	2	24	73	1	78	11	2	2	3	5
Wimberley	2.3	24.6	14.1	19.9	19.0	0	3	97	0	78	10	1	0	4	7
106 HEMPHILL															
Canadian	1.4	15.0	17.0	21.8	19.0	0	0	100	0	72	5	15	2	3	2
107 HENDERSON															
Athens	8.6	32.5	12.3	22.7	20.0	10	2	88	0	70	9	7	4	4	7
Brownsboro	8.4	26.6	13.4	22.9	13.3	7	1	92	0	73	10	4	1	8	4
Cross Roads	7.9	40.6	9.3	4.0	29.2	0	0	100	0	82	8	4	0	5	0
Eustace	2.9	38.8	10.8	20.9	23.4	0	0	100	0	83	13	3	0	0	0
La Poynor	2.6	15.8	17.1	13.2	13.9	3	0	97	0	82	7	3	0	8	0
Malakoff	8.1	33.6	11.7	13.5	24.3	7	1	92	0	72	12	9	1	5	2
Murchison	0.0	57.6	5.9	7.2	41.7	0	3	90	7	82	14	3	0	0	0
Trinidad	0.0	11.9	16.1	14.2	28.6	9	0	91	0	71	11	9	0	9	0

"n/a" indicates "not applicable" or "not available."

Page 5 of 6

County Number, Name, Region, District Name, SSA Status		TAXES AND BUDGETED REVENUES: 61. TAXABLE VALUE PER PUPIL	62. LOCALLY ADOPTED TAX RATE	63. STATE AID PER PUPIL	64. TOTAL REVENUE	65. TOTAL REVENUE PER PUPIL	66. % STATE	67. % LOCAL AND OTHER	68. % FEDERAL	FUND BALANCES: 69. FUND BALANCE (END OF 1999-2000)	70. % FUND BALANCE (OF 2000-01 BUDGET)	BUDGETED EXPENDITURES: 71. TOTAL EXPENDITURES
102 HARRISON	Region 7				2,551,106	6,914	48	47	6	4,263	0	2,763,781
Karnack	M	221,574	1.486	4,612								
Marshall		185,504	1.360	2,206	33,172,444	5,390	46	49	5	8,263,844	27	33,879,026
Waskom	M	193,342	1.489	2,748	5,544,289	6,585	53	44	3	-601,257	0	5,086,539
103 HARTLEY	Region 16											
Channing	M	507,059	1.407	1,067	1,363,447	9,535	16	82	2	396,866	29	1,412,546
Hartley	M	304,927	1.436	4,646	1,704,686	9,631	43	55	2	142,773	8	1,989,169
104 HASKELL	Region 14											
Haskell Cons	M	109,457	1.500	6,286	5,324,916	8,269	73	24	3	2,701,499	48	5,775,962
Paint Creek	M	253,450	1.400	5,097	1,319,605	9,426	52	46	2	336,826	26	1,303,575
Rochester	M	157,446	1.437	6,955	1,165,653	8,831	67	29	4	736,381	67	1,104,333
Rule	M	120,321	1.500	7,715	1,476,293	8,436	72	25	3	1,279,560	90	1,437,350
105 HAYS	Region 13											
Dripping Springs	F	267,908	1.833	3,066	22,860,884	7,151	31	69	1	47,607	0	22,337,321
Hays Cons		140,849	1.515	3,930	48,648,125	6,572	61	37	2	1,652,824	4	50,219,641
San Marcos Cons		226,366	1.495	2,300	43,241,503	6,049	37	59	4	1,593,508	4	44,936,297
Wimberley	M	357,355	1.766	1,300	12,492,470	7,512	11	88	1	2,648,087	24	12,672,074
106 HEMPHILL	Region 16											
Canadian	M	603,760	1.410	458	7,434,262	9,605	9	90	1	2,839,407	39	7,371,931
107 HENDERSON	Region 7											
Athens		190,629	1.480	2,876	20,326,916	6,193	45	52	3	4,713,716	27	20,364,688
Brownsboro	F	125,957	1.750	3,428	15,149,319	5,983	59	38	3	758,279	6	14,325,406
Cross Roads	M	155,773	1.469	4,354	4,347,394	6,803	61	37	2	441,497	12	4,203,995
Eustace	M	145,918	1.365	3,707	8,917,031	5,768	60	36	4	1,853,706	23	8,529,035
La Poynor	M	364,126	1.360	1,913	2,775,035	5,968	17	81	3	778,682	22	3,751,065
Malakoff	M	364,331	1.455	2,153	8,658,637	7,510	25	72	3	1,964,547	25	8,342,326
Murchison	M	116,697	1.450	4,127	905,820	5,591	63	33	3	365,477	35	1,033,550
Trinidad	M	98,259	1.550	5,729	2,137,697	7,078	73	24	3	187,003	9	2,139,108

"?" indicates that data for this item fall outside a reasonable range.
"M" indicates that the district is a member of a special education shared services arrangement. "F" indicates that it is the fiscal agent.

Page 6 of 6

County Number, Name, District Name	BUDGETED EXPENDITURES: 72. % Instructional	73. % Central Administrative	74. % School Leadership	75. % Plant Services	76. % Other Operating	77. % Non-Operating	78. Total Operating Expenditures	79. Total Operating Expenditures Per Pupil	BUDGETED INSTRUCTIONAL EXPENDITURES: 80. Total Instructional Expenditures	81. Total Instructional Expenditures Per Pupil	82. % Regular Education	83. % Special Education	84. % Compensatory Education	85. % Bilingual/ESL Education	86. % Career & Technology Ed.	87. % Gifted & Talented Ed.
102 HARRISON																
Karnack	54	8	7	10	21	1	2,723,083	7,380	1,480,920	4,013	62	12	16	0	9	0
Marshall	54	6	5	9	17	10	30,641,209	4,979	18,326,459	2,978	72	12	8	0	7	1
Waskom	57	5	5	8	16	8	4,679,360	5,557	2,901,985	3,447	74	12	6	2	7	0
103 HARTLEY																
Channing	56	12	4	7	13	7	1,310,147	9,162	795,668	5,564	75	9	9	1	5	0
Hartley	50	10	7	12	10	12	1,754,249	9,911	995,616	5,625	72	13	8	0	6	1
104 HASKELL																
Haskell Cons	56	9	5	10	16	4	5,548,180	8,615	3,262,420	5,066	60	17	14	0	7	1
Paint Creek	55	12	3	11	17	2	1,281,076	9,151	716,157	5,115	60	20	9	0	11	0
Rochester	62	13	1	10	13	1	1,097,933	8,318	679,850	5,150	63	11	11	2	13	1
Rule	60	10	5	8	13	4	1,375,158	7,858	862,250	4,927	72	10	8	0	9	0
105 HAYS																
Dripping Springs	44	4	5	10	17	20	17,940,279	5,612	9,923,825	3,104	73	15	4	1	2	5
Hays Cons	44	7	5	10	18	17	41,782,998	5,645	22,044,764	2,978	72	13	10	0	4	1
San Marcos Cons	52	6	7	9	18	8	41,561,078	5,814	23,541,796	3,293	63	13	12	7	3	2
Wimberley	46	6	5	9	15	18	10,375,986	6,239	5,845,355	3,515	79	11	2	1	5	1
106 HEMPHILL																
Canadian	59	6	6	11	16	2	7,246,534	9,362	4,351,230	5,622	75	6	12	3	3	0
107 HENDERSON																
Athens	49	7	6	9	17	11	18,052,435	5,500	10,037,762	3,058	50	13	9	6	4	18
Brownsboro	52	6	5	9	16	12	12,553,758	4,958	7,450,641	2,943	78	9	6	0	6	1
Cross Roads	49	6	6	9	18	12	3,711,965	5,809	2,052,396	3,212	79	8	6	0	5	1
Eustace	51	6	5	8	19	11	7,603,810	4,918	4,371,093	2,827	73	13	9	0	5	1
La Poynor	55	9	3	7	15	11	3,354,164	7,213	2,056,600	4,423	83	9	4	0	4	0
Malakoff	53	6	5	10	18	8	7,650,145	6,635	4,415,026	3,829	73	14	7	1	4	0
Murchison	52	12	4	10	11	10	925,157	5,711	541,265	3,341	81	13	5	0	0	1
Trinidad	50	11	5	11	18	4	2,050,907	6,791	1,079,014	3,573	68	10	10	0	11	1

"n/a" indicates "not applicable" or "not available."

DISTRICT DETAIL

County Number, Name, Region, District Name, SSA Status		1. ACCOUNTABILITY RATINGS	2. TOTAL NUMBER OF SCHOOLS	3. TOTAL STUDENTS	STUDENTS 4. % AFRICAN AMERICAN	5. % HISPANIC	6. % WHITE	7. % OTHER	8. % ECONOMICALLY DISADVANTAGED	9. % SPECIAL EDUCATION	10. % BILINGUAL/ESL EDUCATION	11. % CAREER & TECHNOLOGY	12. % GIFTED & TALENTED ED.	13. ATTENDANCE RATE (1999-2000)	14. ANNUAL DROPOUT RATE (1999-2000)	15. FOUR-YEAR DROPOUT RATE (CLASS OF 2000)	16. NUMBER OF GRADUATES (CLASS OF 2000)	17. % GRADUATED (CLASS OF 2000)
108 HIDALGO	Region 1																	
Donna		AA	15	10,332	0	99	1	0	88.5	8	44	17	9	95.4	2.0	4.6	418	82.7
Edcouch-Elsa	F	RE	6	4,946	0	100	1	0	89.2	10	44	11	10	96.4	1.3	7.5	286	80.6
Edinburg Cons		RE	33	22,005	0	96	3	0	84.2	8	30	16	8	95.2	2.4	10.2	975	74.5
Hidalgo		EX	6	2,767	0	99	0	0	93.0	7	51	20	7	96.2	0.6	5.2	147	77.5
La Joya		RE	20	17,641	0	100	0	0	89.6	10	49	14	15	94.6	2.6	12.0	689	76.0
La Villa	M	AA	3	726	0	100	0	0	89.5	12	34	25	13	95.2	0.0	2.0	47	88.0
McAllen		RE	31	21,747	1	88	10	2	62.3	11	32	23	8	95.6	1.9	8.8	1,301	75.7
Mercedes	F	AA	8	4,918	0	99	1	0	88.3	9	28	17	7	96.1	0.5	8.8	260	80.0
Mission Cons		RE	16	12,464	0	97	3	0	81.4	6	24	18	9	96.5	1.3	6.7	611	81.2
Monte Alto	M	RE	2	451	0	98	2	0	86.7	8	37	0	11	97.5	0.0	n/a	n/a	n/a
Pharr-San Juan-Alamo		RE	34	22,537	0	98	2	0	89.1	8	35	9	10	96.1	0.7	9.0	1,066	76.6
Progreso	M	AA	5	2,056	0	100	0	0	92.2	7	50	26	5	96.1	3.0	12.1	105	73.5
Sharyland		RE	8	5,211	0	82	17	1	53.9	7	19	13	13	95.9	0.6	2.7	284	91.6
Valley View		EX	5	2,280	0	100	0	0	94.8	11	53	16	10	97.1	0.4	3.7	88	71.0
Weslaco		RE	19	13,407	0	97	3	0	87.3	8	32	23	12	96.5	0.5	3.6	609	79.2
109 HILL	Region 12																	
Abbott	M	RE	1	260	0	12	87	2	34.6	20	1	24	6	97.3	0.0	4.8	21	95.2
Aquilla	M	EX	1	184	1	8	91	0	50.0	17	0	25	11	97.1	1.0	11.1	7	88.9
Blum	M	AA	2	277	2	8	90	0	51.6	17	3	37	13	95.7	0.0	0.0	24	95.8
Bynum	M	EX	1	240	6	3	90	2	40.4	23	1	30	3	97.1	0.9	5.3	20	94.7
Covington	M	AA	1	349	0	9	90	1	37.2	17	0	24	8	95.7	0.5	4.8	22	95.2
Hillsboro	F	AA	5	1,793	22	37	41	1	63.4	15	15	28	7	95.6	1.3	11.4	80	84.1
Hubbard	M	RE	3	509	23	5	72	0	56.0	15	0	27	8	95.8	0.7	0.0	37	93.3
Itasca		EX	4	550	18	29	53	1	53.5	17	6	22	8	97.0	0.0	0.0	29	90.6
Malone	M	AA	1	67	25	28	45	2	68.7	19	30	0	5	97.1	0.0	n/a	n/a	n/a
Mount Calm	M	AA	1	116	14	8	78	0	50.9	12	0	0	9	96.6	0.0	n/a	n/a	n/a
Penelope	M	AA	1	163	1	21	79	0	62.0	20	6	25	5	96.9	0.0	0.0	12	80.0
Whitney	M	RE	4	1,567	3	9	88	0	41.9	17	2	24	6	94.7	1.4	2.2	80	88.9

"?" indicates that data for this item fall outside a reasonable range.
"M" indicates that the district is a member of a special education shared services arrangement. "F" indicates that it is the fiscal agent.

Page 2 of 6

County Number, Name, District Name	18. ALL TESTS TAKEN	19. READING	20. WRITING	21. MATHEMATICS	22. AFRICAN AMERICAN	23. HISPANIC	24. WHITE	25. OTHER	26. ECONOMICALLY DISADVANTAGED	27. PERCENT TESTED	28. PERCENT AT OR ABOVE CRITERION	29. SAT I: MEAN TOTAL SCORE	30. ACT: MEAN COMPOSITE SCORE
	TAAS PERCENT OF STUDENTS PASSING FOR ALL GRADES COMBINED (SPRING 2001)									COLLEGE ADMISSIONS TESTS (CLASS OF 2000)			
108 HIDALGO													
Donna	61.3	70.4	75.3	76.5	42.9	61.0	83.6	83.3	59.9	54.3	6.0	880	16.4
Edcouch-Elsa	77.7	84.0	82.9	90.2	n/ a	77.7	66.7	n/ a	76.8	67.2	2.7	770	15.7
Edinburg Cons	77.6	84.6	84.4	88.3	86.4	77.0	91.1	81.8	75.0	72.3	8.3	935	17.1
Hidalgo	90.0	92.9	94.4	96.1	LT 5	89.9	LT 5	LT 5	89.7	54.0	1.3	LT 5	15.3
La Joya	76.7	83.0	81.0	89.8	LT 5	76.6	97.0	LT 5	76.3	47.1	7.1	965	16.8
La Villa	68.4	77.9	80.6	79.2	n/ a	68.3	LT 5	n/ a	67.3	41.9	11.1	LT 5	18.8
McAllen	83.5	90.3	87.6	91.5	84.6	81.8	93.2	97.0	80.4	63.6	17.1	960	18.8
Mercedes	72.6	80.9	82.4	86.7	100.0	72.3	88.0	n/ a	71.2	47.6	7.2	935	17.4
Mission Cons	82.6	88.9	87.1	90.4	LT 5	82.2	94.0	LT 5	80.8	54.7	9.6	896	17.7
Monte Alto	82.7	86.3	88.8	94.6	n/ a	82.4	LT 5	n/ a	80.2	n/ a	n/ a	n/ a	n/ a
Pharr-San Juan-Alamo	79.9	84.9	87.4	91.0	94.4	79.7	87.9	90.0	78.8	55.9	5.8	958	17.2
Progreso	72.8	77.2	85.4	88.0	n/ a	72.7	LT 5	n/ a	71.7	42.4	0.0	LT 5	17.2
Sharyland	88.1	92.0	90.1	95.2	90.0	86.5	94.1	100.0	83.9	76.1	15.0	944	18.0
Valley View	87.9	90.6	92.0	96.1	n/ a	87.9	n/ a	n/ a	87.4	84.3	1.4	n/ a	16.4
Weslaco	84.3	88.8	89.0	93.9	92.3	83.8	97.8	92.3	82.9	52.9	9.9	969	18.2
109 HILL													
Abbott	91.6	93.6	96.8	95.2	n/ a	75.0	94.0	LT 5	82.2	95.0	26.3	1133	20.8
Aquilla	90.6	95.3	100.0	94.0	LT 5	80.0	92.3	n/ a	90.9	LT 5	n/ a	n/ a	n/ a
Blum	69.1	76.5	88.2	82.2	LT 5	75.0	70.3	n/ a	61.4	47.4	22.2	928	20.0
Bynum	96.8	100.0	100.0	96.8	n/ a	LT 5	96.7	LT 5	100.0	81.3	23.1	LT 5	20.8
Covington	69.6	82.6	81.0	82.4	n/ a	60.0	70.1	LT 5	68.0	31.3	0.0	LT 5	LT 5
Hillsboro	82.7	90.3	85.0	93.5	74.0	76.5	90.2	100.0	76.3	36.6	19.2	967	18.7
Hubbard	88.7	94.0	92.2	93.0	80.5	80.0	91.4	n/ a	86.7	63.0	47.1	1133	22.1
Itasca	93.7	95.2	100.0	97.9	90.7	92.5	95.3	LT 5	94.1	26.3	40.0	LT 5	LT 5
Malone	60.0	78.3	50.0	73.9	60.0	33.3	81.8	n/ a	40.0	n/ a	n/ a	n/ a	n/ a
Mount Calm	68.3	78.7	78.9	80.0	66.7	LT 5	70.2	n/ a	68.6	n/ a	n/ a	n/ a	n/ a
Penelope	71.2	81.9	87.5	80.0	LT 5	56.3	75.0	n/ a	59.6	36.4	LT 5	LT 5	LT 5
Whitney	81.6	90.1	88.6	88.7	45.5	77.2	82.6	LT 5	73.9	47.0	19.4	928	19.1

"n/ a" indicates "not applicable" or "not available."
"LT 5 " indicates that more than zero, but less than five students were in this category; therefore, results are masked to protect the students' anonymity.

STAFF

County Number, Name, Region, District Name	SSA Status	31. TOTAL STAFF FTE	32. TOTAL TEACHER FTE	33. % CENTRAL ADMINISTRATIVE	34. % SCHOOL ADMINISTRATIVE	35. % PROFESSIONAL SUPPORT STAFF	36. % TEACHERS	37. % EDUCATIONAL AIDES	38. % AUXILIARY STAFF	39. AVERAGE CENTRAL ADMINISTRATIVE SALARY	40. AVERAGE SCHOOL ADMINISTRATIVE SALARY	41. AVERAGE PROFESSIONAL SUPPORT STAFF SALARY	42. AVERAGE TEACHER SALARY	43. % MINORITY	44. NUMBER OF STUDENTS PER TOTAL STAFF	45. NUMBER OF STUDENTS PER TEACHER
108 HIDALGO Region 1																
Donna	F	1,804	693	1	2	7	38	14	39	67,627	54,566	43,381	35,556	91	5.7	14.9
Edcouch-Elsa		792	301	1	2	7	38	19	34	69,364	58,082	48,125	38,861	98	6.2	16.4
Edinburg Cons		3,235	1,475	0	2	8	46	11	34	78,489	60,706	46,313	37,665	92	6.8	14.9
Hidalgo		478	199	1	2	8	42	16	32	78,364	59,804	46,707	39,181	94	5.8	13.9
La Joya	M	2,466	1,088	1	2	8	44	9	36	69,672	59,752	47,498	37,321	94	7.2	16.2
La Villa		129	52	2	3	5	40	19	31	57,528	47,289	41,382	36,858	91	5.6	14.0
McAllen	F	3,259	1,495	0	2	11	46	9	32	81,541	61,582	45,576	38,970	78	6.7	14.5
Mercedes		785	319	1	2	8	41	16	33	76,381	57,370	44,850	39,117	93	6.3	15.4
Mission Cons	M	1,918	821	1	2	6	43	14	34	71,878	65,203	49,829	40,393	88	6.5	15.2
Monte Alto		87	31	5	2	7	36	23	27	46,862	44,468	34,840	34,813	94	5.2	14.4
Pharr-San Juan-Alamo	M	3,336	1,452	0	2	8	44	15	31	71,934	61,965	45,911	38,345	94	6.8	15.5
Progreso		334	151	1	2	7	45	13	32	61,135	54,992	42,592	36,288	93	6.1	13.7
Sharyland		664	304	1	3	7	46	11	33	69,822	57,836	43,996	39,164	73	7.8	17.1
Valley View		347	142	2	2	8	41	15	32	65,446	56,497	43,002	36,774	93	6.6	16.1
Weslaco		2,263	878	0	2	8	39	2	49	76,173	60,136	46,967	39,649	83	5.9	15.3
109 HILL Region 12																
Abbott	M	45	25	1	4	1	55	17	22	55,166	45,623	55,314	37,110	1	5.7	10.4
Aquilla	M	26	17	4	0	0	62	0	34	53,000	0	0	35,165	4	7.0	11.2
Blum	M	46	26	2	2	2	57	11	26	60,770	51,601	45,958	35,346	4	6.0	10.7
Bynum	M	41	22	2	0	2	54	14	27	80,000	0	28,670	36,344	12	5.9	10.9
Covington	M	56	30	2	3	0	54	0	41	67,980	53,849	0	32,190	2	6.2	11.6
Hillsboro	F	312	141	1	3	8	45	13	30	61,675	49,452	43,495	35,308	20	5.7	12.7
Hubbard	M	83	42	1	4	1	51	14	29	65,820	51,943	41,800	35,144	12	6.1	12.1
Itasca		85	39	2	3	3	46	24	21	71,893	56,424	44,750	39,686	14	6.4	14.0
Malone	M	20	6	0	5	3	30	35	27	0	60,132	40,006	34,037	10	3.4	11.2
Mount Calm	M	19	10	5	0	1	53	5	35	63,343	0	?	31,865	27	6.2	11.6
Penelope	M	32	18	1	2	0	55	22	19	58,000	50,480	0	33,543	7	5.1	9.2
Whitney	M	229	118	1	3	3	51	17	25	69,323	54,127	39,133	33,510	3	6.8	13.3

"?" indicates that data for this item fall outside a reasonable range.
"M" indicates that the district is a member of a special education shared services arrangement. "F" indicates that it is the fiscal agent.

TEACHERS

Page 4 of 6

County Number, Name, District Name	45. % TEACHERS WITH 1 OR MORE PERMITS	47. % WITH 5 OR FEWER YEARS EXPERIENCE	48. AVERAGE YEARS OF EXPERIENCE	49. % WITH ADVANCED DEGREES	50. TEACHER TURNOVER RATE	51. % AFRICAN AMERICAN	52. % HISPANIC	53. % WHITE	54. % OTHER	55. % REGULAR EDUCATION	56. % SPECIAL EDUCATION	57. % COMPENSATORY EDUCATION	58. % BILINGUAL/ESL EDUCATION	59. % CAREER & TECHNOLOGY ED.	60. % OTHER EDUC. (INCLUDES G&T)
108 HIDALGO															
Donna	9.6	45.1	9.5	9.8	16.5	1	79	17	2	53	5	1	31	4	6
Edcouch-Elsa	8.2	30.2	12.4	8.0	10.0	0	94	5	1	79	6	1	2	7	5
Edinburg Cons	4.3	35.3	11.7	12.5	12.1	0	88	12	0	49	7	3	27	5	9
Hidalgo	12.5	34.3	11.5	10.4	15.6	0	82	12	6	56	5	0	31	3	4
La Joya	14.0	48.8	9.0	1.1	19.7	0	88	11	1	54	7	2	33	1	4
La Villa	1.9	37.5	11.7	11.6	22.3	0	88	12	0	55	6	0	37	2	0
McAllen	7.2	30.8	12.0	17.8	13.1	0	66	34	1	54	9	0	25	5	7
Mercedes	1.6	28.4	13.2	10.6	13.2	0	86	14	0	65	8	2	15	5	4
Mission Cons	2.6	25.4	13.0	16.6	12.0	0	79	20	0	65	4	3	16	4	7
Monte Alto	6.4	31.8	9.4	13.8	17.5	0	90	10	0	33	3	0	64	0	0
Pharr-San Juan-Alamo	7.8	34.3	12.0	13.1	9.9	0	90	9	0	57	7	1	26	3	5
Progreso	15.1	48.2	7.8	4.0	21.8	0	84	15	1	52	6	0	31	8	2
Sharyland	6.2	27.3	11.9	15.5	20.6	0	52	47	0	62	6	9	9	4	11
Valley View	11.1	45.8	8.2	4.6	21.0	0	86	13	1	36	7	4	45	4	3
Weslaco	4.9	35.7	11.4	14.5	11.4	1	70	28	1	71	8	0	8	5	8
109 HILL															
Abbott	8.0	20.0	14.6	21.4	18.0	0	0	100	0	80	11	0	0	9	0
Aquilla	0.0	57.6	10.2	0.0	35.1	0	0	100	0	84	6	0	0	10	0
Blum	0.0	38.0	11.8	0.0	24.5	0	4	92	4	77	8	3	1	10	2
Bynum	13.6	40.9	9.3	9.1	26.1	0	5	95	0	65	18	5	0	12	0
Covington	0.0	46.7	8.8	3.3	32.4	0	0	100	0	86	7	0	0	8	0
Hillsboro	11.4	40.5	12.0	18.2	25.4	4	1	95	0	74	10	6	2	5	3
Hubbard	2.4	26.2	12.5	2.4	13.5	2	0	98	0	73	9	3	0	7	8
Itasca	0.0	20.3	13.6	16.2	10.1	3	0	97	0	81	8	0	2	6	2
Malone	0.0	33.3	10.8	50.0	23.1	17	0	83	0	83	6	11	0	0	0
Mount Calm	0.0	60.0	8.5	0.0	12.0	10	0	90	0	91	9	0	0	0	0
Penelope	0.0	48.7	11.2	0.0	3.1	0	0	100	0	74	8	3	6	9	0
Whitney	0.0	40.7	9.4	3.4	17.9	1	3	97	0	75	4	2	0	17	2

"n/a" indicates "not applicable" or "not available."

County Number, Name, Region, District Name, SSA Status		TAXES AND BUDGETED REVENUES								FUND BALANCES		BUDGETED EXPENDITURES
		61. TAXABLE VALUE PER PUPIL	62. LOCALLY ADOPTED TAX RATE	63. STATE AID PER PUPIL	64. TOTAL REVENUE	65. TOTAL REVENUE PER PUPIL	66. % STATE	67. % LOCAL AND OTHER	68. % FEDERAL	69. FUND BALANCE (END OF 1999-2000)	70. % FUND BALANCE (OF 2000-01 BUDGET)	71. TOTAL EXPENDITURES
108 HIDALGO	Region 1											
Donna		43,082	1.600	5,863	68,502,296	6,630	83	11	6	3,512,084	5	68,502,269
Edcouch-Elsa	F	25,145	1.600	5,561	30,024,852	6,071	86	8	7	2,633,311	9	30,782,122
Edinburg Cons		92,331	1.552	4,644	150,639,446	6,846	70	23	7	5,436,668	4	151,588,294
Hidalgo		65,644	1.570	5,716	19,439,747	7,026	77	17	6	4,744,845	26	19,639,733
La Joya		56,659	1.456	5,399	119,967,795	6,801	79	15	6	30,343,227	25	130,694,080
La Villa	M	60,269	1.577	7,025	5,049,408	6,955	79	16	5	403,198	9	4,949,101
McAllen		153,529	1.580	3,238	137,756,914	6,335	54	41	5	2,895,261	2	141,806,354
Mercedes	F	33,732	1.590	5,610	36,053,225	7,331	82	11	7	7,474,621	22	35,858,861
Mission Cons		56,037	1.534	5,153	75,563,672	6,063	77	16	7	14,415,807	18	81,403,328
Monte Alto	M	73,777	1.540	5,743	3,334,412	7,393	78	14	8	724,026	21	3,520,025
Pharr-San Juan-Alamo		62,882	1.635	5,017	149,944,067	6,653	76	18	6	12,482,323	9	151,298,476
Progreso	M	24,040	1.580	6,013	14,084,470	6,850	89	6	6	1,783,710	13	13,869,467
Sharyland		124,524	1.540	4,004	30,892,293	5,928	60	37	3	6,518,639	24	30,998,373
Valley View		50,128	1.440	5,502	15,564,451	6,827	82	11	8	3,004,674	19	16,591,907
Weslaco		60,987	1.430	5,029	90,503,987	6,751	76	16	8	21,482,832	24	94,823,368
109 HILL	Region 12											
Abbott	M	105,010	1.469	5,924	2,162,607	8,318	74	24	2	-46,165	0	2,093,096
Aquilla	M	122,092	1.500	5,911	1,388,061	7,544	71	27	3	1,064,289	80	1,302,702
Blum	M	128,329	1.764	3,855	2,157,514	7,789	72	25	3	340,165	17	2,031,679
Bynum	M	75,229	1.500	8,109	1,905,383	7,939	77	21	2	325,589	18	1,789,658
Covington	M	64,559	1.448	6,052	2,516,500	7,211	84	14	2	558,348	23	2,383,131
Hillsboro	F	164,437	1.597	3,432	11,822,960	6,594	53	43	4	1,055,003	10	11,462,691
Hubbard	M	60,263	1.593	5,864	3,844,597	7,553	76	20	4	380,428	12	3,512,358
Itasca		98,277	1.589	5,907	4,225,771	7,683	74	23	3	521,391	14	4,276,184
Malone	M	166,419	1.279	6,693	670,800	10,012	68	28	4	258,943	43	587,490
Mount Calm	M	106,860	1.500	4,849	753,499	6,496	72	24	3	458,648	64	735,499
Penelope	M	61,793	1.500	6,411	1,397,998	8,577	83	14	3	191,110	15	1,323,350
Whitney	M	180,754	1.404	3,250	9,327,270	5,952	54	43	3	1,929,985	22	9,894,786

"?" indicates that data for this item fall outside a reasonable range.

"M" indicates that the district is a member of a special education shared services arrangement. "F" indicates that it is the fiscal agent.

Page 6 of 6

72. % Instructional	73. % Central Administrative	74. % School Leadership	75. % Plant Services	76. % Other Operating	77. % Non-Operating	78. Total Operating Expenditures	79. Total Operating Expenditures Per Pupil	80. Total Instructional Expenditures	81. Total Instructional Expenditures Per Pupil	82. % Regular Education	83. % Special Education	84. % Compensatory Education	85. % Bilingual/ESL Education	86. % Career & Technology Ed.	87. % Gifted & Talented Ed.	County Number, Name, District Name
BUDGETED EXPENDITURES								BUDGETED INSTRUCTIONAL EXPENDITURES								
																108 HIDALGO
46	7	4	13	18	11	60,865,283	5,891	31,789,490	3,077	78	8	7	3	3	0	Donna
49	7	3	12	18	10	27,691,450	5,599	15,143,454	3,062	68	8	12	4	8	1	Edcouch-Elsa
50	5	4	10	20	12	133,976,526	6,088	75,115,298	3,414	56	8	9	21	5	1	Edinburg Cons
51	6	5	10	19	9	17,826,433	6,443	10,059,119	3,635	72	8	13	4	2	0	Hidalgo
43	5	5	8	18	20	104,814,003	5,942	56,590,209	3,208	74	9	9	3	3	1	La Joya
50	6	4	8	18	15	4,205,372	5,793	2,461,669	3,391	72	8	11	3	6	0	La Villa
52	6	5	10	20	7	131,844,102	6,063	73,296,180	3,370	47	10	6	23	4	10	McAllen
49	9	4	11	18	9	32,539,147	6,616	17,669,031	3,593	78	6	7	2	4	2	Mercedes
54	6	4	10	19	7	76,001,904	6,098	43,817,546	3,516	79	6	9	1	4	0	Mission Cons
50	11	3	10	19	6	3,306,622	7,332	1,756,853	3,895	76	5	15	3	0	1	Monte Alto
51	6	6	11	18	9	137,431,658	6,098	77,717,682	3,448	75	9	10	2	3	0	Pharr-San Juan-Alamo
52	8	6	9	17	9	12,603,081	6,130	7,160,972	3,483	76	7	8	3	5	0	Progreso
52	6	5	9	18	11	27,566,294	5,290	16,180,772	3,105	54	8	16	5	4	12	Sharyland
47	5	5	8	18	17	13,814,258	6,059	7,854,200	3,445	76	8	11	2	3	0	Valley View
50	5	5	9	20	10	85,438,907	6,373	47,559,437	3,547	73	10	7	2	6	2	Weslaco
																109 HILL
57	7	4	8	17	7	1,937,308	7,451	1,190,170	4,578	79	11	3	0	7	0	Abbott
57	12	2	8	12	9	1,187,902	6,456	738,000	4,011	85	9	0	0	6	0	Aquilla
56	8	6	9	18	4	1,959,202	7,073	1,134,338	4,095	64	10	16	0	9	1	Blum
47	9	8	11	17	8	1,645,256	6,855	847,623	3,532	58	26	5	0	11	0	Bynum
61	6	6	8	13	6	2,230,401	6,391	1,445,860	4,143	74	9	7	0	9	1	Covington
51	7	6	11	16	10	10,332,328	5,763	5,799,454	3,234	68	14	8	3	4	3	Hillsboro
53	9	6	9	15	9	3,212,675	6,312	1,859,147	3,653	69	12	11	0	8	0	Hubbard
50	7	6	10	17	9	3,877,601	7,050	2,154,112	3,917	64	17	9	1	8	1	Itasca
52	16	11	6	15	0	585,190	8,734	303,360	4,528	83	16	0	1	0	1	Malone
48	19	0	10	14	9	671,524	5,789	356,144	3,070	79	10	9	0	0	2	Mount Calm
53	8	7	7	14	11	1,174,441	7,205	696,589	4,274	64	12	7	5	11	0	Penelope
56	5	5	8	14	11	8,824,106	5,631	5,548,494	3,541	72	15	7	0	6	0	Whitney

"n/a" indicates "not applicable" or "not available."

398

DISTRICT DETAIL

County Number, Name, Region, District Name, SSA Status		1. ACCOUNTABILITY RATINGS	2. TOTAL NUMBER OF SCHOOLS	3. TOTAL STUDENTS	4. % AFRICAN AMERICAN	5. % HISPANIC	6. % WHITE	7. % OTHER	8. % ECONOMICALLY DISADVANTAGED	9. % SPECIAL EDUCATION	10. % BILINGUAL/ESL EDUCATION	11. % CAREER & TECHNOLOGY	12. % GIFTED & TALENTED ED.	13. ATTENDANCE RATE (1999-2000)	14. ANNUAL DROPOUT RATE (1999-2000)	15. FOUR-YEAR DROPOUT RATE (CLASS OF 2000)	16. NUMBER OF GRADUATES (CLASS OF 2000)	17. % GRADUATED (CLASS OF 2000)
					STUDENTS													
110 HOCKLEY	Region 17																	
Anton	M	AA	3	374	4	51	45	0	60.2	13	6	37	7	95.5	0.5	0.0	26	90.3
Levelland	F	RE	7	2,994	6	53	41	0	52.4	15	3	36	8	95.4	1.3	4.2	219	87.4
Ropes	M	RE	2	370	1	55	44	0	58.4	11	5	37	7	95.6	4.0	8.5	44	80.9
Smyer	M	RE	3	415	3	27	70	0	50.8	11	5	27	7	96.2	0.0	5.0	17	90.0
Sundown	M	EX	4	562	1	49	50	0	51.8	11	3	39	9	96.9	0.4	0.0	39	94.7
Whitharral	M	RE	2	206	2	36	61	1	37.9	8	5	45	14	96.3	0.0	0.0	12	86.7
111 HOOD	Region 11																	
Granbury		RE	11	6,286	1	11	88	1	27.8	13	4	13	9	95.3	1.2	5.4	362	83.2
Lipan	M	AA	2	316	1	7	89	3	33.9	14	1	29	5	97.4	0.0	0.0	25	100.0
Tolar	M	RE	2	519	0	4	96	0	22.5	15	1	27	7	96.8	0.0	0.0	42	95.3
112 HOPKINS	Region 8																	
Como-Pickton Cons	M	AA	2	776	4	23	73	1	41.5	16	11	25	6	95.7	1.0	7.0	36	83.7
Cumby	M	AA	2	334	0	8	90	1	48.8	18	3	26	57	95.9	0.0	0.0	25	91.7
Miller Grove	F	RE	1	241	0	12	88	0	24.9	17	6	36	4	95.8	0.7	4.0	23	84.0
North Hopkins	M	RE	2	377	3	10	87	0	53.3	21	4	20	6	95.5	2.6	4.3	23	91.3
Saltillo	M	AA	1	247	3	16	81	0	56.7	19	15	28	17	95.2	0.7	0.0	21	95.7
Sulphur Bluff	M	EX	1	265	0	9	91	0	44.2	14	5	29	6	97.5	0.7	4.5	21	95.5
Sulphur Springs		RE	8	3,883	15	12	73	1	38.8	14	5	26	6	96.5	2.4	8.1	218	84.2
113 HOUSTON	Region 6																	
Crockett	F	AA	6	1,733	59	11	30	0	68.9	17	4	19	11	95.8	1.0	13.7	94	75.8
Grapeland	M	RE	3	654	32	4	64	0	47.1	16	0	25	7	96.8	0.8	6.5	59	87.1
Kennard	M	AA	2	391	30	2	69	0	59.6	14	0	26	5	95.3	1.1	7.1	19	78.6
Latexo	M	RE	2	462	2	7	91	0	34.2	14	3	26	10	96.0	0.4	0.0	30	97.0
Lovelady	M	AA	2	528	11	5	84	0	29.5	13	3	31	7	96.9	0.4	8.1	31	83.8
114 HOWARD	Region 18																	
Big Spring		AA	10	4,095	7	50	43	1	58.6	12	1	18	6	94.3	0.7	11.7	231	77.2
Coahoma	M	AA	3	862	0	23	76	1	35.8	9	2	26	16	96.4	0.2	4.2	-67	93.0
Forsan	M	RE	2	660	1	14	85	1	22.1	10	0	30	5	95.8	0.3	5.8	48	90.4

"?" indicates that data for this item fall outside a reasonable range.

"M" indicates that the district is a member of a special education shared services arrangement. "F" indicates that it is the fiscal agent.

County Number, Name, District Name	TAAS: Percent of Students Passing for All Grades Combined (Spring 2001)									College Admissions Tests (Class of 2000)			
	18. All Tests Taken	19. Reading	20. Writing	21. Mathematics	22. African American	23. Hispanic	24. White	25. Other	26. Economically Disadvantaged	27. Percent Tested	28. Percent At or Above Criterion	29. SAT I: Mean Total Score	30. ACT: Mean Composite Score
110 HOCKLEY													
Anton	71.9	82.2	81.8	88.4	83.3	68.8	74.5	n/a	63.9	43.5	0.0	LT 5	16.7
Levelland	83.3	90.4	86.5	91.2	80.9	77.8	90.4	LT 5	77.1	48.1	18.9	967	20.6
Ropes	84.2	91.4	98.6	89.7	LT 5	74.0	93.6	n/a	72.7	29.3	16.7	LT 5	20.5
Smyer	86.9	93.2	93.0	91.3	LT 5	81.1	88.8	n/a	86.3	?	16.7	864	18.4
Sundown	97.0	98.8	96.0	99.6	LT 5	96.6	97.3	n/a	94.7	52.6	20.0	1032	22.0
Whitharral	89.8	92.9	90.4	99.0	LT 5	85.7	91.7	LT 5	85.0	33.3	LT 5	n/a	LT 5
111 HOOD													
Granbury	89.1	93.6	92.2	95.0	78.6	82.3	89.8	94.6	81.2	67.0	24.2	983	21.0
Lipan	85.8	89.5	93.0	93.4	LT 5	83.3	85.7	LT 5	77.3	38.1	25.0	995	23.4
Tolar	88.1	95.8	86.7	95.9	LT 5	100.0	87.7	n/a	86.9	63.2	12.5	1030	19.3
112 HOPKINS													
Como-Pickton Cons	86.8	93.7	84.5	95.1	92.3	75.9	89.1	LT 5	78.5	51.7	6.7	LT 5	18.8
Cumby	72.4	85.9	85.7	83.0	n/a	60.0	74.2	LT 5	63.4	57.9	27.3	n/a	20.6
Miller Grove	85.8	92.2	87.8	94.3	n/a	90.0	85.3	LT 5	81.0	38.1	12.5	n/a	19.0
North Hopkins	78.3	85.8	81.4	90.3	85.7	66.7	78.9	n/a	74.4	66.7	21.4	LT 5	19.7
Saltillo	87.4	93.7	81.6	95.2	LT 5	90.9	86.7	n/a	83.7	52.6	10.0	n/a	18.6
Sulphur Bluff	92.3	96.5	92.5	97.4	n/a	70.0	94.4	n/a	87.0	52.6	30.0	n/a	21.2
Sulphur Springs	90.4	95.6	93.0	95.6	83.0	79.2	92.9	100.0	86.4	65.7	28.0	1002	21.1
113 HOUSTON													
Crockett	64.8	73.8	74.3	83.2	54.7	59.5	84.5	n/a	55.2	50.6	14.0	945	19.4
Grapeland	85.9	91.2	95.9	92.7	74.1	71.4	91.1	n/a	76.6	-52.0	15.4	953	19.3
Kennard	74.7	90.1	75.8	87.7	64.0	LT 5	79.0	n/a	72.6	53.8	14.3	LT 5	17.6
Latexo	85.2	93.7	88.9	92.5	LT 5	94.4	84.6	LT 5	83.1	57.1	6.3	864	20.8
Lovelady	82.0	87.2	83.3	94.1	63.6	85.7	83.9	n/a	64.5	72.4	9.5	900	17.8
114 HOWARD													
Big Spring	78.7	88.1	85.1	87.7	68.3	72.3	87.4	89.5	71.9	33.2	30.1	1075	21.5
Coahoma	83.1	90.8	86.9	88.9	LT 5	81.4	83.5	n/a	78.7	66.1	22.0	LT 5	20.5
Forsan	87.4	93.3	95.6	94.2	LT 5	80.4	89.1	LT 5	72.7	59.1	23.1	LT 5	21.0

"n/a" indicates "not applicable" or "not available."

"LT 5" indicates that more than zero, but less than five students were in this category; therefore, results are masked to protect the students' anonymity.

County Number, Name, Region, District Name, SSA Status		31. TOTAL STAFF FTE	32. TOTAL TEACHER FTE	33. % CENTRAL ADMINISTRATIVE	34. % SCHOOL ADMINISTRATIVE	35. % PROFESSIONAL SUPPORT STAFF	36. % TEACHERS	37. % EDUCATIONAL AIDES	38. % AUXILIARY STAFF	39. AVERAGE CENTRAL ADMINISTRATIVE SALARY	40. AVERAGE SCHOOL ADMINISTRATIVE SALARY	41. AVERAGE PROFESSIONAL SUPPORT STAFF SALARY	42. AVERAGE TEACHER SALARY	43. % MINORITY	44. NUMBER OF STUDENTS PER TOTAL STAFF	45. NUMBER OF STUDENTS PER TEACHER
		STAFF														
110 HOCKLEY	Region 17															
Anton	M	54	31	6	4	3	58	11	19	39,528	45,014	32,303	35,079	17	6.9	12.0
Levelland	F	479	239	1	3	5	50	12	30	63,767	51,654	41,055	36,421	29	6.3	12.5
Ropes	M	63	36	3	4	4	57	11	21	59,500	47,840	28,993	34,083	22	5.9	10.4
Smyer	M	66	36	2	4	4	54	8	29	64,887	48,773	39,820	32,074	24	6.2	11.6
Sundown	M	97	59	2	2	5	61	7	23	64,188	67,145	49,656	41,458	14	5.8	9.5
Whitharral	M	35	19	6	3	6	53	6	27	43,259	50,000	33,320	33,431	13	5.9	11.0
111 HOOD	Region 11															
Granbury		882	419	1	3	6	47	9	33	74,682	52,307	41,820	36,326	5	7.1	15.0
Lipan	M	43	28	2	4	4	66	19	5	96,820	48,757	32,434	36,295	0	7.4	11.3
Tolar	M	76	42	1	3	1	55	12	28	81,425	64,233	54,808	35,474	5	6.8	12.4
112 HOPKINS	Region 8															
Como-Pickton Cons	M	89	51	1	3	3	58	16	19	60,000	46,271	35,217	33,474	5	8.7	15.2
Cumby	M	48	28	4	4	2	59	14	17	47,450	41,355	39,120	31,139	2	7.0	11.8
Miller Grove	F	39	26	3	3	3	67	8	18	54,809	48,000	29,610	34,912	0	6.2	9.3
North Hopkins	M	61	34	3	3	0	56	18	20	41,180	50,826	0	33,827	11	6.2	11.2
Saltillo	M	35	22	2	3	2	62	14	17	75,398	48,335	47,016	35,035	3	7.0	11.3
Sulphur Bluff	M	39	21	1	5	1	53	10	29	56,350	46,300	56,350	35,730	8	6.9	12.9
Sulphur Springs		565	284	2	2	6	50	13	26	62,673	53,191	39,058	36,761	15	6.9	13.7
113 HOUSTON	Region 6															
Crockett	F	311	145	1	4	4	47	20	25	68,474	48,050	44,301	33,957	38	5.6	11.9
Grapeland	M	106	58	2	2	3	55	14	24	50,275	43,094	44,592	37,957	20	6.2	11.2
Kennard	M	70	40	1	2	4	57	5	31	61,300	48,222	43,660	36,036	25	5.6	9.9
Latexo	M	70	36	1	3	3	52	17	23	61,800	48,632	38,333	34,487	0	6.6	12.7
Lovelady	M	85	46	1	4	5	54	12	24	62,005	47,165	38,615	37,616	7	6.2	11.5
114 HOWARD	Region 18															
Big Spring		598	302	1	2	6	50	8	33	76,961	60,696	45,825	38,047	26	6.8	13.6
Coahoma	M	130	71	1	3	5	55	12	25	75,000	53,238	42,797	35,747	11	6.6	12.2
Forsan	M	86	49	1	3	2	57	8	28	69,000	52,473	40,286	38,485	11	7.6	13.5

"?" indicates that data for this item fall outside a reasonable range.

"M" indicates that the district is a member of a special education shared services arrangement. "F" indicates that it is the fiscal agent.

TEACHERS

46. % TEACHERS WITH 1 OR MORE PERMITS	47. % WITH 5 OR FEWER YEARS EXPERIENCE	48. AVERAGE YEARS OF EXPERIENCE	49. % WITH ADVANCED DEGREES	50. TEACHER TURNOVER RATE	51. % AFRICAN AMERICAN	52. % HISPANIC	53. % WHITE	54. % OTHER	55. % REGULAR EDUCATION	56. % SPECIAL EDUCATION	57. % COMPENSATORY EDUCATION	58. % BILINGUAL/ESL EDUCATION	59. % CAREER & TECHNOLOGY ED.	60. % OTHER EDUC. (INCLUDES G&T)	County Number, Name, District Name
															110 HOCKLEY
0.0	33.4	12.0	3.2	12.7	0	5	95	0	74	6	7	0	8	3	Anton
2.9	18.0	15.1	22.1	13.8	1	9	90	0	74	11	2	3	8	2	Levelland
2.8	30.8	11.1	26.3	9.8	0	0	100	0	71	3	12	1	12	1	Ropes
0.0	41.9	8.9	10.1	17.5	0	10	90	0	70	6	4	4	9	7	Smyer
0.0	22.0	14.7	23.9	3.8	0	3	97	0	76	4	6	2	7	6	Sundown
0.0	42.8	11.4	22.4	22.0	0	0	100	0	78	5	0	0	14	3	Whitharral
															111 HOOD
4.2	31.7	11.8	16.7	14.0	0	1	98	0	75	12	1	1	4	7	Granbury
0.0	42.7	8.3	3.6	4.0	0	0	100	0	78	7	0	0	13	2	Lipan
7.1	40.5	10.1	21.4	17.1	0	0	100	0	75	7	0	0	10	8	Tolar
															112 HOPKINS
3.9	31.5	10.8	12.0	6.5	2	0	98	0	81	8	2	0	4	4	Como-Pickton Cons
7.1	46.1	8.3	10.6	37.5	0	0	100	0	79	7	0	3	8	3	Cumby
0.0	22.6	11.3	14.1	17.2	0	0	100	0	58	27	4	2	10	0	Miller Grove
3.0	41.3	10.6	12.6	10.0	0	0	100	0	76	7	3	2	8	3	North Hopkins
0.0	26.3	13.6	25.8	9.7	5	0	95	0	58	6	21	1	10	2	Saltillo
0.0	24.4	14.2	39.0	14.4	0	0	100	0	65	6	17	1	12	0	Sulphur Bluff
6.6	22.8	13.8	31.5	12.4	2	0	97	0	71	11	6	2	5	5	Sulphur Springs
															113 HOUSTON
11.3	35.4	12.2	13.9	17.0	15	0	84	1	71	14	7	1	5	1	Crockett
10.3	12.0	15.6	30.8	26.2	3	0	97	0	75	8	9	0	8	0	Grapeland
20.1	27.7	12.0	8.8	23.6	16	0	84	0	74	16	3	0	7	0	Kennard
0.0	27.4	11.1	11.0	34.4	0	0	100	0	79	6	3	0	12	1	Latexo
6.5	15.2	15.8	17.4	2.2	4	0	96	0	78	7	5	0	8	2	Lovelady
															114 HOWARD
1.7	25.2	14.3	20.2	14.3	1	7	91	0	77	7	6	2	7	2	Big Spring
0.0	22.6	13.1	16.9	15.6	0	3	97	0	79	4	6	0	7	4	Coahoma
0.0	24.5	13.4	10.2	18.8	0	2	98	0	85	4	4	0	7	0	Forsan

"n/a" indicates "not applicable" or "not available."

406

County Number, Name, Region, District Name, SSA Status		TAXES AND BUDGETED REVENUES								FUND BALANCES		BUDGETED EXPENDITURES
		61. TAXABLE VALUE PER PUPIL	62. LOCALLY ADOPTED TAX RATE	63. STATE AID PER PUPIL	64. TOTAL REVENUE	65. TOTAL REVENUE PER PUPIL	66. % STATE	67. % LOCAL AND OTHER	68. % FEDERAL	69. FUND BALANCE (END OF 1999-2000)	70. % FUND BALANCE (OF 2000-01 BUDGET)	71. TOTAL EXPENDITURES
110 HOCKLEY	Region 17											
Anton	M	92,346	1.389	4,702	2,434,543	6,509	73	23	4	1,972,936	64	3,109,024
Levelland	F	215,567	1.490	1,828	19,448,067	6,496	43	53	4	3,945,203	21	19,630,044
Ropes	M	96,004	1.450	6,273	2,616,525	7,072	71	25	4	471,248	17	2,843,725
Smyer	M	97,335	1.500	3,618	2,911,146	7,015	73	25	2	598,675	19	3,332,036
Sundown	M	823,236	1.375	620	7,706,904	13,713	5	94	2	5,811,374	73	8,169,305
Whitharral	M	105,558	1.500	5,407	1,404,692	6,819	68	30	2	169,123	12	1,480,961
111 HOOD	Region 11											
Granbury		250,362	1.730	2,326	43,603,903	6,937	30	68	2	9,273,740	26	43,873,790
Lipan	M	134,218	1.730	6,923	2,701,880	8,550	67	31	2	-64,748	0	2,715,889
Tolar	M	100,011	1.721	5,906	3,861,211	7,440	67	26	7	6,921	0	3,754,089
112 HOPKINS	Region 8											
Como-Pickton Cons	M	98,620	1.195	3,691	4,486,968	5,782	73	24	3	1,985,186	49	4,135,809
Cumby	M	105,962	1.230	4,725	2,096,017	6,276	71	25	3	1,486,850	74	2,131,559
Miller Grove	F	112,532	1.404	5,407	1,766,715	7,331	75	23	2	428,248	28	1,564,646
North Hopkins	M	100,380	1.380	4,701	2,590,264	6,871	74	23	3	379,361	17	2,557,844
Saltillo	M	92,428	1.215	5,347	1,696,569	6,869	78	19	4	305,736	17	1,836,780
Sulphur Bluff	M	110,217	1.414	4,229	1,803,466	6,806	68	30	2	646,316	38	1,810,794
Sulphur Springs		186,989	1.415	2,598	20,739,040	5,341	43	54	3	3,775,529	19	21,823,904
113 HOUSTON	Region 6											
Crockett	F	130,820	1.410	4,679	11,909,000	6,872	62	33	5	1,750,323	16	11,447,004
Grapeland	M	207,133	1.409	3,704	4,290,446	6,560	50	47	3	-43,427	0	4,234,347
Kennard	M	174,409	1.400	5,406	3,650,943	9,337	49	48	3	919,747	27	3,650,944
Latexo	M	178,142	1.609	3,282	3,019,457	6,536	53	45	2	561,278	21	2,995,361
Lovelady	M	207,718	1.370	4,083	3,748,702	7,100	54	44	2	780,234	22	3,695,727
114 HOWARD	Region 18											
Big Spring		162,281	1.566	2,883	24,880,647	6,076	52	44	4	3,646,916	16	24,874,554
Coahoma	M	197,033	1.390	4,342	6,521,067	7,565	59	39	2	?	?	6,506,158
Forsan	M	303,054	1.450	2,264	4,638,504	7,028	35	64	2	1,224,110	26	4,985,793

"?" indicates that data for this item fall outside a reasonable range.

"M" indicates that the district is a member of a special education shared services arrangement. "F" indicates that it is the fiscal agent.

County Number, Name, District Name	72. % Instructional	73. % Central Administrative	74. % School Leadership	75. % Plant Services	76. % Other Operating	77. % Non-Operating	78. Total Operating Expenditures	79. Total Operating Expenditures Per Pupil	80. Total Instructional Expenditures	81. Total Instructional Expenditures Per Pupil	82. % Regular Education	83. % Special Education	84. % Compensatory Education	85. % Bilingual/ESL Education	86. % Career & Technology Ed.	87. % Gifted & Talented Ed.
	BUDGETED EXPENDITURES								BUDGETED INSTRUCTIONAL EXPENDITURES							
110 HOCKLEY																
Anton	48	7	5	8	14	18	2,539,024	6,789	1,482,578	3,964	62	12	12	1	11	1
Levelland	56	7	5	9	18	5	18,742,594	6,260	11,084,103	3,702	68	15	8	2	6	2
Ropes	54	8	7	12	17	1	2,807,074	7,587	1,548,115	4,184	62	9	12	1	15	0
Smyer	47	9	5	16	15	8	3,078,437	7,418	1,574,628	3,794	70	8	9	0	10	2
Sundown	48	8	4	11	18	10	7,333,656	13,049	3,947,237	7,024	74	5	14	2	3	2
Whitharral	52	11	5	11	20	2	1,458,444	7,080	767,308	3,725	77	4	8	0	11	0
111 HOOD																
Granbury	48	5	5	8	17	17	36,436,456	5,796	21,073,798	3,352	74	15	5	0	3	2
Lipan	47	9	6	7	13	18	2,216,938	7,016	1,268,095	4,013	72	13	8	0	6	2
Tolar	48	8	8	11	14	11	3,346,540	6,448	1,797,940	3,464	68	18	6	2	6	1
112 HOPKINS																
Como-Pickton Cons	54	6	5	10	17	8	3,787,003	4,880	2,232,331	2,877	75	10	9	1	5	1
Cumby	61	8	6	7	14	3	2,064,408	6,181	1,298,387	3,887	62	22	6	1	8	1
Miller Grove	59	8	4	7	11	10	1,406,647	5,837	920,049	3,818	76	8	4	2	10	1
North Hopkins	56	8	6	8	13	9	2,333,090	6,189	1,433,143	3,801	58	16	15	1	6	3
Saltillo	53	7	5	8	14	13	1,594,817	6,457	966,788	3,914	65	9	14	1	11	1
Sulphur Bluff	52	10	6	10	14	8	1,671,778	6,309	944,375	3,564	76	3	9	1	11	0
Sulphur Springs	56	6	4	10	16	7	20,216,482	5,206	12,240,640	3,152	76	12	5	1	5	1
113 HOUSTON																
Crockett	56	6	6	10	16	6	10,801,006	6,233	6,411,671	3,700	66	16	9	1	6	1
Grapeland	58	6	5	9	17	4	4,045,576	6,186	2,474,993	3,784	67	10	13	0	9	1
Kennard	44	9	4	7	13	23	2,814,419	7,198	1,599,384	4,090	69	16	7	0	7	1
Latexo	55	7	6	9	10	13	2,606,809	5,642	1,633,746	3,536	71	17	5	0	7	0
Lovelady	57	6	6	8	17	4	3,534,188	6,694	2,118,542	4,012	76	10	3	0	9	0
114 HOWARD																
Big Spring	53	7	5	11	17	6	23,296,707	5,689	13,189,654	3,221	74	9	6	1	8	2
Coahoma	58	5	6	11	16	5	6,180,626	7,170	3,769,325	4,373	80	5	6	1	6	3
Forsan	47	5	6	11	16	14	4,268,864	6,468	2,367,973	3,588	83	6	3	0	8	0

"n/a" indicates "not applicable" or "not available."

DISTRICT DETAIL

County Number, Name, Region, District Name, SSA Status		1. Accountability Ratings	2. Total Number of Schools	3. Total Students	4. % African American	5. % Hispanic	6. % White	7. % Other	8. % Economically Disadvantaged	9. % Special Education	10. % Bilingual/ESL Education	11. % Career & Technology	12. % Gifted & Talented Ed.	13. Attendance Rate (1999-2000)	14. Annual Dropout Rate (1999-2000)	15. Four-Year Dropout Rate (Class of 2000)	16. Number of Graduates (Class of 2000)	17. % Graduated (Class of 2000)
115 HUDSPETH	Region 19																	
Dell City		AA	1	174	1	61	38	0	82.2	13	22	26	16	94.8	1.8	0.0	13	100.0
Ft Hancock		AA	1	550	0	94	5	0	89.5	6	40	17	5	95.8	0.0	7.1	23	89.3
Sierra Blanca		AA	1	147	0	72	28	0	51.7	8	1	12	4	92.3	1.5	16.7	6	50.0
116 HUNT	Region 10																	
Bland	M	RE	3	542	3	11	85	1	26.4	18	5	24	11	95.9	0.4	0.0	24	95.2
Boles	M	AA	3	638	4	5	86	5	31.3	17	0	12	6	95.9	0.3	7.3	35	92.7
Caddo Mills	M	RE	3	1,046	3	6	90	1	25.2	16	2	31	7	96.3	0.0	2.0	44	87.8
Campbell	M	RE	2	309	2	5	94	0	30.7	21	0	42	8	95.4	0.0	4.2	23	91.7
Celeste	M	EX	3	468	2	5	92	1	24.6	12	1	31	12	96.8	0.8	0.0	35	97.1
Commerce	F	AA	4	1,744	24	8	67	1	52.1	17	4	23	11	96.0	0.0	0.8	126	93.0
Greenville		AA	14	5,156	26	19	55	1	49.5	12	8	25	8	94.6	1.9	14.0	262	72.1
Lone Oak	M	EX	3	735	2	3	94	1	26.8	16	0	28	15	95.9	1.1	7.1	38	92.9
Quinlan		AA	5	2,853	1	6	92	1	40.9	20	2	21	5	93.2	2.1	13.3	133	75.3
Wolfe City	M	EX	3	613	10	3	85	2	39.0	17	0	19	13	96.4	0.0	0.0	36	97.3
117 HUTCHINSON	Region 16																	
Borger	F	RE	6	3,005	4	30	65	1	37.7	12	4	17	6	95.5	1.5	8.5	229	87.5
Plemons-Stinnett-Phillips	M	EX	4	631	0	12	85	2	50.4	17	0	19	5	95.2	0.3	2.9	58	89.7
Sanford	M	RE	4	1,016	0	4	94	2	25.9	17	0	9	6	95.5	0.7	6.6	75	86.8
Spring Creek	M	RE	1	138	1	12	62	25	39.9	10	0	0	4	97.4	n/ a	n/ a	n/ a	n/ a
118 IRION	Region 15																	
Irion County	M	EX	3	359	1	32	67	1	41.5	12	2	34	15	97.1	0.0	0.0	26	93.1
119 JACK	Region 9																	
Bryson	M	RE	1	245	1	5	93	1	45.7	15	0	32	6	97.0	0.0	0.0	20	90.9
Jacksboro	M	RE	4	1,020	1	12	87	1	38.4	15	3	26	16	96.0	2.0	13.2	73	79.1
Perrin-Whitt Cons	M	RE	2	375	0	6	93	1	25.3	9	0	32	10	95.6	3.9	23.3	20	63.3

"?" indicates that data for this item fall outside a reasonable range.
"M" indicates that the district is a member of a special education shared services arrangement. "F" indicates that it is the fiscal agent.

TAAS PERCENT OF STUDENTS PASSING FOR ALL GRADES COMBINED (SPRING 2001)									COLLEGE ADMISSIONS TESTS (CLASS OF 2000)				
18. ALL TESTS TAKEN	19. READING	20. WRITING	21. MATHEMATICS	22. AFRICAN AMERICAN	23. HISPANIC	24. WHITE	25. OTHER	26. ECONOMICALLY DISADVANTAGED	27. PERCENT TESTED	28. PERCENT AT OR ABOVE CRITERION	29. SAT I: MEAN TOTAL SCORE	30. ACT: MEAN COMPOSITE SCORE	County Number, Name, District Name
													115 HUDSPETH
62.5	80.3	73.0	73.2	n/ a	52.6	73.5	n/ a	62.3	91.7	18.2	LT 5	17.5	Dell City
66.8	77.2	73.0	85.3	n/ a	65.7	83.3	LT 5	66.8	22.7	20.0	LT 5	18.4	Ft Hancock
63.0	73.6	84.0	69.2	n/ a	52.9	80.0	n/ a	56.4	66.7	LT 5	n/ a	LT 5	Sierra Blanca
													116 HUNT
86.7	93.6	91.1	92.2	71.4	85.0	87.6	80.0	76.8	47.4	11.1	963	LT 5	Bland
79.9	86.6	82.4	89.2	LT 5	64.3	80.9	83.3	67.3	74.1	15.0	849	18.1	Boles
85.3	91.4	89.7	92.9	70.0	76.0	86.5	LT 5	77.5	69.4	20.0	964	19.0	Caddo Mills
85.5	95.5	80.0	94.9	100.0	66.7	85.8	n/ a	75.6	56.3	11.1	n/ a	19.0	Campbell
93.1	96.0	97.7	95.0	LT 5	86.7	94.1	LT 5	88.4	75.9	27.3	1004	19.5	Celeste
83.4	90.1	91.7	91.0	67.1	69.8	89.0	100.0	77.7	79.4	22.2	1042	19.1	Commerce
78.6	86.9	82.7	89.8	63.8	73.4	86.3	86.4	68.9	63.9	27.2	980	20.6	Greenville
95.6	98.3	97.4	96.9	LT 5	88.9	96.0	LT 5	90.1	71.4	25.0	905	19.1	Lone Oak
69.4	84.6	76.8	80.4	LT 5	66.1	69.5	80.0	60.5	40.9	22.2	930	19.5	Quinlan
92.5	96.3	96.0	96.4	76.9	100.0	94.0	LT 5	90.4	40.0	12.5	n/ a	18.8	Wolfe City
													117 HUTCHINSON
89.7	93.4	95.8	95.2	84.0	82.1	93.4	90.0	83.5	58.3	30.8	1044	21.8	Borger
93.0	96.6	98.3	96.1	n/ a	91.4	93.4	87.5	89.0	67.9	19.4	971	20.5	Plemons-Stinnett-Phillips
84.3	94.0	86.6	90.8	LT 5	85.7	84.0	90.9	79.0	68.5	22.0	LT 5	20.0	Sanford
84.1	95.5	83.3	90.9	n/ a	83.3	83.8	LT 5	87.0	n/ a	n/ a	n/ a	n/ a	Spring Creek
													118 IRION
95.3	98.8	98.8	97.1	n/ a	91.5	96.8	n/ a	92.3	68.0	41.2	1021	22.3	Irion County
													119 JACK
86.6	90.5	84.6	95.5	LT 5	71.4	87.5	n/ a	81.1	65.0	0.0	830	LT 5	Bryson
94.4	96.9	95.5	98.3	LT 5	88.2	95.5	LT 5	91.1	52.8	25.0	997	20.1	Jacksboro
81.9	92.6	88.8	89.5	n/ a	71.4	82.4	LT 5	71.9	58.8	10.0	979	18.1	Perrin-Whitt Cons

"n/ a" indicates "not applicable" or "not available."

"LT 5 " indicates that more than zero, but less than five students were in this category; therefore, results are masked to protect the students' anonymity.

Page 3 of 6

STAFF

County Number, Name, Region, District Name, SSA Status		31. TOTAL STAFF FTE	32. TOTAL TEACHER FTE	33. % CENTRAL ADMINISTRATIVE	34. % SCHOOL ADMINISTRATIVE	35. % PROFESSIONAL SUPPORT STAFF	36. % TEACHERS	37. % EDUCATIONAL AIDES	38. % AUXILIARY STAFF	39. AVERAGE CENTRAL ADMINISTRATIVE SALARY	40. AVERAGE SCHOOL ADMINISTRATIVE SALARY	41. AVERAGE PROFESSIONAL SUPPORT STAFF SALARY	42. AVERAGE TEACHER SALARY	43. % MINORITY	44. NUMBER OF STUDENTS PER TOTAL STAFF	45. NUMBER OF STUDENTS PER TEACHER
115 HUDSPETH	Region 19															
Dell City		35	17	3	3	3	48	14	30	65,000	47,000	37,160	35,708	47	5.0	10.4
Ft Hancock		83	44	2	1	5	53	15	23	59,438	67,070	42,519	33,268	75	6.7	12.6
Sierra Blanca		26	14	0	3	0	56	8	33	0	58,000	0	33,486	53	5.8	10.3
116 HUNT	Region 10															
Bland	M	80	41	3	4	1	52	0	41	64,300	52,853	28,928	33,794	2	6.8	13.1
Boles	M	94	52	1	3	1	56	21	18	81,560	48,549	43,260	30,357	4	6.8	12.2
Caddo Mills	M	141	82	2	2	3	58	10	25	68,517	59,173	45,335	34,679	8	7.4	12.7
Campbell	M	54	30	2	4	2	56	16	21	66,000	52,078	29,840	33,243	0	5.8	10.3
Celeste	M	70	41	1	4	1	59	10	24	73,031	59,197	46,348	33,905	3	6.7	11.3
Commerce	F	237	120	1	4	8	51	10	27	69,773	51,392	42,591	35,629	15	7.4	14.5
Greenville		718	389	1	2	7	54	12	24	77,132	55,240	37,809	35,171	24	7.2	13.2
Lone Oak	M	101	57	1	3	5	57	10	24	66,000	50,838	40,888	32,503	2	7.3	12.8
Quinlan		398	190	1	3	5	48	12	31	69,116	49,897	40,537	34,587	6	7.2	15.0
Wolfe City	M	97	56	1	3	2	57	12	25	77,908	57,329	47,289	34,558	6	6.3	10.9
117 HUTCHINSON	Region 16															
Borger	F	418	217	1	2	6	52	15	24	89,169	52,098	40,333	36,674	14	7.2	13.8
Plemons-Stinnett-Phillips	M	120	64	1	3	4	53	12	27	66,300	54,151	43,534	37,949	3	5.2	9.9
Sanford	M	158	86	1	3	3	55	9	30	74,193	55,691	44,769	35,578	3	6.4	11.8
Spring Creek	M	23	10	2	2	0	45	32	19	65,157	65,157	22,430	30,916	8	5.9	13.2
118 IRION	Region 15															
Irion County	M	66	33	2	3	8	50	14	24	81,594	62,621	45,455	38,043	20	5.4	10.9
119 JACK	Region 9															
Bryson	M	46	25	0	3	5	53	17	21	0	47,008	38,897	31,389	2	5.3	10.0
Jacksboro	M	154	91	1	3	5	59	17	16	77,250	53,520	39,678	36,079	2	6.6	11.3
Perrin-Whitt Cons	M	58	36	2	2	3	61	7	25	55,000	50,794	31,659	34,387	2	6.4	10.5

"?" indicates that data for this item fall outside a reasonable range.

"M" indicates that the district is a member of a special education shared services arrangement. "F" indicates that it is the fiscal agent.

TEACHERS

County Number, Name, District Name	46. % Teachers with 1 or More Permits	47. % with 5 or Fewer Years Experience	48. Average Years of Experience	49. % with Advanced Degrees	50. Teacher Turnover Rate	51. % African American	52. % Hispanic	53. % White	54. % Other	55. % Regular Education	56. % Special Education	57. % Compensatory Education	58. % Bilingual/ESL Education	59. % Career & Technology Ed.	60. % Other Educ. (Includes G&T)
115 HUDSPETH															
Dell City	12.0	42.6	11.5	24.6	27.3	0	18	82	0	76	6	0	6	12	0
Ft Hancock	11.4	57.1	7.1	9.0	26.0	0	57	43	0	66	2	2	26	4	0
Sierra Blanca	0.0	42.1	12.0	57.9	44.1	0	37	63	0	92	7	0	0	1	0
116 HUNT															
Bland	18.1	50.2	9.0	20.8	33.7	0	0	100	0	83	10	0	0	7	0
Boles	30.6	61.8	6.8	5.7	39.8	0	2	98	0	73	12	9	0	5	0
Caddo Mills	11.0	36.5	11.1	37.9	16.8	2	4	94	0	71	12	8	1	7	1
Campbell	20.0	40.0	9.1	30.0	23.9	0	0	100	0	76	7	2	2	14	0
Celeste	14.5	24.2	11.0	12.1	12.5	0	0	100	0	80	7	4	0	8	0
Commerce	9.4	33.6	11.6	41.3	17.8	2	2	95	1	76	12	4	1	4	3
Greenville	10.5	38.7	11.6	35.9	13.8	12	2	85	1	77	13	4	2	3	1
Lone Oak	13.8	39.9	9.2	24.7	21.7	0	2	98	0	84	10	0	0	5	1
Quinlan	7.0	34.6	10.7	20.1	21.0	0	1	99	1	76	12	3	0	6	3
Wolfe City	0.0	33.9	10.7	12.5	4.9	2	0	98	0	81	11	2	0	5	1
117 HUTCHINSON															
Borger	2.8	27.7	12.4	21.7	18.9	1	3	95	0	76	9	5	2	6	3
Plemons-Stinnett-Phillips	0.0	17.3	14.9	13.3	12.7	0	2	98	0	76	10	2	0	6	6
Sanford	2.3	19.5	14.3	9.6	17.7	0	1	99	0	73	9	3	0	7	7
Spring Creek	0.0	47.7	7.8	0.0	47.7	0	0	100	0	90	10	0	0	0	0
118 IRION															
Irion County	0.0	30.3	11.3	30.3	14.7	3	3	94	0	79	6	3	0	9	3
119 JACK															
Bryson	28.5	61.1	7.0	10.3	29.3	0	0	96	4	75	9	5	0	10	1
Jacksboro	5.5	23.2	13.3	18.8	13.8	0	0	100	0	71	11	9	1	7	1
Perrin-Whitt Cons	0.0	19.6	9.9	4.8	10.5	0	3	97	0	78	5	4	0	8	5

"n/a" indicates "not applicable" or "not available."

County Number, Name, Region, District Name, SSA Status		61. TAXABLE VALUE PER PUPIL	62. LOCALLY ADOPTED TAX RATE	63. STATE AID PER PUPIL	64. TOTAL REVENUE	65. TOTAL REVENUE PER PUPIL	66. % STATE	67. % LOCAL AND OTHER	68. % FEDERAL	69. FUND BALANCE (END OF 1999-2000)	70. % FUND BALANCE (OF 2000-01 BUDGET)	71. TOTAL EXPENDITURES
		TAXES AND BUDGETED REVENUES								FUND BALANCES		BUDGETED EXPENDITURES
115 HUDSPETH	Region 19											
Dell City		231,931	1.480	5,911	1,659,178	9,536	46	48	6	567,771	34	1,659,178
Ft Hancock		165,078	1.280	4,174	3,526,675	6,412	66	29	5	2,621,860	72	3,621,191
Sierra Blanca		323,803	1.480	4,224	1,177,056	8,007	49	47	4	-43,056	0	1,225,783
116 HUNT	Region 10											
Bland	M	91,410	1.478	5,103	3,741,183	6,903	75	23	1	504,631	16	3,358,221
Boles	M	11,295	1.272	5,980	3,779,285	5,924	93	5	2	-256,914	0	4,315,395
Caddo Mills	M	105,728	1.595	5,073	7,275,232	6,955	70	29	1	3,502,380	49	8,069,996
Campbell	M	119,677	1.402	5,795	2,500,621	8,093	71	27	2	200,672	9	2,321,033
Celeste	M	80,226	1.450	5,737	3,097,242	6,618	76	23	2	308,201	10	3,194,232
Commerce	F	128,819	1.581	3,965	11,616,854	6,661	61	35	4	976,319	9	11,985,848
Greenville		167,028	1.582	2,816	31,126,807	6,037'	48	48	4	2,541,695	9	31,355,168
Lone Oak	M	99,088	1.460	5,462	5,201,275	7,077	74	25	2	1,484,493	33	5,115,737
Quinlan		96,816	1.431	1,147	17,400,234	6,099	67	30	3	1,231,735	8	16,815,531
Wolfe City	M	80,641	1.500	5,959	4,559,029	7,437	78	19	3	598,807	14	4,713,640
117 HUTCHINSON	Region 16											
Borger	F	140,219	1.456	3,235	16,644,670	5,539	59	39	2	1,566,353	10	15,988,970
Plemons-Stinnett-Phillips	M	1,284,372	1.496	364	6,264,282	9,928	7	91	2	5,040,319	42	6,345,166
Sanford	M	113,361	1.490	4,837	6,703,263	6,598	68	31	2	2,845,185	48	6,357,823
Spring Creek	M	158,551	1.245	2,134	646,756	4,687	44	52	4	601,098	94	684,429
118 IRION	Region 15											
Irion County	M	451,285	1.500	443	3,288,330	9,160	17	81	2	1,641,927	45	3,866,116
119 JACK	Region 9											
Bryson	M	187,393	1.540	5,326	1,828,893	7,465	54	43	3	235,663	14	1,807,392
Jacksboro	M	192,181	1.440	4,379	7,671,765	7,521	59	39	2	1,344,718	18	7,554,078
Perrin-Whitt Cons	M	129,995	1.567	5,677	2,885,125	7,694	68	30	2	-118,333	0	2,853,171

"?" indicates that data for this item fall outside a reasonable range.
"M" indicates that the district is a member of a special education shared services arrangement. "F" indicates that it is the fiscal agent.

BUDGETED EXPENDITURES								BUDGETED INSTRUCTIONAL EXPENDITURES								
72. % INSTRUCTIONAL	73. % CENTRAL ADMINISTRATIVE	74. % SCHOOL LEADERSHIP	75. % PLANT SERVICES	76. % OTHER OPERATING	77. % NON-OPERATING	78. TOTAL OPERATING EXPENDITURES	79. TOTAL OPERATING EXPENDITURES PER PUPIL	80. TOTAL INSTRUCTIONAL EXPENDITURES	81. TOTAL INSTRUCTIONAL EXPENDITURES PER PUPIL	82. % REGULAR EDUCATION	83. % SPECIAL EDUCATION	84. % COMPENSATORY EDUCATION	85. % BILINGUAL/ESL EDUCATION	86. % CAREER & TECHNOLOGY ED.	87. % GIFTED & TALENTED ED.	County Number, Name, District Name
																115 HUDSPETH
48	12	4	13	18	5	1,571,800	9,033	793,865	4,562	68	9	6	2	13	0	Dell City
48	7	6	9	20	10	3,270,976	5,947	1,743,743	3,170	50	10	10	26	3	0	Ft Hancock
56	14	6	9	15	0	1,221,782	8,311	681,978	4,639	66	17	14	0	3	0	Sierra Blanca
																116 HUNT
51	10	7	11	12	8	3,084,516	5,691	1,714,621	3,164	76	14	3	0	8	0	Bland
54	6	5	10	10	15	3,673,257	5,757	2,325,529	3,645	65	21	10	0	4	0	Boles
47	4	4	8	13	23	6,229,442	5,955	3,774,240	3,608	68	17	6	0	7	1	Caddo Mills
52	8	9	8	14	8	2,142,961	6,935	1,211,899	3,922	60	24	7	0	9	1	Campbell
55	7	7	11	16	4	3,075,840	6,572	1,764,936	3,771	77	10	5	0	6	1	Celeste
43	7	6	11	16	18	9,863,604	5,656	5,154,545	2,956	63	16	9	1	6	4	Commerce
55	6	5	10	16	9	28,671,622	5,561	17,132,123	3,323	76	11	7	3	3	1	Greenville
48	5	6	8	16	18	4,206,225	5,723	2,435,213	3,313	67	22	5	0	6	1	Lone Oak
51	5	6	11	18	8	15,444,385	5,413	8,627,282	3,024	65	18	6	1	6	4	Quinlan
52	5	5	11	17	9	4,267,678	6,962	2,449,819	3,996	64	16	8	0	11	1	Wolfe City
																117 HUTCHINSON
60	4	4	10	18	3	15,463,548	5,146	9,574,645	3,186	73	9	11	1	6	1	Borger
51	8	4	10	16	11	5,665,335	8,978	3,212,612	5,091	67	14	8	0	6	5	Plemons-Stinnett-Phillips
53	7	5	11	16	7	5,885,454	5,793	3,348,900	3,296	83	8	3	0	4	1	Sanford
57	9	10	10	13	1	680,444	4,931	392,579	2,845	44	24	30	0	0	1	Spring Creek
																118 IRION
45	12	6	12	19	6	3,652,964	10,175	1,757,570	4,896	66	14	11	0	6	2	Irion County
																119 JACK
52	11	4	10	19	3	1,752,192	7,152	947,131	3,866	72	12	7	0	8	1	Bryson
55	6	5	11	17	6	7,132,025	6,992	4,178,629	4,097	70	14	7	1	7	1	Jacksboro
58	6	5	8	17	5	2,718,504	7,249	1,664,523	4,439	72	8	8	0	9	3	Perrin-Whitt Cons

"n/a" indicates "not applicable" or "not available."

DISTRICT DETAIL

County Number, Name, Region, District Name, SSA Status		1. ACCOUNTABILITY RATINGS	2. TOTAL NUMBER OF SCHOOLS	3. TOTAL STUDENTS	4. % AFRICAN AMERICAN	5. % HISPANIC	6. % WHITE	7. % OTHER	8. % ECONOMICALLY DISADVANTAGED	9. % SPECIAL EDUCATION	10. % BILINGUAL/ESL EDUCATION	11. % CAREER & TECHNOLOGY	12. % GIFTED & TALENTED ED.	13. ATTENDANCE RATE (1999-2000)	14. ANNUAL DROPOUT RATE (1999-2000)	15. FOUR-YEAR DROPOUT RATE (CLASS OF 2000)	16. NUMBER OF GRADUATES (CLASS OF 2000)	17. % GRADUATED (CLASS OF 2000)
					STUDENTS													
120 JACKSON	Region 3																	
Edna	F	AA	5	1,649	13	33	53	1	40.9	13	4	27	6	96.4	0.2	0.0	97	90.4
Ganado	M	RE	2	678	3	40	57	0	52.7	10	4	34	7	97.2	0.3	0.0	47	95.8
Industrial	M	EX	5	973	1	18	81	0	25.8	13	1	30	8	97.0	0.0	0.0	77	93.8
121 JASPER	Region 5																	
Brookeland	M	AA	2	322	15	3	81	2	48.8	17	0	23	5	95.5	0.6	0.0	20	87.0
Buna	F	EX	3	1,606	5	2	92	1	32.1	17	0	25	6	95.4	1.1	9.0	106	87.7
Evadale		EX	2	476	0	0	100	0	29.6	17	0	24	16	95.9	0.4	0.0	42	97.5
Jasper		AA	5	3,170	43	7	50	1	55.8	13	4	23	4	95.1	0.3	1.4	201	89.3
Kirbyville Cons	M	RE	3	1,613	16	2	81	0	40.3	16	1	28	4	95.2	0.9	6.2	109	85.8
122 JEFF DAVIS	Region 18																	
Ft Davis	M	RE	3	334	4	36	59	1	29.0	35	5	27	8	97.1	2.3	0.0	29	87.9
Valentine	M	AA	1	73	0	69	32	0	82.2	7	0	22	7	96.8	0.0	0.0	5	100.0
123 JEFFERSON	Region 5																	
Beaumont		RE	34	20,696	65	9	24	3	61.4	12	4	22	11	95.3	1.7	10.8	1,115	79.3
Hamshire-Fannett	M	RE	5	1,888	6	6	87	1	20.2	13	1	27	4	96.0	0.9	2.9	136	95.0
Nederland		RE	8	5,196	2	5	89	5	20.4	16	2	24	10	95.4	1.0	7.7	347	84.3
Port Arthur		AA	17	10,945	57	23	12	8	71.9	8	7	14	3	94.0	1.4	14.8	501	75.9
Port Neches-Groves		RE	12	5,024	1	7	89	3	15.6	9	2	29	5	95.9	0.3	3.7	393	90.1
Sabine Pass		EX	1	154	3	3	90	5	0.0	22	0	19	12	94.8	3.5	0.0	16	100.0
124 JIM HOGG	Region 1																	
Jim Hogg County		RE	3	1,180	0	96	4	1	76.1	16	9	23	11	95.7	0.2	1.3	69	91.0
125 JIM WELLS	Region 2																	
Alice		RE	11	5,667	0	88	11	1	65.1	11	4	23	10	92.8	1.0	6.1	335	83.5
Ben Bolt-Palito Blanco Cons	M	RE	3	599	0	93	7	0	69.1	14	11	22	21	96.0	1.3	2.2	46	97.8
La Gloria	M	EX	1	114	0	79	18	3	49.1	9	8	0	19	97.2	n/a	n/a	n/a	n/a
Orange Grove	M	EX	4	1,494	0	57	43	1	61.6	13	2	25	10	95.3	0.5	4.8	85	90.5
Premont		AA	3	936	0	90	9	0	80.6	11	12	32	12	94.1	2.0	10.1	59	79.7

"?" indicates that data for this item fall outside a reasonable range.
"M" indicates that the district is a member of a special education shared services arrangement. "F" indicates that it is the fiscal agent.

TAAS PERCENT OF STUDENTS PASSING FOR ALL GRADES COMBINED (SPRING 2001)									COLLEGE ADMISSIONS TESTS (CLASS OF 2000)				
18. ALL TESTS TAKEN	19. READING	20. WRITING	21. MATHEMATICS	22. AFRICAN AMERICAN	23. HISPANIC	24. WHITE	25. OTHER	26. ECONOMICALLY DISADVANTAGED	27. PERCENT TESTED	28. PERCENT AT OR ABOVE CRITERION	29. SAT I: MEAN TOTAL SCORE	30. ACT: MEAN COMPOSITE SCORE	County Number, Name, District Name
													120 JACKSON
81.0	87.3	85.9	91.6	59.1	78.4	86.6	LT 5	73.1	83.3	23.1	1095	19.8	Edna
88.8	93.1	92.2	94.8	75.0	82.3	93.4	LT 5	82.6	58.5	20.8	932	21.0	Ganado
94.2	97.2	98.1	97.4	LT 5	88.6	95.3	LT 5	86.7	61.4	32.6	1049	22.5	Industrial
													121 JASPER
83.8	92.6	85.2	88.1	52.6	LT 5	90.6	LT 5	75.5	58.8	10.0	LT 5	17.1	Brookeland
89.8	95.1	93.9	95.3	89.7	100.0	89.6	100.0	85.3	67.9	12.3	892	LT 5	Buna
97.2	99.0	97.8	98.1	n/ a	n/ a	97.2	n/ a	95.0	71.0	9.1	813	LT 5	Evadale
79.5	87.2	84.3	92.0	69.8	78.3	86.7	85.7	72.6	67.4	20.0	964	19.6	Jasper
84.6	91.4	90.9	91.9	77.2	77.8	86.0	n/ a	79.4	60.4	12.1	974	18.8	Kirbyville Cons
													122 JEFF DAVIS
90.2	95.6	93.8	93.2	LT 5	82.2	94.7	n/ a	91.7	69.6	6.3	943	19.4	Ft Davis
71.9	87.5	80.0	80.6	n/ a	76.0	57.1	n/ a	73.9	LT 5	LT 5	LT 5	LT 5	Valentine
													123 JEFFERSON
77.5	85.3	88.5	86.6	71.6	79.3	90.6	91.5	70.8	48.2	22.8	955	19.3	Beaumont
87.6	93.6	93.1	93.2	80.4	84.0	88.1	100.0	75.6	70.8	15.2	944	21.5	Hamshire-Fannett
88.0	93.5	92.9	94.0	73.5	78.1	88.5	91.5	84.6	74.0	24.3	1003	21.9	Nederland
71.1	81.8	79.1	82.6	67.9	72.1	77.0	84.3	68.9	40.9	8.3	852	17.0	Port Arthur
90.0	95.1	93.3	94.7	80.0	81.8	90.7	91.3	78.7	62.7	26.9	972	22.1	Port Neches-Groves
90.7	92.0	94.1	96.3	LT 5	LT 5	91.5	LT 5	n/ a	100.0	9.1	834	n/ a	Sabine Pass
													124 JIM HOGG
84.5	91.3	90.1	92.6	n/ a	84.6	78.9	LT 5	82.6	59.7	2.7	865	17.1	Jim Hogg County
													125 JIM WELLS
76.2	85.5	89.6	84.0	57.1	74.9	86.1	83.3	71.6	69.9	10.6	1018	17.6	Alice
82.5	88.8	94.9	87.5	n/ a	81.4	95.2	n/ a	76.3	76.2	3.1	LT 5	17.2	Ben Bolt-Palito Blanco Cons
88.2	95.9	100.0	90.0	n/ a	91.9	75.0	LT 5	94.7	n/ a	n/ a	n/ a	n/ a	La Gloria
90.4	94.2	95.0	96.2	n/ a	89.4	91.7	LT 5	87.7	71.1	18.5	LT 5	20.3	Orange Grove
71.2	79.8	85.6	85.2	n/ a	69.1	90.5	n/ a	68.9	66.0	3.0	849	17.8	Premont

"n/ a" indicates "not applicable" or "not available."

"LT 5 " indicates that more than zero, but less than five students were in this category; therefore, results are masked to protect the students' anonymity.

STAFF

County Number, Name, Region, District Name, SSA Status		31. TOTAL STAFF FTE	32. TOTAL TEACHER FTE	33. % CENTRAL ADMINISTRATIVE	34. % SCHOOL ADMINISTRATIVE	35. % PROFESSIONAL SUPPORT STAFF	36. % TEACHERS	37. % EDUCATIONAL AIDES	38. % AUXILIARY STAFF	39. AVERAGE CENTRAL ADMINISTRATIVE SALARY	40. AVERAGE SCHOOL ADMINISTRATIVE SALARY	41. AVERAGE PROFESSIONAL SUPPORT STAFF SALARY	42. AVERAGE TEACHER SALARY	43. % MINORITY	44. NUMBER OF STUDENTS PER TOTAL STAFF	45. NUMBER OF STUDENTS PER TEACHER
120 JACKSON	Region 3															
Edna	F	194	123	1	4	5	63	15	12	68,013	55,969	39,215	35,839	15	8.5	13.4
Ganado	M	104	59	2	1	4	56	8	29	49,585	46,732	41,608	36,420	16	6.5	11.5
Industrial	M	186	87	2	3	5	47	13	30	60,137	54,247	43,647	37,487	11	5.2	11.2
121 JASPER	Region 5															
Brookeland	M	59	30	2	5	3	52	15	24	69,280	48,238	35,092	33,801	12	5.5	10.7
Buna	F	263	123	1	3	26	47	14	10	56,750	37,824	14,463	36,151	5	6.1	13.0
Evadale		81	42	1	4	7	52	10	25	73,000	55,167	42,828	39,770	1	5.9	11.3
Jasper		503	235	1	2	5	47	11	35	73,807	50,936	49,835	38,835	35	6.3	13.5
Kirbyville Cons	M	206	113	1	2	5	55	12	25	68,074	58,062	40,434	37,012	13	7.8	14.3
122 JEFF DAVIS	Region 18															
Ft Davis	M	72	41	1	3	3	56	18	18	67,000	54,347	44,085	33,483	22	4.6	8.2
Valentine	M	20	12	5	0	10	59	10	15	28,122	0	48,000	35,290	38	3.7	6.3
123 JEFFERSON	Region 5															
Beaumont		2,942	1,533	1	2	5	52	10	30	82,562	60,797	49,680	39,040	57	7.0	13.5
Hamshire-Fannett	M	252	141	1	2	5	56	0	35	63,573	50,203	42,825	36,026	6	7.5	13.4
Nederland		677	346	1	2	6	51	8	32	67,064	57,312	44,022	36,797	2	7.7	15.0
Port Arthur		1,606	749	0	2	8	47	13	30	80,472	58,803	45,435	36,484	61	6.8	14.6
Port Neches-Groves		640	349	1	3	8	55	7	27	80,377	62,418	45,986	39,500	5	7.8	14.4
Sabine Pass		29	19	7	4	8	67	0	14	54,037	59,035	41,333	35,619	12	5.4	8.0
124 JIM HOGG	Region 1															
Jim Hogg County		202	96	0	3	4	47	16	29	57,975	49,757	43,866	37,480	91	5.8	12.3
125 JIM WELLS	Region 2															
Alice		875	391	1	2	6	45	13	33	65,228	51,517	42,106	34,415	77	6.5	14.5
Ben Bolt-Palito Blanco Cons	M	92	50	2	3	1	54	29	10	59,004	53,488	25,390	35,155	88	6.5	12.0
La Gloria	M	17	8	6	0	0	47	24	24	68,535	0	0	32,905	76	6.7	14.3
Orange Grove	M	189	99	1	3	4	52	15	25	64,250	52,059	41,308	38,985	40	7.9	15.1
Premont		137	79	2	4	4	58	12	20	49,728	51,000	42,154	33,641	87	6.8	11.8

"?" indicates that data for this item fall outside a reasonable range.
"M" indicates that the district is a member of a special education shared services arrangement. "F" indicates that it is the fiscal agent.

427

428

TEACHERS

County Number, Name, District Name	46. % Teachers with 1 or More Permits	47. % with 5 or Fewer Years Experience	48. Average Years of Experience	49. % with Advanced Degrees	50. Teacher Turnover Rate	51. % African American	52. % Hispanic	53. % White	54. % Other	55. % Regular Education	56. % Special Education	57. % Compensatory Education	58. % Bilingual/ESL Education	59. % Career & Technology Ed.	60. % Other Educ. (Includes G&T)
120 JACKSON															
Edna	1.6	27.0	13.2	16.8	19.2	4	8	88	0	77	8	1	0	7	6
Ganado	8.5	27.2	12.7	20.6	17.0	0	5	93	2	81	4	4	2	8	1
Industrial	5.8	27.8	11.8	19.0	12.6	1	5	94	0	77	7	4	0	8	4
121 JASPER															
Brookeland	9.9	36.6	10.7	17.0	6.5	3	0	97	0	79	6	4	0	8	3
Buna	4.9	20.8	13.9	16.4	11.8	0	0	99	1	79	9	3	0	7	2
Evadale	0.0	31.0	12.1	4.8	15.1	0	2	98	0	72	12	3	0	11	2
Jasper	0.4	22.1	15.5	38.2	14.7	20	1	78	1	68	11	9	1	6	5
Kirbyville Cons	1.8	26.1	12.7	23.0	14.6	4	3	92	1	75	5	10	0	9	0
122 JEFF DAVIS															
Ft Davis	2.5	46.0	8.3	14.7	28.6	0	10	90	0	59	36	0	1	3	0
Valentine	0.0	26.1	12.7	0.0	26.7	0	13	87	0	83	3	3	0	11	0
123 JEFFERSON															
Beaumont	6.9	30.6	13.2	30.9	12.6	37	2	60	1	76	8	5	2	4	6
Hamshire-Fannett	2.8	22.1	13.5	11.0	9.6	0	0	100	0	77	10	5	1	6	2
Nederland	2.9	23.3	13.9	19.6	9.3	0	1	99	0	77	9	3	1	5	4
Port Arthur	16.4	42.1	12.4	19.2	19.4	43	5	50	2	62	9	10	6	5	9
Port Neches-Groves	0.6	15.5	15.4	25.5	7.6	0	5	95	1	78	12	2	0	6	2
Sabine Pass	0.0	52.2	9.6	21.6	33.1	0	3	92	5	91	9	0	0	0	0
124 JIM HOGG															
Jim Hogg County	6.3	22.2	14.5	34.3	16.9	0	89	11	0	73	8	1	3	6	9
125 JIM WELLS															
Alice	8.3	33.4	12.1	23.7	16.9	0	65	34	1	84	8	1	0	6	2
Ben Bolt-Palito Blanco Cons	18.0	20.0	12.6	10.0	20.0	0	84	16	0	79	13	0	0	7	1
La Gloria	0.0	50.0	8.6	12.5	12.6	0	75	25	0	97	0	1	2	0	0
Orange Grove	3.0	18.2	14.5	7.0	11.8	0	28	72	0	76	7	3	2	6	6
Premont	7.6	37.6	13.6	30.5	25.4	0	81	19	0	86	9	4	0	0	1

"n/a" indicates "not applicable" or "not available."

County Number, Name, Region, District Name, SSA Status		TAXES AND BUDGETED REVENUES								FUND BALANCES		BUDGETED EXPENDITURES
		61. TAXABLE VALUE PER PUPIL	62. LOCALLY ADOPTED TAX RATE	63. STATE AID PER PUPIL	64. TOTAL REVENUE	65. TOTAL REVENUE PER PUPIL	66. % STATE	67. % LOCAL AND OTHER	68. % FEDERAL	69. FUND BALANCE (END OF 1999-2000)	70. % FUND BALANCE (OF 2000-01 BUDGET)	71. TOTAL EXPENDITURES
120 JACKSON	Region 3											
Edna	F	141,343	1.520	3,473	9,578,019	5,808	58	39	2	3,055,742	34	9,352,768
Ganado	M	137,269	1.430	4,852	5,050,270	7,449	69	28	3	295,254	6	4,950,545
Industrial	M	665,213	1.470	470	9,464,043	9,727	7	92	1	2,848,057	32	10,311,506
121 JASPER	Region 5											
Brookeland	M	367,267	1.500	1,962	2,887,989	8,969	33	61	6	-152,673	0	2,608,423
Buna	F	109,388	1.680	4,745	11,442,067	7,125	62	36	2	1,352,942	14	11,011,261
Evadale		1,154,546	1.370	366	5,084,580	10,682	3	96	1	2,691,544	36	5,079,854
Jasper		130,938	1.650	4,067	22,155,810	6,989	62	35	4	1,884,383	9	22,846,714
Kirbyville Cons	M	79,422	1.720	5,541	10,635,025	6,593	76	21	2	0	0	10,016,255
122 JEFF DAVIS	Region 18											
Ft Davis	M	300,889	1.440	5,394	3,357,242	10,052	52	48	0	1,087,488	32	3,317,263
Valentine	M	362,968	1.100	1,146	849,162	11,632	59	41	0	852,613	87	978,505
123 JEFFERSON	Region 5											
Beaumont		293,547	1.520	972	133,357,080	6,444	19	75	6	12,803,106	11	135,950,939
Hamshire-Fannett	M	189,184	1.550	3,813	12,140,550	6,430	52	46	2	626,394	6	12,313,110
Nederland		178,866	1.540	2,902	31,275,227	6,019	47	52	2	3,294,012	12	31,240,548
Port Arthur		194,497	1.500	2,196	65,549,774	5,989	42	53	5	11,978,191	18	69,702,027
Port Neches-Groves		385,085	1.684	563	36,690,172	7,303	10	89	1	2,995,789	10	35,726,109
Sabine Pass		2,911,424	1.680	286	8,278,646	53,757	1	99	0	1,190,914	14	8,948,020
124 JIM HOGG	Region 1											
Jim Hogg County		200,885	1.540	3,328	8,715,948	7,386	54	40	6	699,145	9	8,687,909
125 JIM WELLS	Region 2											
Alice		88,291	1.570	4,088	35,230,740	6,217	69	27	4	7,887,266	24	36,334,851
Ben Bolt-Palito Blanco Cons	M	60,306	1.570	6,898	4,587,861	7,659	80	17	4	1,081,754	25	4,587,854
La Gloria	M	247,674	1.289	3,214	785,871	6,894	46	51	3	183,998	24	768,859
Orange Grove	M	51,673	1.529	4,855	8,993,039	6,019	82	15	3	883,964	12	7,968,597
Premont		90,903	1.577	5,033	6,679,879	7,137	71	25	5	1,759,951	29	6,798,697

"?" indicates that data for this item fall outside a reasonable range.

"M" indicates that the district is a member of a special education shared services arrangement. "F" indicates that it is the fiscal agent.

BUDGETED EXPENDITURES								BUDGETED INSTRUCTIONAL EXPENDITURES								
72. % INSTRUCTIONAL	73. % CENTRAL ADMINISTRATIVE	74. % SCHOOL LEADERSHIP	75. % PLANT SERVICES	76. % OTHER OPERATING	77. % NON-OPERATING	78. TOTAL OPERATING EXPENDITURES	79. TOTAL OPERATING EXPENDITURES PER PUPIL	80. TOTAL INSTRUCTIONAL EXPENDITURES	81. TOTAL INSTRUCTIONAL EXPENDITURES PER PUPIL	82. % REGULAR EDUCATION	83. % SPECIAL EDUCATION	84. % COMPENSATORY EDUCATION	85. % BILINGUAL/ESL EDUCATION	86. % CAREER & TECHNOLOGY ED.	87. % GIFTED & TALENTED ED.	County Number, Name, District Name
																120 JACKSON
57	7	6	11	16	4	8,981,198	5,446	5,321,157	3,227	69	12	11	1	7	1	Edna
56	7	4	10	17	6	4,643,580	6,849	2,769,832	4,085	71	7	11	0	11	0	Ganado
43	6	5	10	16	21	8,171,788	8,399	4,406,132	4,528	71	10	10	1	5	2	Industrial
																121 JASPER
61	9	6	7	18	1	2,592,453	8,051	1,578,971	4,904	76	10	6	0	7	1	Brookeland
52	5	5	10	17	11	9,822,876	6,116	5,740,980	3,575	75	13	4	0	4	3	Buna
42	13	4	10	14	17	4,214,704	8,854	2,134,430	4,484	75	11	6	0	8	0	Evadale
49	6	4	11	22	8	20,928,533	6,602	11,167,700	3,523	61	14	8	2	8	6	Jasper
51	5	5	9	20	11	8,914,209	5,526	5,060,182	3,137	67	13	12	0	8	0	Kirbyville Cons
																122 JEFF DAVIS
57	9	9	8	10	6	3,109,442	9,310	1,889,247	5,656	55	41	0	0	2	2	Ft Davis
54	11	7	9	13	6	918,505	12,582	523,972	7,178	91	9	0	0	0	0	Valentine
																123 JEFFERSON
52	5	6	11	18	8	125,718,553	6,075	70,825,245	3,422	68	13	6	2	5	6	Beaumont
50	5	6	10	17	11	10,982,997	5,817	6,182,728	3,275	78	10	6	1	5	1	Hamshire-Fannett
52	7	4	14	17	6	29,364,978	5,651	16,109,439	3,100	77	13	3	1	6	1	Nederland
51	7	5	13	20	4	67,253,580	6,145	35,606,732	3,253	69	13	7	4	4	4	Port Arthur
51	4	4	12	17	12	31,291,038	6,228	18,082,048	3,599	73	14	3	1	6	4	Port Neches-Groves
11	60	1	4	3	21	7,113,334	46,190	999,277	6,489	91	9	0	0	0	0	Sabine Pass
																124 JIM HOGG
50	7	6	12	18	7	8,089,876	6,856	4,321,339	3,662	47	12	14	6	6	14	Jim Hogg County
																125 JIM WELLS
49	6	4	13	18	9	32,887,255	5,803	17,809,798	3,143	65	10	13	2	5	5	Alice
54	7	5	10	20	5	4,376,755	7,307	2,473,485	4,129	67	15	11	1	6	0	Ben Bolt-Palito Blanco Cons
48	14	8	11	14	6	722,859	6,341	366,368	3,214	92	8	0	0	0	0	La Gloria
54	5	6	10	19	7	7,440,147	4,980	4,315,500	2,889	63	7	11	7	7	5	Orange Grove
50	8	6	12	16	9	6,174,782	6,597	3,400,566	3,633	70	10	16	0	2	1	Premont

"n/a" indicates "not applicable" or "not available."

DISTRICT DETAIL

County Number, Name, Region, District Name, SSA Status			1. ACCOUNTABILITY RATINGS	2. TOTAL NUMBER OF SCHOOLS	3. TOTAL STUDENTS	4. % AFRICAN AMERICAN	5. % HISPANIC	6. % WHITE	7. % OTHER	8. % ECONOMICALLY DISADVANTAGED	9. % SPECIAL EDUCATION	10. % BILINGUAL/ESL EDUCATION	11. % CAREER & TECHNOLOGY	12. % GIFTED & TALENTED ED.	13. ATTENDANCE RATE (1999-2000)	14. ANNUAL DROPOUT RATE (1999-2000)	15. FOUR-YEAR DROPOUT RATE (CLASS OF 2000)	16. NUMBER OF GRADUATES (CLASS OF 2000)	17. % GRADUATED (CLASS OF 2000)
126 JOHNSON	Region 11																		
Alvarado			AA	6	3,260	4	15	80	1	40.8	12	4	12	6	95.6	0.8	3.4	177	91.0
Burleson			RE	10	6,337	1	6	93	1	17.0	10	0	24	7	95.6	1.1	5.5	361	83.9
Cleburne			AA	13	6,204	5	25	69	1	42.0	12	9	16	14	95.2	1.4	4.9	329	84.4
Godley		M	RE	4	1,326	1	10	88	1	33.9	28	3	18	7	95.3	1.0	5.3	74	88.2
Grandview		F	RE	3	1,052	5	11	84	0	28.9	19	1	19	10	96.5	0.4	2.9	64	91.4
Joshua			RE	7	4,258	1	9	90	1	35.7	12	2	24	9	95.3	1.1	7.1	238	82.3
Keene		M	AA	5	704	8	38	44	10	68.9	18	18	19	14	95.4	0.0	7.0	36	83.7
Rio Vista		M	AA	3	885	0	5	94	1	25.5	18	1	15	12	96.0	0.5	1.8	50	91.1
Venus		M	AA	5	1,807	3	28	67	3	59.2	23	12	10	5	94.8	1.7	6.6	64	82.9
127 JONES	Region 14																		
Anson		M	EX	3	837	1	38	60	0	55.8	21	9	24	12	96.1	1.4	5.6	48	90.7
Hamlin		M	RE	3	564	9	26	65	0	58.2	21	1	26	12	96.7	0.0	2.7	37	97.3
Hawley		M	RE	3	777	1	6	93	1	45.6	16	0	33	10	95.9	0.8	1.9	48	92.5
Lueders-Avoca		M	EX	2	160	1	8	90	2	68.1	26	0	48	14	96.1	0.0	0.0	12	100.0
Stamford		F	AA	4	830	13	37	49	0	65.2	18	3	25	7	96.3	1.7	6.5	52	93.5
128 KARNES	Region 3																		
Falls City		M	EX	2	338	0	12	88	0	23.7	10	1	33	8	98.2	0.0	0.0	28	96.4
Karnes City		M	RE	4	978	5	56	38	1	57.5	15	3	28	17	95.9	0.8	2.8	71	95.8
Kenedy		M	AA	5	913	3	73	24	1	66.9	15	1	34	7	96.0	1.3	10.4	79	71.7
Runge		M	AA	2	330	2	78	20	1	71.5	18	2	34	9	95.9	0.0	0.0	19	100.0
129 KAUFMAN	Region 10																		
Crandall		M	RE	5	1,919	5	8	86	1	19.5	12	3	22	8	96.0	0.4	2.6	119	94.0
Forney		F	RE	4	2,674	6	9	85	1	12.2	13	1	18	2	96.7	0.3	2.0	147	93.3
Kaufman			RE	5	3,063	9	26	64	1	38.9	12	7	18	4	95.2	0.7	3.4	164	88.1
Kemp		M	RE	4	1,657	4	4	90	1	39.4	17	1	23	6	95.1	1.2	8.0	79	83.0
Mabank			RE	5	3,010	3	6	90	1	45.2	18	2	25	9	95.1	1.0	5.5	165	85.6
Scurry-Rosser		M	RE	3	779	8	3	88	1	22.8	17	0	25	6	95.8	1.3	3.5	52	89.5
Terrell			AA	8	4,114	34	20	45	1	51.4	17	9	16	9	95.6	1.5	4.7	197	85.8

"?" indicates that data for this item fall outside a reasonable range.

"M" indicates that the district is a member of a special education shared services arrangement. "F" indicates that it is the fiscal agent.

TAAS: Percent of Students Passing for All Grades Combined (Spring 2001)									College Admissions Tests (Class of 2000)				
18. All Tests Taken	19. Reading	20. Writing	21. Mathematics	22. African American	23. Hispanic	24. White	25. Other	26. Economically Disadvantaged	27. Percent Tested	28. Percent At or Above Criterion	29. SAT I: Mean Total Score	30. ACT: Mean Composite Score	County Number, Name, District Name
													126 JOHNSON
85.4	92.7	87.9	92.2	73.7	79.6	87.0	87.5	80.7	82.5	15.3	908	19.9	Alvarado
86.0	91.7	92.3	91.7	55.6	84.4	86.3	77.3	74.7	62.1	31.3	1009	21.3	Burleson
84.0	90.2	89.3	91.3	70.1	69.3	89.4	77.8	73.7	53.9	29.9	993	20.6	Cleburne
80.0	89.4	87.8	88.6	80.0	62.5	82.0	LT 5	75.9	55.7	23.5	922	19.9	Godley
90.2	94.4	93.4	97.0	100.0	84.6	90.8	n/ a	90.0	56.4	35.5	1040	22.4	Grandview
81.4	88.6	86.7	90.2	81.8	76.7	81.8	83.3	77.2	48.6	19.4	955	20.5	Joshua
76.5	90.3	74.2	86.8	76.0	73.7	79.8	70.0	72.1	57.6	21.1	905	n/ a	Keene
79.9	88.8	85.2	88.6	n/ a	80.8	79.8	LT 5	69.5	71.4	13.3	956	18.6	Rio Vista
74.9	81.4	83.2	88.3	61.9	67.0	78.8	77.8	71.4	54.3	12.0	962	18.2	Venus
													127 JONES
94.1	97.6	96.0	97.3	71.4	93.6	95.0	LT 5	92.6	58.5	20.8	1006	20.7	Anson
90.8	94.7	92.0	96.8	87.5	92.6	90.4	n/ a	89.3	66.7	10.0	LT 5	19.4	Hamlin
80.7	87.9	92.1	89.0	LT 5	95.2	79.6	LT 5	80.1	74.4	31.0	n/ a	20.5	Hawley
89.5	92.9	92.6	94.6	n/ a	LT 5	90.9	LT 5	88.9	55.6	60.0	LT 5	22.4	Lueders-Avoca
82.9	91.5	84.9	93.2	70.6	78.4	88.6	LT 5	79.2	60.5	23.1	1136	20.1	Stamford
													128 KARNES
95.6	96.2	98.3	99.4	n/ a	95.0	95.7	n/ a	94.4	90.5	10.5	913	19.3	Falls City
85.9	90.2	92.1	96.7	58.8	82.6	92.7	LT 5	79.6	65.0	30.8	1024	19.9	Karnes City
72.6	82.5	90.6	83.6	70.0	67.8	87.5	LT 5	62.3	47.1	18.8	924	18.7	Kenedy
80.6	80.8	97.9	92.8	LT 5	79.6	87.0	LT 5	75.5	75.0	11.1	LT 5	18.6	Runge
													129 KAUFMAN
91.6	95.5	94.6	95.4	89.5	78.9	92.7	85.7	81.2	50.0	31.4	999	21.7	Crandall
88.1	94.1	92.2	94.0	76.6	84.7	89.2	83.3	73.8	74.4	24.2	978	20.9	Forney
88.4	91.5	91.9	96.4	78.2	81.9	91.5	100.0	79.9	52.6	17.5	903	20.3	Kaufman
79.8	88.1	87.2	89.8	73.3	71.0	80.3	100.0	72.8	43.8	15.6	1018	20.3	Kemp
90.3	95.8	90.2	96.5	95.2	86.8	90.3	95.5	89.1	41.4	15.5	940	20.5	Mabank
83.5	89.6	93.3	91.6	70.8	77.8	85.1	57.1	80.0	41.9	22.2	1014	20.6	Scurry-Rosser
82.6	87.7	87.5	91.0	73.4	75.3	91.6	88.0	73.6	48.9	16.1	957	17.5	Terrell

"n/ a" indicates "not applicable" or "not available."

"LT 5 " indicates that more than zero, but less than five students were in this category; therefore, results are masked to protect the students' anonymity.

STAFF

County Number, Name, Region, District Name, SSA Status			31. TOTAL STAFF FTE	32. TOTAL TEACHER FTE	33. % CENTRAL ADMINISTRATIVE	34. % SCHOOL ADMINISTRATIVE	35. % PROFESSIONAL SUPPORT STAFF	36. % TEACHERS	37. % EDUCATIONAL AIDES	38. % AUXILIARY STAFF	39. AVERAGE CENTRAL ADMINISTRATIVE SALARY	40. AVERAGE SCHOOL ADMINISTRATIVE SALARY	41. AVERAGE PROFESSIONAL SUPPORT STAFF SALARY	42. AVERAGE TEACHER SALARY	43. % MINORITY	44. NUMBER OF STUDENTS PER TOTAL STAFF	45. NUMBER OF STUDENTS PER TEACHER
126 JOHNSON	Region 11																
Alvarado			452	211	1	2	5	47	14	30	65,066	57,295	41,789	35,875	8	7.2	15.4
Burleson			771	425	1	3	7	55	13	20	74,113	55,034	44,104	38,361	4	8.2	14.9
Cleburne			758	402	1	2	6	53	10	28	83,026	60,695	48,296	40,021	15	8.2	15.4
Godley		M	192	103	1	3	6	53	16	21	62,500	50,251	40,097	32,784	4	6.9	12.9
Grandview		F	183	84	1	1	9	46	17	26	67,128	48,999	38,958	37,248	6	5.8	12.5
Joshua			591	288	1	3	4	49	10	34	75,759	54,994	49,344	38,298	9	7.2	14.8
Keene		M	126	65	2	4	6	52	13	23	69,312	56,375	35,642	33,834	21	5.6	10.8
Rio Vista		M	143	76	1	2	5	53	10	29	85,494	60,908	33,661	33,912	3	6.2	11.6
Venus		M	237	124	1	3	3	52	21	20	68,061	50,898	43,772	33,992	10	7.6	14.6
127 JONES	Region 14																
Anson		M	141	81	1	3	5	58	14	19	43,643	37,196	34,254	32,146	21	5.9	10.3
Hamlin		M	102	53	1	4	4	52	14	26	66,600	53,112	44,527	36,426	14	5.5	10.6
Hawley		M	123	69	2	3	5	56	10	25	56,715	53,580	40,553	32,917	4	6.3	11.3
Lueders-Avoca		M	35	18	3	3	1	53	17	23	55,000	48,484	30,678	37,258	0	4.6	8.6
Stamford		F	150	73	2	3	5	49	17	23	60,280	47,211	42,767	34,655	16	5.5	11.3
128 KARNES	Region 3																
Falls City		M	58	31	2	3	5	53	7	30	66,500	48,726	39,827	37,873	9	5.8	10.9
Karnes City		M	172	84	1	3	5	49	16	27	61,505	55,222	42,793	35,496	31	5.7	11.7
Kenedy		M	168	82	2	3	5	49	12	29	58,173	51,510	41,303	35,150	42	5.5	11.1
Runge		M	56	32	2	4	3	58	14	19	73,500	55,169	45,433	35,540	32	5.9	10.2
129 KAUFMAN	Region 10																
Crandall		M	226	122	2	3	7	54	14	21	70,169	57,540	43,554	36,441	4	8.5	15.8
Forney		F	298	169	2	3	8	57	10	21	70,289	56,949	45,186	37,719	11	9.0	15.9
Kaufman			371	197	1	3	5	53	7	31	69,241	59,021	38,814	38,096	21	8.3	15.6
Kemp		M	246	113	1	4	6	46	15	28	68,980	49,316	39,973	34,249	5	6.7	14.7
Mabank			443	221	1	2	7	50	14	27	77,033	55,093	42,345	37,370	4	6.8	13.6
Scurry-Rosser		M	117	60	2	4	7	51	9	28	70,250	50,655	38,927	36,085	4	6.7	12.9
Terrell			566	299	1	3	8	53	10	24	74,323	54,192	43,445	35,890	26	7.3	13.7

"?" indicates that data for this item fall outside a reasonable range.
"M" indicates that the district is a member of a special education shared services arrangement. "F" indicates that it is the fiscal agent.

TEACHERS

Page 4 of 6

46. % TEACHERS WITH 1 OR MORE PERMITS	47. % WITH 5 OR FEWER YEARS EXPERIENCE	48. AVERAGE YEARS OF EXPERIENCE	49. % WITH ADVANCED DEGREES	50. TEACHER TURNOVER RATE	51. % AFRICAN AMERICAN	52. % HISPANIC	53. % WHITE	54. % OTHER	55. % REGULAR EDUCATION	56. % SPECIAL EDUCATION	57. % COMPENSATORY EDUCATION	58. % BILINGUAL/ESL EDUCATION	59. % CAREER & TECHNOLOGY ED.	60. % OTHER EDUC. (INCLUDES G&T)	County Number, Name, District Name
															126 JOHNSON
7.1	39.3	10.3	19.0	17.8	1	2	96	1	80	7	4	1	5	3	Alvarado
6.7	35.1	11.4	22.1	19.8	1	2	97	0	79	7	5	0	7	2	Burleson
2.7	29.0	13.1	22.8	13.7	2	4	94	0	70	10	6	4	3	5	Cleburne
11.6	60.4	6.8	4.9	19.1	0	3	97	0	75	14	2	2	5	1	Godley
3.6	24.9	12.1	16.7	21.5	0	0	100	0	73	18	0	1	5	3	Grandview
6.9	50.5	8.4	5.6	19.9	1	0	99	0	70	11	6	1	4	9	Joshua
18.4	38.4	10.4	12.5	18.6	2	2	95	2	65	11	9	4	7	3	Keene
5.2	38.1	9.0	9.2	26.5	0	1	97	1	79	13	0	0	4	4	Rio Vista
4.0	49.1	9.0	5.7	26.0	1	6	94	0	80	11	4	1	3	1	Venus
															127 JONES
0.0	36.3	10.8	13.6	18.1	1	9	90	0	74	11	5	0	5	5	Anson
0.0	18.7	14.3	11.4	11.7	2	4	94	0	74	10	4	0	9	3	Hamlin
1.4	28.7	10.4	10.2	12.8	0	1	99	0	75	9	6	0	9	2	Hawley
5.4	16.2	17.4	10.8	15.4	0	0	100	0	73	14	0	0	13	0	Lueders-Avoca
6.8	31.4	11.9	9.5	13.1	1	1	97	0	73	12	6	1	7	0	Stamford
															128 KARNES
12.9	22.6	14.7	17.3	0.0	0	3	97	0	73	9	1	0	9	8	Falls City
7.2	27.5	11.8	13.6	12.0	0	18	82	0	65	12	1	10	7	5	Karnes City
7.3	31.6	13.4	18.6	19.1	0	15	85	0	73	8	8	0	9	0	Kenedy
0.0	36.9	12.0	13.8	18.5	0	9	91	0	85	8	0	1	6	0	Runge
															129 KAUFMAN
8.2	27.1	11.8	19.1	12.6	1	1	98	1	77	10	3	1	5	3	Crandall
6.5	36.0	10.5	20.1	7.5	2	3	95	0	77	10	4	1	4	4	Forney
4.1	38.2	10.8	14.8	16.9	4	4	91	1	78	6	4	3	4	5	Kaufman
15.7	39.5	10.7	24.1	22.3	0	1	99	0	77	9	6	1	4	3	Kemp
0.5	30.8	12.2	22.6	15.0	0	1	99	0	79	10	2	0	5	5	Mabank
3.3	34.9	11.8	16.6	19.3	0	0	100	0	79	7	4	0	7	2	Scurry-Rosser
8.9	48.7	10.1	22.7	26.0	11	2	86	1	74	14	6	1	5	0	Terrell

"n/a" indicates "not applicable" or "not available."

Page 5 of 6

County Number, Name, Region, District Name, SSA Status			TAXES AND BUDGETED REVENUES								FUND BALANCES		BUDGETED EXPENDITURES
			61. TAXABLE VALUE PER PUPIL	62. LOCALLY ADOPTED TAX RATE	63. STATE AID PER PUPIL	64. TOTAL REVENUE	65. TOTAL REVENUE PER PUPIL	66. % STATE	67. % LOCAL AND OTHER	68. % FEDERAL	69. FUND BALANCE (END OF 1999-2000)	70. % FUND BALANCE (OF 2000-01 BUDGET)	71. TOTAL EXPENDITURES
126 JOHNSON	Region 11												
Alvarado			123,802	1.450	3,805	19,829,662	6,083	65	33	3	2,737,359	16	19,889,840
Burleson			187,200	1.678	2,745	38,327,504	6,048	48	50	1	3,060,023	9	39,001,910
Cleburne			202,685	1.622	2,319	35,408,564	5,707	39	58	3	4,461,996	15	35,223,504
Godley		M	93,967	1.600	5,189	9,629,282	7,262	76	22	2	770,360	10	9,042,362
Grandview		F	89,183	1.500	5,477	7,831,037	7,444	74	24	2	563,010	7	7,826,356
Joshua			108,908	1.454	3,776	25,736,301	6,044	69	29	2	7,971,359	33	27,652,006
Keene		M	114,010	1.580	4,087	4,666,710	6,629	68	28	4	1,920,095	45	4,664,299
Rio Vista		M	76,546	1.760	6,008	6,226,994	7,036	76	22	2	176,050	3	6,139,319
Venus		M	71,701	1.500	4,735	11,813,296	6,538	77	19	4	1,646,525	16	11,627,291
127 JONES	Region 14												
Anson		M	82,150	1.363	4,967	5,939,797	7,097	79	18	3	1,643,802	29	5,802,916
Hamlin		M	99,842	1.540	5,529	4,337,043	7,690	71	25	3	488,668	12	4,249,156
Hawley		M	60,308	1.410	5,022	4,954,294	6,376	80	18	2	497,646	11	4,840,614
Lueders-Avoca		M	140,025	1.500	6,294	1,441,872	9,012	71	27	3	213,879	16	1,405,742
Stamford		F	71,864	1.500	5,534	5,833,817	7,029	75	21	4	500,000	9	6,002,571
128 KARNES	Region 3												
Falls City		M	99,429	1.500	5,276	2,598,881	7,689	71	26	2	199,295	8	2,496,002
Karnes City		M	149,345	1.306	4,149	6,738,551	6,890	65	32	3	1,178,986	19	6,664,696
Kenedy		M	88,152	1.500	6,138	6,990,584	7,657	74	22	4	835,842	13	6,935,087
Runge		M	104,207	1.427	5,141	2,588,421	7,844	73	23	4	399,412	16	2,588,417
129 KAUFMAN	Region 10												
Crandall		M	113,503	1.548	4,240	12,021,207	6,264	68	31	1	985,038	10	11,729,357
Forney		F	184,899	1.570	1,114	17,530,485	6,556	48	51	1	1,621,052	11	18,006,948
Kaufman			121,334	1.430	4,145	19,199,327	6,268	67	31	2	875,757	5	19,199,307
Kemp		M	103,468	1.520	4,672	11,323,968	6,834	71	26	3	2,539,404	25	11,231,985
Mabank			168,636	1.465	3,873	18,857,065	6,265	60	37	3	437,818	2	19,659,146
Scurry-Rosser		M	115,712	1.480	4,484	5,489,858	7,047	70	28	2	1,123,890	22	5,504,219
Terrell			183,905	1.430	3,406	25,729,230	6,254	54	42	4	1,903,751	8	25,739,718

"?" indicates that data for this item fall outside a reasonable range.

"M" indicates that the district is a member of a special education shared services arrangement. "F" indicates that it is the fiscal agent.

72. % INSTRUCTIONAL	73. % CENTRAL ADMINISTRATIVE	74. % SCHOOL LEADERSHIP	75. % PLANT SERVICES	76. % OTHER OPERATING	77. % NON-OPERATING	78. TOTAL OPERATING EXPENDITURES	79. TOTAL OPERATING EXPENDITURES PER PUPIL	80. TOTAL INSTRUCTIONAL EXPENDITURES	81. TOTAL INSTRUCTIONAL EXPENDITURES PER PUPIL	82. % REGULAR EDUCATION	83. % SPECIAL EDUCATION	84. % COMPENSATORY EDUCATION	85. % BILINGUAL/ESL EDUCATION	86. % CAREER & TECHNOLOGY ED.	87. % GIFTED & TALENTED ED.	County Number, Name, District Name
																126 JOHNSON
51	6	5	9	18	12	17,565,908	5,388	10,185,972	3,125	76	12	6	1	6	1	Alvarado
53	6	6	9	16	12	34,472,285	5,440	20,604,770	3,252	79	11	4	0	5	1	Burleson
53	6	5	9	14	13	30,504,030	4,917	18,706,143	3,015	71	13	6	3	4	3	Cleburne
52	4	5	9	18	12	7,930,852	5,981	4,665,066	3,518	68	18	6	2	6	2	Godley
58	4	3	8	11	15	6,662,818	6,333	4,542,333	4,318	78	14	3	0	3	1	Grandview
54	5	6	10	18	8	25,530,657	5,996	14,852,948	3,488	76	14	5	0	4	1	Joshua
55	7	8	10	12	9	4,241,330	6,025	2,550,651	3,623	70	15	10	1	4	1	Keene
54	5	6	12	15	7	5,715,592	6,458	3,341,079	3,775	72	17	6	0	3	2	Rio Vista
50	4	5	9	15	17	9,597,911	5,312	5,830,538	3,227	47	16	32	0	4	1	Venus
																127 JONES
58	5	4	8	18	7	5,400,289	6,452	3,373,048	4,030	70	9	10	1	7	1	Anson
53	7	8	9	18	6	3,995,966	7,085	2,245,671	3,982	72	15	8	0	5	0	Hamlin
54	9	5	10	16	6	4,535,952	5,838	2,589,948	3,333	75	9	9	0	5	2	Hawley
58	11	5	10	13	3	1,367,592	8,547	817,033	5,106	64	14	9	0	12	1	Lueders-Avoca
57	7	6	9	18	2	5,865,961	7,067	3,401,530	4,098	67	15	10	0	7	0	Stamford
																128 KARNES
57	9	6	7	16	5	2,382,299	7,048	1,416,188	4,190	78	8	4	0	10	1	Falls City
55	6	6	9	18	6	6,261,289	6,402	3,668,180	3,751	64	13	12	0	6	5	Karnes City
52	7	8	11	20	2	6,764,045	7,409	3,622,215	3,967	58	15	18	0	8	1	Kenedy
55	8	7	9	16	6	2,431,846	7,369	1,425,541	4,320	67	18	10	0	5	0	Runge
																129 KAUFMAN
48	7	5	10	18	12	10,372,815	5,405	5,684,334	2,962	72	13	9	1	5	0	Crandall
45	3	5	12	16	18	14,693,101	5,495	8,166,171	3,054	79	12	4	1	5	1	Forney
55	5	5	10	15	10	17,280,598	5,642	10,546,127	3,443	76	7	10	1	5	1	Kaufman
48	5	7	12	20	9	10,276,111	6,202	5,407,855	3,264	72	12	8	1	5	2	Kemp
50	4	5	11	18	11	17,409,272	5,784	9,794,968	3,254	71	16	7	1	6	1	Mabank
52	6	7	9	20	7	5,141,562	6,600	2,873,432	3,689	71	11	8	0	8	1	Scurry-Rosser
53	6	7	9	19	7	24,058,272	5,848	13,617,103	3,310	66	17	6	5	5	2	Terrell

"n/a" indicates "not applicable" or "not available."

DISTRICT DETAIL

County Number, Name, Region, District Name, SSA Status	1. ACCOUNTABILITY RATINGS	2. TOTAL NUMBER OF SCHOOLS	3. TOTAL STUDENTS	STUDENTS: 4. % AFRICAN AMERICAN	5. % HISPANIC	6. % WHITE	7. % OTHER	8. % ECONOMICALLY DISADVANTAGED	9. % SPECIAL EDUCATION	10. % BILINGUAL/ESL EDUCATION	11. % CAREER & TECHNOLOGY	12. % GIFTED & TALENTED ED.	13. ATTENDANCE RATE (1999-2000)	14. ANNUAL DROPOUT RATE (1999-2000)	15. FOUR-YEAR DROPOUT RATE (CLASS OF 2000)	16. NUMBER OF GRADUATES (CLASS OF 2000)	17. % GRADUATED (CLASS OF 2000)
130 KENDALL Region 20																	
Boerne	RE	7	4,931	1	17	82	1	15.8	13	3	25	6	96.6	0.3	0.8	329	88.6
Comfort M	RE	4	1,117	0	45	55	0	49.7	12	14	16	8	95.8	0.2	3.3	52	81.7
131 KENEDY Region 2																	
Kenedy County Wide CSD M	RE	1	68	0	78	22	0	72.1	12	3	0	0	96.4	n/a	n/a	n/a	n/a
132 KENT Region 17																	
Jayton-Girard M	EX	1	144	4	9	88	0	32.6	17	0	57	9	96.8	0.0	5.6	17	94.4
133 KERR Region 20																	
Center Point	AA	4	571	1	28	70	1	50.6	13	6	20	4	95.8	3.9	7.1	35	81.0
Divide	EX	1	19	0	32	63	5	63.2	5	32	0	0	97.4	n/a	n/a	n/a	n/a
Hunt	RE	1	173	0	24	75	1	30.6	12	15	0	8	97.1	0.0	0.0	n/a	60.0
Ingram	AA	3	1,463	1	24	73	1	51.4	14	5	23	14	95.8	1.1	9.8	95	84.8
Kerrville	RE	9	4,662	4	35	61	1	45.4	13	3	20	5	95.8	0.8	9.3	274	78.0
134 KIMBLE Region 15																	
Junction M	RE	3	752	0	30	70	0	41.6	17	4	29	10	95.7	2.2	17.9	46	76.8
135 KING Region 17																	
Guthrie CSD M	EX	1	86	0	14	86	0	40.7	15	5	35	1	97.5	0.0	0.0	4	100.0
136 KINNEY Region 20																	
Brackett M	RE	4	663	2	65	32	1	64.3	14	8	23	9	96.3	0.3	0.0	53	98.1
137 KLEBERG Region 2																	
Kingsville F	RE	13	4,760	5	78	17	1	65.3	15	7	14	12	94.6	1.7	6.4	320	78.7
Ricardo M	EX	2	536	0	74	25	0	60.1	12	7	0	8	97.0	0.0	n/a	n/a	n/a
Riviera	AA	3	517	0	66	33	0	59.4	11	4	39	17	96.4	1.5	8.5	52	88.1
Santa Gertrudis	RE	2	276	1	72	27	1	58.7	11	2	45	15	96.6	0.0	0.0	41	93.0

"?" indicates that data for this item fall outside a reasonable range.
"M" indicates that the district is a member of a special education shared services arrangement. "F" indicates that it is the fiscal agent.

TAAS PERCENT OF STUDENTS PASSING FOR ALL GRADES COMBINED (SPRING 2001)									COLLEGE ADMISSIONS TESTS (CLASS OF 2000)				
18. ALL TESTS TAKEN	19. READING	20. WRITING	21. MATHEMATICS	22. AFRICAN AMERICAN	23. HISPANIC	24. WHITE	25. OTHER	26. ECONOMICALLY DISADVANTAGED	27. PERCENT TESTED	28. PERCENT AT OR ABOVE CRITERION	29. SAT I: MEAN TOTAL SCORE	30. ACT: MEAN COMPOSITE SCORE	County Number, Name, District Name
													130 KENDALL
92.8	96.6	94.0	97.1	72.7	83.0	94.4	100.0	81.5	85.0	31.8	1020	21.6	Boerne
88.2	94.3	93.4	93.9	n/ a	82.7	91.7	n/ a	81.0	62.2	17.9	971	19.0	Comfort
													131 KENEDY
86.4	90.9	88.9	100.0	n/ a	76.9	100.0	n/ a	80.0	n/ a	n/ a	n/ a	n/ a	Kenedy County Wide CSD
													132 KENT
97.0	98.4	96.3	100.0	LT 5	100.0	96.6	n/ a	96.0	71.4	20.0	n/ a	20.6	Jayton-Girard
													133 KERR
85.1	93.8	89.8	91.1	LT 5	73.2	89.8	LT 5	79.7	76.9	10.0	880	18.8	Center Point
100.0	100.0	LT 5	100.0	n/ a	LT 5	100.0	n/ a	LT 5	n/ a	n/ a	n/ a	n/ a	Divide
85.1	89.3	92.3	96.5	n/ a	72.2	88.4	n/ a	80.6	n/ a	n/ a	n/ a	n/ a	Hunt
80.1	88.6	86.4	88.0	50.0	68.4	84.4	77.8	68.2	65.9	22.4	965	19.5	Ingram
89.5	94.0	92.7	95.6	82.1	82.9	93.2	90.9	84.3	70.0	39.4	1058	21.8	Kerrville
													134 KIMBLE
92.9	96.0	92.3	97.8	n/ a	89.8	94.4	LT 5	89.7	70.3	19.2	895	19.3	Junction
													135 KING
94.6	97.1	92.3	100.0	n/ a	85.7	96.7	n/ a	93.8	LT 5	33.3	LT 5	LT 5	Guthrie CSD
													136 KINNEY
80.0	89.8	91.2	88.4	62.5	74.9	90.4	LT 5	72.6	59.1	23.1	1015	20.4	Brackett
													137 KLEBERG
81.5	90.6	89.3	88.2	74.4	80.2	89.4	76.5	78.6	62.1	13.2	906	18.6	Kingsville
89.3	92.9	94.8	96.5	LT 5	86.0	98.9	n/ a	84.5	n/ a	n/ a	n/ a	n/ a	Ricardo
81.1	89.5	84.3	91.8	LT 5	75.4	90.4	LT 5	75.4	83.3	25.0	937	19.9	Riviera
84.7	89.4	97.2	87.9	LT 5	81.0	94.9	n/ a	77.8	76.5	11.5	965	18.8	Santa Gertrudis

"n/ a" indicates "not applicable" or "not available."

"LT 5 " indicates that more than zero, but less than five students were in this category; therefore, results are masked to protect the students' anonymity.

STAFF

County Number, Name, Region, District Name, SSA Status		31. TOTAL STAFF FTE	32. TOTAL TEACHER FTE	33. % CENTRAL ADMINISTRATIVE	34. % SCHOOL ADMINISTRATIVE	35. % PROFESSIONAL SUPPORT STAFF	36. % TEACHERS	37. % EDUCATIONAL AIDES	38. % AUXILIARY STAFF	39. AVERAGE CENTRAL ADMINISTRATIVE SALARY	40. AVERAGE SCHOOL ADMINISTRATIVE SALARY	41. AVERAGE PROFESSIONAL SUPPORT STAFF SALARY	42. AVERAGE TEACHER SALARY	43. % MINORITY	44. NUMBER OF STUDENTS PER TOTAL STAFF	45. NUMBER OF STUDENTS PER TEACHER
130 KENDALL	Region 20															
Boerne		663	339	1	2	7	51	12	27	79,331	56,173	47,975	37,352	14	7.4	14.6
Comfort	M	174	97	1	2	6	56	11	26	72,325	49,332	39,614	34,154	12	6.4	11.5
131 KENEDY	Region 2															
Kenedy County Wide CSD	M	16	7	6	0	0	45	13	36	57,000	0	0	43,633	68	4.2	9.4
132 KENT	Region 17															
Jayton-Girard	M	43	22	5	3	3	52	5	33	63,974	62,426	53,773	42,662	6	3.4	6.5
133 KERR	Region 20															
Center Point		84	44	2	2	4	53	12	26	60,783	51,237	38,968	33,941	11	6.8	12.9
Divide		4	2	3	4	0	51	38	3	45,594	66,667	0	37,237	0	5.3	10.2
Hunt		26	17	6	2	1	66	6	19	46,333	66,000	31,162	37,270	11	6.6	10.0
Ingram		265	124	1	2	8	47	15	28	52,389	49,723	38,671	34,027	9	5.5	11.8
Kerrville		658	333	1	3	4	51	14	28	69,443	51,642	41,896	36,700	18	7.1	14.0
134 KIMBLE	Region 15															
Junction	M	138	73	1	2	5	53	18	21	48,925	49,524	36,077	34,491	14	5.4	10.3
135 KING	Region 17															
Guthrie CSD	M	19	16	5	3	3	83	0	5	60,000	48,880	48,380	40,487	5	4.5	5.4
136 KINNEY	Region 20															
Brackett	M	104	59	1	2	5	57	16	19	68,000	52,002	34,625	35,677	35	6.4	11.2
137 KLEBERG	Region 2															
Kingsville	F	709	328	1	3	9	46	17	25	69,328	53,953	37,864	37,327	78	6.7	14.5
Ricardo	M	83	42	2	2	8	50	7	30	55,584	48,932	33,986	37,324	65	6.5	12.8
Riviera		86	44	4	4	5	51	11	26	61,180	51,752	46,066	37,202	52	6.0	11.8
Santa Gertrudis		56	32	2	4	12	56	15	11	82,600	58,407	43,067	38,291	52	4.9	8.8

"?" indicates that data for this item fall outside a reasonable range.

"M" indicates that the district is a member of a special education shared services arrangement. "F" indicates that it is the fiscal agent.

TEACHERS

46. % Teachers with 1 or More Permits	47. % with 5 or Fewer Years Experience	48. Average Years of Experience	49. % with Advanced Degrees	50. Teacher Turnover Rate	51. % African American	52. % Hispanic	53. % White	54. % Other	55. % Regular Education	56. % Special Education	57. % Compensatory Education	58. % Bilingual/ESL Education	59. % Career & Technology Ed.	60. % Other Educ. (Includes G&T)	County Number, Name, District Name
															130 KENDALL
4.0	25.5	12.7	20.6	14.1	0	7	93	0	80	11	0	1	4	3	Boerne
4.1	35.1	11.0	17.6	17.2	0	2	98	0	85	8	0	1	4	2	Comfort
															131 KENEDY
0.0	0.0	20.7	72.3	0.0	0	45	55	0	77	2	0	2	0	19	Kenedy County Wide CSD
															132 KENT
0.0	9.0	17.1	16.2	6.5	0	9	91	0	68	11	14	0	6	0	Jayton-Girard
															133 KERR
0.0	41.6	9.3	13.3	37.0	0	2	98	0	78	13	0	2	7	0	Center Point
0.0	53.3	6.5	0.0	0.0	0	0	100	0	100	0	0	0	0	0	Divide
0.0	36.8	14.0	45.8	21.4	0	0	100	0	68	12	11	4	0	5	Hunt
2.8	27.0	11.7	17.9	20.4	0	1	99	0	78	11	4	1	3	3	Ingram
3.3	24.1	13.2	24.9	16.3	1	4	95	0	83	12	0	3	2	0	Kerrville
															134 KIMBLE
1.4	34.1	11.3	13.2	16.9	0	3	97	0	80	11	1	1	5	2	Junction
															135 KING
0.0	31.6	13.8	24.2	20.5	0	0	100	0	87	2	0	1	10	0	Guthrie CSD
															136 KINNEY
0.0	27.3	11.6	6.9	8.6	0	14	86	0	78	7	8	0	7	0	Brackett
															137 KLEBERG
3.2	26.1	13.3	33.7	15.1	2	71	27	0	73	8	3	7	4	5	Kingsville
2.4	28.8	13.0	25.2	2.5	0	58	42	0	91	5	2	0	0	2	Ricardo
0.0	13.6	13.8	22.7	23.2	0	43	57	0	88	7	0	0	5	0	Riviera
0.0	36.0	10.9	37.0	10.2	0	45	55	0	79	5	0	0	10	7	Santa Gertrudis

"n/a" indicates "not applicable" or "not available."

County Number, Name, Region, District Name, SSA Status		TAXES AND BUDGETED REVENUES								FUND BALANCES		BUDGETED EXPENDITURES
		61. TAXABLE VALUE PER PUPIL	62. LOCALLY ADOPTED TAX RATE	63. STATE AID PER PUPIL	64. TOTAL REVENUE	65. TOTAL REVENUE PER PUPIL	66. % STATE	67. % LOCAL AND OTHER	68. % FEDERAL	69. FUND BALANCE (END OF 1999-2000)	70. % FUND BALANCE (OF 2000-01 BUDGET)	71. TOTAL EXPENDITURES
130 KENDALL	Region 20											
Boerne		312,861	1.520	1,506	29,259,978	5,934	16	83	1	3,565,021	14	28,824,800
Comfort	M	220,184	1.420	3,697	7,875,087	7,050	47	49	3	1,396,641	21	7,840,350
131 KENEDY	Region 2											
Kenedy County Wide CSD	M	3,154,183	1.484	285	862,825	12,689	5	95	0	801,026	21	1,135,479
132 KENT	Region 17											
Jayton-Girard	M	2,168,199	0.980	600	2,678,151	18,598	6	93	1	4,261,591	122	3,072,487
133 KERR	Region 20											
Center Point		152,044	1.380	1,667	3,407,847	5,968	65	31	5	-126,439	0	3,441,382
Divide		1,139,687	1.210	2,525	128,639	6,770	5	95	0	57,744	16	169,897
Hunt		793,899	1.200	423	1,379,051	7,971	8	90	2	639,886	37	1,359,053
Ingram		136,455	1.566	4,622	10,506,008	7,181	63	34	3	2,474,684	26	10,647,673
Kerrville		234,748	1.733	2,095	23,328,390	5,004	29	71	0	414,130	2	24,435,110
134 KIMBLE	Region 15											
Junction	M	194,019	1.410	4,255	5,712,679	7,597	59	39	2	266,592	5	5,602,138
135 KING	Region 17											
Guthrie CSD	M	1,662,960	1.162	869	1,889,017	21,965	1	98	1	2,765,347	167	1,904,448
136 KINNEY	Region 20											
Brackett	M	147,237	1.242	3,143	5,350,236	8,070	65	31	4	1,192,616	23	5,282,747
137 KLEBERG	Region 2											
Kingsville	F	104,383	1.500	4,060	29,643,193	6,228	66	29	5	2,484,142	9	28,006,115
Ricardo	M	129,955	1.400	5,985	4,418,178	8,243	74	22	4	971,008	22	4,041,783
Riviera		213,097	1.450	4,978	4,329,426	8,374	49	48	3	191,836	5	4,317,970
Santa Gertrudis		512,319	1.500	650	3,130,669	11,343	9	90	1	1,543,290	45	3,466,940

"?" indicates that data for this item fall outside a reasonable range.
"M" indicates that the district is a member of a special education shared services arrangement. "F" indicates that it is the fiscal agent.

BUDGETED EXPENDITURES								BUDGETED INSTRUCTIONAL EXPENDITURES								
72. % INSTRUCTIONAL	73. % CENTRAL ADMINISTRATIVE	74. % SCHOOL LEADERSHIP	75. % PLANT SERVICES	76. % OTHER OPERATING	77. % NON-OPERATING	78. TOTAL OPERATING EXPENDITURES	79. TOTAL OPERATING EXPENDITURES PER PUPIL	80. TOTAL INSTRUCTIONAL EXPENDITURES	81. TOTAL INSTRUCTIONAL EXPENDITURES PER PUPIL	82. % REGULAR EDUCATION	83. % SPECIAL EDUCATION	84. % COMPENSATORY EDUCATION	85. % BILINGUAL/ESL EDUCATION	86. % CAREER & TECHNOLOGY ED.	87. % GIFTED & TALENTED ED.	County Number, Name, District Name
																130 KENDALL
52	5	5	8	17	12	25,251,322	5,121	15,086,894	3,060	72	16	6	0	4	1	Boerne
53	6	4	8	17	11	6,941,537	6,214	4,128,710	3,696	75	11	8	2	3	2	Comfort
																131 KENEDY
39	20	5	10	14	13	990,329	14,564	442,889	6,513	92	2	0	6	0	0	Kenedy County Wide CSD
																132 KENT
39	13	6	13	16	13	2,662,449	18,489	1,205,881	8,374	71	13	8	0	8	0	Jayton-Girard
																133 KERR
50	11	6	9	21	3	3,351,073	5,869	1,722,372	3,016	59	16	12	4	8	1	Center Point
58	15	9	7	10	1	168,397	8,863	98,112	5,164	100	0	0	0	0	0	Divide
59	12	5	7	14	3	1,323,553	7,651	803,258	4,643	79	5	8	7	0	1	Hunt
53	9	5	11	18	5	10,087,727	6,895	5,603,994	3,830	66	18	8	1	4	2	Ingram
62	6	5	9	15	2	23,948,749	5,137	15,160,672	3,252	74	14	5	3	4	0	Kerrville
																134 KIMBLE
58	7	5	9	17	5	5,334,496	7,094	3,248,575	4,320	72	14	8	1	4	1	Junction
																135 KING
44	12	3	12	14	16	1,602,607	18,635	846,898	9,848	75	3	6	1	14	2	Guthrie CSD
																136 KINNEY
55	7	3	9	15	11	4,685,279	7,067	2,887,910	4,356	65	16	9	1	7	1	Brackett
																137 KLEBERG
53	8	6	13	16	4	26,996,434	5,672	14,963,976	3,144	77	9	7	0	3	3	Kingsville
45	10	4	9	17	15	3,455,070	6,446	1,825,934	3,407	74	7	11	6	0	3	Ricardo
50	11	6	11	20	2	4,228,164	8,178	2,160,049	4,178	75	8	8	0	9	0	Riviera
54	10	6	6	19	5	3,301,352	11,961	1,883,679	6,825	72	7	0	1	13	7	Santa Gertrudis

"n/a" indicates "not applicable" or "not available."

457

458

DISTRICT DETAIL

County Number, Name, Region, District Name, SSA Status		1. Accountability Ratings	2. Total Number of Schools	3. Total Students	4. % African American	5. % Hispanic	6. % White	7. % Other	8. % Economically Disadvantaged	9. % Special Education	10. % Bilingual/ESL Education	11. % Career & Technology	12. % Gifted & Talented Ed.	13. Attendance Rate (1999-2000)	14. Annual Dropout Rate (1999-2000)	15. Four-Year Dropout Rate (Class of 2000)	16. Number of Graduates (Class of 2000)	17. % Graduated (Class of 2000)
138 KNOX	Region 9																	
Benjamin	M	RE	1	99	0	23	77	0	65.7	15	1	32	3	97.5	0.0	0.0	7	100.0
Goree	M	AA	1	56	9	80	11	0	91.1	21	14	32	4	98.1	2.7	0.0	8	100.0
Knox City O'Brien	F	AA	3	323	14	39	46	2	59.4	17	3	35	20	96.7	0.0	9.5	19	90.5
Munday	M	AA	2	415	14	37	49	0	53.0	13	6	25	12	97.1	0.5	7.7	36	92.3
139 LAMAR	Region 8																	
Chisum	M	RE	3	773	8	1	88	3	23.0	14	1	21	8	96.5	0.2	1.7	59	98.3
North Lamar	F	AA	6	3,190	5	3	91	2	31.1	12	1	22	8	96.8	0.2	6.7	192	89.0
Paris		RE	8	3,815	42	4	53	2	59.5	14	1	20	5	96.4	0.7	2.4	184	84.2
Prairiland	M	RE	3	970	1	4	92	3	37.8	15	2	27	9	96.5	1.3	6.3	69	87.3
Roxton	M	AA	3	252	23	2	75	1	47.2	18	0	26	9	96.2	2.2	10.5	17	89.5
140 LAMB	Region 17																	
Amherst	M	RE	3	172	17	46	37	0	63.4	13	11	47	12	97.3	0.0	0.0	10	90.9
Littlefield	F	RE	5	1,534	7	57	35	0	54.2	14	4	17	9	95.4	0.9	8.2	98	77.0
Olton	M	RE	4	766	1	70	29	0	68.4	14	10	28	13	96.5	0.7	7.0	41	86.0
Spade	M	AA	1	163	3	55	39	4	62.0	13	7	25	6	94.1	0.0	0.0	9	100.0
Springlake-Earth	M	EX	3	431	2	54	43	0	51.3	19	11	28	10	97.0	0.0	5.3	35	94.7
Sudan	M	EX	2	334	5	45	50	0	58.1	14	7	35	9	96.8	1.5	3.8	26	92.3
141 LAMPASAS	Region 12																	
Lampasas		RE	6	3,257	4	19	76	1	41.6	13	2	30	4	96.1	0.3	3.0	207	89.2
Lometa	M	AA	1	249	4	34	61	1	64.3	21	12	24	5	94.9	1.6	4.3	21	95.7
142 LA SALLE	Region 20																	
Cotulla	M	AA	6	1,294	0	88	12	0	76.4	12	24	15	11	94.5	1.9	6.4	68	69.1
143 LAVACA	Region 3																	
Ezzell	M	EX	1	75	0	1	99	0	29.3	9	0	20	3	97.6	0.0	n/a	n/a	n/a
Hallettsville	M	RE	3	1,034	12	8	80	0	34.0	14	1	33	6	96.8	0.3	0.9	101	96.3
Moulton	M	EX	2	353	1	18	82	0	48.7	12	3	24	6	97.9	0.0	3.3	30	96.7
Shiner	M	RE	3	552	20	11	69	1	40.8	13	1	36	6	97.4	0.8	0.0	40	100.0

Columns 4–17 are grouped under STUDENTS.

"?" indicates that data for this item fall outside a reasonable range.
"M" indicates that the district is a member of a special education shared services arrangement. "F" indicates that it is the fiscal agent.

TAAS — PERCENT OF STUDENTS PASSING FOR ALL GRADES COMBINED (SPRING 2001)									COLLEGE ADMISSIONS TESTS (CLASS OF 2000)				
18. ALL TESTS TAKEN	19. READING	20. WRITING	21. MATHEMATICS	22. AFRICAN AMERICAN	23. HISPANIC	24. WHITE	25. OTHER	26. ECONOMICALLY DISADVANTAGED	27. PERCENT TESTED	28. PERCENT AT OR ABOVE CRITERION	29. SAT I: MEAN TOTAL SCORE	30. ACT: MEAN COMPOSITE SCORE	County Number, Name, District Name
78.9	83.6	100.0	85.7	n/ a	72.7	80.4	n/ a	76.9	85.7	16.7	n/ a	20.7	138 KNOX
63.2	84.2	83.3	72.2	n/ a	64.3	60.0	n/ a	61.1	100.0	0.0	n/ a	18.1	Benjamin
85.5	90.0	95.0	91.7	82.6	68.2	96.0	LT 5	77.4	38.9	28.6	LT 5	21.1	Goree
78.8	87.7	89.7	84.6	44.4	69.9	93.5	n/ a	67.0	90.9	13.3	LT 5	18.9	Knox City O'Brien
													Munday
87.8	93.6	85.6	94.2	72.0	LT 5	89.0	100.0	86.1	86.0	7.0	LT 5	17.6	139 LAMAR
84.5	91.7	87.3	92.0	67.2	56.0	85.7	85.3	72.3	42.8	27.0	1004	21.4	Chisum
83.3	90.3	90.5	90.4	73.2	83.0	90.0	87.5	74.7	52.2	30.1	1048	19.3	North Lamar
86.0	92.8	89.0	93.8	n/ a	64.3	86.8	80.0	75.2	31.1	15.8	LT 5	20.8	Paris
79.7	86.7	92.0	91.7	48.0	LT 5	87.2	LT 5	66.7	33.3	0.0	LT 5	LT 5	Prairiland
													Roxton
87.2	89.3	94.4	94.9	91.7	82.5	92.3	n/ a	86.0	66.7	16.7	n/ a	19.3	140 LAMB
83.2	88.4	92.5	90.4	67.6	78.1	92.3	LT 5	79.3	62.0	12.3	853	18.5	Amherst
75.7	84.7	86.4	88.6	80.0	68.3	90.8	n/ a	70.8	53.8	28.6	1065	22.3	Littlefield
75.5	80.4	64.0	89.8	LT 5	65.6	92.3	LT 5	67.6	33.3	LT 5	LT 5	LT 5	Olton
93.8	96.1	98.6	97.5	100.0	90.7	96.3	n/ a	90.8	70.4	26.3	LT 5	21.3	Spade
92.1	94.6	98.6	95.2	LT 5	88.3	94.2	LT 5	88.8	?	18.2	n/ a	19.7	Springlake-Earth
													Sudan
81.4	89.8	91.1	89.0	73.3	68.4	84.7	81.8	71.8	59.4	30.6	1000	21.2	141 LAMPASAS
71.7	84.3	74.2	83.1	LT 5	66.7	74.5	n/ a	73.8	66.7	10.0	871	18.5	Lampasas
													Lometa
69.2	78.4	81.2	79.7	n/ a	66.3	89.0	LT 5	62.8	63.3	10.5	LT 5	17.3	142 LA SALLE
													Cotulla
95.0	94.9	100.0	100.0	n/ a	n/ a	95.0	n/ a	81.8	n/ a	n/ a	n/ a	n/ a	143 LAVACA
91.9	96.0	97.2	96.2	79.3	80.5	94.9	n/ a	85.0	53.8	20.4	979	19.3	Ezzell
95.7	98.4	96.2	98.3	n/ a	91.7	96.6	n/ a	92.5	92.9	26.9	978	22.1	Hallettsville
93.2	95.2	95.7	98.3	85.7	87.5	95.5	LT 5	91.9	90.3	25.0	1003	20.9	Moulton
													Shiner

"n/ a" indicates "not applicable" or "not available."

"LT 5 " indicates that more than zero, but less than five students were in this category; therefore, results are masked to protect the students' anonymity.

STAFF

County Number, Name, Region, District Name, SSA Status		31. TOTAL STAFF FTE	32. TOTAL TEACHER FTE	33. % CENTRAL ADMINISTRATIVE	34. % SCHOOL ADMINISTRATIVE	35. % PROFESSIONAL SUPPORT STAFF	36. % TEACHERS	37. % EDUCATIONAL AIDES	38. % AUXILIARY STAFF	39. AVERAGE CENTRAL ADMINISTRATIVE SALARY	40. AVERAGE SCHOOL ADMINISTRATIVE SALARY	41. AVERAGE PROFESSIONAL SUPPORT STAFF SALARY	42. AVERAGE TEACHER SALARY	43. % MINORITY	44. NUMBER OF STUDENTS PER TOTAL STAFF	45. NUMBER OF STUDENTS PER TEACHER
138 KNOX	Region 9															
Benjamin	M	23	13	4	0	0	57	17	22	58,022	0	0	37,282	9	4.3	7.5
Goree	M	17	9	6	0	0	53	12	29	63,560	0	0	33,958	9	3.3	6.2
Knox City O'Brien	F	66	34	2	4	2	51	12	30	62,000	45,736	40,471	36,049	24	4.9	9.6
Munday	M	67	40	1	2	2	60	15	19	69,900	50,985	34,003	36,628	17	6.2	10.3
139 LAMAR	Region 8															
Chisum	M	114	63	1	4	4	55	8	29	80,000	56,577	38,793	34,861	8	6.8	12.3
North Lamar	F	413	226	1	2	5	55	15	22	66,346	58,770	40,112	35,259	5	7.7	14.1
Paris		651	306	0	3	8	47	14	27	77,423	53,109	40,317	35,768	24	5.9	12.5
Prairiland	M	143	74	1	2	4	52	17	24	63,122	52,640	43,841	36,934	2	6.8	13.1
Roxton	M	41	24	2	2	3	60	7	25	73,799	61,499	32,187	34,697	12	6.2	10.3
140 LAMB	Region 17															
Amherst	M	33	18	3	3	2	55	11	27	62,400	53,335	41,699	36,025	14	5.2	9.5
Littlefield	F	194	99	2	3	4	51	17	23	69,695	53,043	42,060	37,812	29	7.9	15.5
Olton	M	139	69	2	3	5	50	17	24	41,322	46,597	41,346	33,121	34	5.5	11.0
Spade	M	34	15	3	3	1	44	28	20	70,000	50,000	41,022	35,705	24	4.8	10.9
Springlake-Earth	M	71	35	1	3	4	49	11	31	67,500	51,750	34,460	37,068	24	6.1	12.3
Sudan	M	68	39	4	3	4	57	10	21	45,092	55,450	41,361	41,322	13	4.9	8.6
141 LAMPASAS	Region 12															
Lampasas		457	217	1	2	5	47	14	30	61,362	53,208	44,211	36,654	11	7.1	15.0
Lometa	M	54	28	2	0	2	51	18	27	61,000	0	21,275	36,414	13	4.6	9.1
142 LA SALLE	Region 20															
Cotulla	M	198	98	3	4	6	50	15	23	57,532	52,009	44,953	36,141	68	6.5	13.2
143 LAVACA	Region 3															
Ezzell	M	14	6	6	0	0	45	28	21	47,000	0	32,959	38,487	0	5.4	12.1
Hallettsville	M	143	73	2	3	4	51	12	28	65,073	56,945	45,790	39,816	10	7.2	14.1
Moulton	M	53	33	2	4	3	62	4	26	60,000	47,500	42,996	37,291	8	6.6	10.7
Shiner	M	89	48	1	3	3	54	14	26	72,000	44,831	37,588	35,426	10	6.2	11.6

"?" indicates that data for this item fall outside a reasonable range.
"M" indicates that the district is a member of a special education shared services arrangement. "F" indicates that it is the fiscal agent.

County Number, Name, District Name	46. % Teachers with 1 or More Permits	47. % with 5 or Fewer Years Experience	48. Average Years of Experience	49. % with Advanced Degrees	50. Teacher Turnover Rate	51. % African American	52. % Hispanic	53. % White	54. % Other	55. % Regular Education	56. % Special Education	57. % Compensatory Education	58. % Bilingual/ESL Education	59. % Career & Technology Ed.	60. % Other Educ. (Includes G&T)
TEACHERS															
138 KNOX															
Benjamin	0.0	54.6	10.9	0.0	7.0	0	0	100	0	91	1	0	0	8	0
Goree	0.0	22.2	17.0	0.0	12.5	0	0	100	0	66	12	5	2	15	0
Knox City O'Brien	0.0	25.3	15.0	9.0	8.5	0	0	100	0	73	11	5	0	10	0
Munday	7.4	17.3	15.3	15.7	26.2	0	0	100	0	78	8	7	0	7	1
139 LAMAR															
Chisum	0.0	27.1	13.6	15.4	9.8	2	1	96	2	77	8	6	0	8	1
North Lamar	4.9	30.6	12.2	17.1	8.3	1	0	97	1	74	12	2	0	7	5
Paris	2.0	27.2	13.3	32.0	10.0	9	1	89	2	72	12	7	1	6	4
Prairiland	1.3	16.1	14.5	16.1	10.2	0	1	96	3	79	7	1	1	8	5
Roxton	8.2	28.7	12.3	30.3	19.2	4	0	96	0	82	8	0	0	10	0
140 LAMB															
Amherst	0.0	27.6	14.4	11.7	5.5	0	0	94	6	81	5	0	0	14	0
Littlefield	7.1	28.4	13.8	17.6	13.8	1	7	92	0	79	6	8	0	6	2
Olton	10.0	49.1	8.9	16.0	34.0	0	20	80	0	69	8	4	10	8	1
Spade	0.0	46.7	10.8	13.3	21.4	0	13	87	0	73	7	0	0	20	0
Springlake-Earth	0.0	14.3	15.2	15.6	16.7	0	0	100	0	82	6	3	0	9	0
Sudan	2.6	17.9	14.5	20.5	15.8	0	3	97	0	85	5	0	0	10	0
141 LAMPASAS															
Lampasas	3.2	23.5	14.2	15.7	16.0	0	1	97	2	76	10	6	1	6	2
Lometa	0.0	14.5	14.5	7.3	10.9	0	4	96	0	70	16	2	0	9	2
142 LA SALLE															
Cotulla	5.1	26.5	13.8	14.3	14.0	0	51	44	5	71	9	2	13	3	1
143 LAVACA															
Ezzell	0.0	0.0	15.6	19.5	0.0	0	0	100	0	99	0	0	0	1	0
Hallettsville	4.1	5.5	18.9	18.3	6.8	3	1	96	0	84	4	2	0	8	2
Moulton	0.0	21.2	14.9	18.2	0.0	0	9	91	0	81	7	3	1	7	0
Shiner	6.3	23.0	14.2	19.9	17.4	2	2	96	0	69	8	2	2	15	4

"n/a" indicates "not applicable" or "not available."

County Number, Name, Region, District Name, SSA Status		TAXES AND BUDGETED REVENUES								FUND BALANCES		BUDGETED EXPENDITURES
		61. TAXABLE VALUE PER PUPIL	62. LOCALLY ADOPTED TAX RATE	63. STATE AID PER PUPIL	64. TOTAL REVENUE	65. TOTAL REVENUE PER PUPIL	66. % STATE	67. % LOCAL AND OTHER	68. % FEDERAL	69. FUND BALANCE (END OF 1999-2000)	70. % FUND BALANCE (OF 2000-01 BUDGET)	71. TOTAL EXPENDITURES
138 KNOX	Region 9											
Benjamin	M	220,546	1.370	8,545	1,271,392	12,842	72	26	2	1,216,096	101	1,228,743
Goree	M	172,475	1.500	12,097	679,078	12,126	70	26	4	471,007	66	733,939
Knox City O'Brien	F	123,962	1.440	5,839	2,653,159	8,214	69	27	4	1,140,054	42	2,774,452
Munday	M	69,381	1.390	5,479	2,871,737	6,920	80	17	3	513,029	17	3,059,920
139 LAMAR	Region 8											
Chisum	M	492,276	1.270	2,183	5,743,614	7,430	26	72	2	823,796	18	5,142,789
North Lamar	F	204,366	1.455	3,264	16,938,699	5,310	46	52	2	211,444	2	16,421,383
Paris		137,169	1.534	3,722	23,430,121	6,142	58	37	5	1,003,313	5	23,741,401
Prairiland	M	95,286	1.260	4,394	6,039,530	6,226	74	23	3	193,405	3	5,775,524
Roxton	M	92,292	1.612	7,081	2,181,104	8,655	77	20	3	449,566	23	2,105,582
140 LAMB	Region 17											
Amherst	M	192,717	1.500	4,275	1,341,879	7,802	55	41	4	65,866	5	1,302,126
Littlefield	F	110,686	1.306	3,509	8,556,127	5,578	66	30	4	4,451,743	57	8,350,325
Olton	M	103,105	1.580	5,737	5,894,680	7,695	66	29	5	667,975	12	5,892,172
Spade	M	75,112	1.500	5,750	1,105,189	6,780	75	23	2	545,487	52	1,110,213
Springlake-Earth	M	133,730	1.357	5,586	3,038,166	7,049	60	37	3	720,075	25	3,017,469
Sudan	M	1,321,528	1.300	404	3,196,635	9,571	3	95	2	1,920,091	26	4,696,854
141 LAMPASAS	Region 12											
Lampasas		126,610	1.460	4,390	19,169,152	5,886	61	36	4	1,732,872	10	18,763,069
Lometa	M	164,686	1.093	6,022	2,190,739	8,798	72	25	4	474,628	23	1,986,925
142 LA SALLE	Region 20											
Cotulla	M	109,821	1.565	5,586	9,438,059	7,294	70	26	4	3,524,078	38	10,045,130
143 LAVACA	Region 3											
Ezzell	M	1,428,745	0.973	424	612,320	8,164	5	93	2	258,359	32	552,037
Hallettsville	M	360,853	1.228	1,835	6,856,788	6,631	30	68	2	165,764	2	7,289,371
Moulton	M	125,282	1.289	5,452	2,498,147	7,077	73	24	3	373,330	16	2,511,366
Shiner	M	224,361	1.340	3,906	3,628,334	6,573	49	49	2	451,428	13	3,644,118

"?" indicates that data for this item fall outside a reasonable range.
"M" indicates that the district is a member of a special education shared services arrangement. "F" indicates that it is the fiscal agent.

Page 6 of 6

BUDGETED EXPENDITURES								BUDGETED INSTRUCTIONAL EXPENDITURES								
72. % INSTRUCTIONAL	73. % CENTRAL ADMINISTRATIVE	74. % SCHOOL LEADERSHIP	75. % PLANT SERVICES	76. % OTHER OPERATING	77. % NON-OPERATING	78. TOTAL OPERATING EXPENDITURES	79. TOTAL OPERATING EXPENDITURES PER PUPIL	80. TOTAL INSTRUCTIONAL EXPENDITURES	81. TOTAL INSTRUCTIONAL EXPENDITURES PER PUPIL	82. % REGULAR EDUCATION	83. % SPECIAL EDUCATION	84. % COMPENSATORY EDUCATION	85. % BILINGUAL/ESL EDUCATION	86. % CAREER & TECHNOLOGY ED.	87. % GIFTED & TALENTED ED.	County Number, Name, District Name
																138 KNOX
45	10	3	11	16	16	1,036,503	10,470	547,318	5,528	74	7	11	0	7	1	Benjamin
45	15	8	18	12	1	725,388	12,953	328,558	5,867	61	20	7	2	10	0	Goree
52	12	7	11	12	6	2,611,302	8,085	1,449,235	4,487	64	13	12	0	10	1	Knox City O'Brien
58	7	5	12	16	3	2,969,922	7,156	1,767,815	4,260	71	9	12	1	8	0	Munday
																139 LAMAR
52	6	6	7	16	13	4,481,640	5,798	2,675,469	3,461	75	8	9	0	7	1	Chisum
52	5	5	7	18	14	14,178,339	4,445	8,479,748	2,658	97	1	1	0	1	0	North Lamar
52	7	5	9	19	8	21,953,771	5,755	12,451,337	3,264	72	13	9	0	5	1	Paris
62	6	5	7	17	3	5,630,601	5,805	3,599,460	3,711	78	9	4	1	8	0	Prairiland
51	8	5	8	12	17	1,747,100	6,933	1,070,540	4,248	78	7	2	0	13	0	Roxton
																140 LAMB
61	11	5	7	13	2	1,273,125	7,402	795,500	4,625	76	7	5	0	10	2	Amherst
58	7	7	10	15	4	7,989,176	5,208	4,823,335	3,144	72	5	16	0	7	1	Littlefield
53	8	5	11	19	5	5,600,658	7,312	3,098,921	4,046	66	11	13	1	7	2	Olton
48	16	6	9	15	6	1,043,113	6,399	538,402	3,303	70	12	6	0	11	1	Spade
52	7	5	13	20	2	2,956,505	6,860	1,584,009	3,675	63	12	11	1	9	3	Springlake-Earth
49	11	4	10	16	10	4,246,011	12,713	2,319,530	6,945	75	9	7	0	8	0	Sudan
																141 LAMPASAS
54	6	5	10	20	6	17,718,475	5,440	10,055,680	3,087	76	11	5	1	5	2	Lampasas
59	10	4	10	16	2	1,942,925	7,803	1,176,438	4,725	50	29	12	1	8	0	Lometa
																142 LA SALLE
51	7	6	12	16	8	9,280,492	7,172	5,130,596	3,965	77	9	9	1	3	1	Cotulla
																143 LAVACA
52	18	4	8	16	2	539,037	7,187	288,182	3,842	69	25	6	0	0	0	Ezzell
49	8	5	7	17	13	6,307,303	6,100	3,599,576	3,481	76	8	5	0	10	1	Hallettsville
61	7	4	6	15	6	2,363,852	6,696	1,538,565	4,359	76	8	8	1	5	2	Moulton
60	7	5	9	17	3	3,537,078	6,408	2,184,241	3,957	54	24	11	0	7	3	Shiner

"n/a" indicates "not applicable" or "not available."

DISTRICT DETAIL

STUDENTS

County Number, Name, Region, District Name, SSA Status		1. Accountability Ratings	2. Total Number of Schools	3. Total Students	4. % African American	5. % Hispanic	6. % White	7. % Other	8. % Economically Disadvantaged	9. % Special Education	10. % Bilingual/ESL Education	11. % Career & Technology	12. % Gifted & Talented Ed.	13. Attendance Rate (1999-2000)	14. Annual Dropout Rate (1999-2000)	15. Four-Year Dropout Rate (Class of 2000)	16. Number of Graduates (Class of 2000)	17. % Graduated (Class of 2000)
143 LAVACA	Region 3																	
Sweet Home	M	EX	2	80	0	5	95	0	25.0	14	0	0	5	98.5	0.0	n/a	n/a	n/a
Vysehrad	M	EX	1	67	0	2	99	0	23.9	21	0	0	8	98.5	0.0	n/a	n/a	n/a
144 LEE	Region 13																	
Dime Box	M	AA	1	241	24	27	49	0	53.1	11	6	25	10	96.6	0.0	LT 5	n/a	LT 5
Giddings	F	AA	5	1,736	16	38	46	1	50.6	11	10	25	5	96.8	0.4	5.0	153	91.2
Lexington	M	AA	4	1,000	14	9	77	1	28.9	14	3	32	9	96.3	0.4	0.0	70	97.1
145 LEON	Region 6																	
Buffalo	M	AA	3	796	13	17	70	1	32.9	14	9	20	1	96.4	1.0	5.1	48	83.1
Centerville	F	RE	2	741	14	4	81	1	39.8	16	2	24	9	96.7	0.0	0.0	62	98.4
Leon	M	RE	3	690	5	14	80	1	38.7	13	7	26	5	96.5	1.9	12.7	47	85.5
Normangee	M	AA	2	528	7	8	85	0	33.9	12	2	36	8	95.7	0.4	2.6	36	89.7
Oakwood	M	AA	2	225	37	5	58	0	53.8	21	0	34	9	95.6	0.7	5.9	18	94.1
146 LIBERTY	Region 4																	
Cleveland	M	AA	8	3,144	19	23	57	1	61.4	12	11	16	6	95.0	1.6	8.7	130	79.2
Dayton	M	AA	8	5,011	10	11	79	1	36.8	12	3	17	3	94.8	0.8	7.2	233	78.3
Devers	M	EX	2	176	16	28	56	0	50.6	15	13	0	17	96.4	0.0	n/a	n/a	n/a
Hardin	M	RE	5	1,243	4	7	89	1	41.4	11	1	32	3	94.8	0.2	3.9	74	89.5
Hull-Daisetta	M	RE	4	734	20	2	78	0	54.6	17	0	26	6	95.3	0.0	17.5	32	70.0
Liberty	F	AA	7	2,379	20	18	61	1	44.3	11	7	19	9	95.4	0.1	3.1	148	87.0
Tarkington	M	RE	4	1,722	1	3	95	0	26.3	11	1	19	7	96.0	0.3	4.9	89	87.4
147 LIMESTONE	Region 12																	
Coolidge	M	RE	2	251	24	33	43	0	72.1	20	14	22	6	95.3	0.0	23.5	13	76.5
Groesbeck	M	RE	4	1,652	15	14	71	1	46.2	17	4	19	5	95.7	0.5	0.9	102	92.5
Mexia	F	RE	6	2,260	34	18	47	0	58.5	18	4	23	6	96.4	0.5	2.4	119	88.7
148 LIPSCOMB	Region 16																	
Booker	M	EX	2	404	0	51	47	2	51.2	14	22	28	7	96.7	1.7	7.1	19	82.1
Darrouzett	M	RE	1	58	0	17	83	0	63.8	9	3	0	2	98.5	n/a	n/a	n/a	n/a

"?" indicates that data for this item fall outside a reasonable range.
"M" indicates that the district is a member of a special education shared services arrangement. "F" indicates that it is the fiscal agent.

471 472

TAAS — PERCENT OF STUDENTS PASSING FOR ALL GRADES COMBINED (SPRING 2001)									COLLEGE ADMISSIONS TESTS (CLASS OF 2000)				
18. ALL TESTS TAKEN	19. READING	20. WRITING	21. MATHEMATICS	22. AFRICAN AMERICAN	23. HISPANIC	24. WHITE	25. OTHER	26. ECONOMICALLY DISADVANTAGED	27. PERCENT TESTED	28. PERCENT AT OR ABOVE CRITERION	29. SAT I: MEAN TOTAL SCORE	30. ACT: MEAN COMPOSITE SCORE	County Number, Name, District Name
													143 LAVACA
94.0	98.0	93.3	96.0	n/ a	LT 5	93.8	n/ a	83.3	n/ a	n/ a	n/ a	n/ a	Sweet Home
93.3	97.6	92.3	97.8	n/ a	n/ a	93.3	n/ a	100.0	n/ a	n/ a	n/ a	n/ a	Vysehrad
													144 LEE
71.8	80.4	80.0	83.2	60.0	64.3	80.7	n/ a	64.3	n/ a	20.0	968	LT 5	Dime Box
84.0	90.4	90.4	93.5	69.1	81.4	90.0	LT 5	75.9	51.7	14.9	967	20.2	Giddings
87.1	92.0	91.0	94.7	72.9	73.2	90.5	LT 5	75.0	59.7	32.4	969	22.4	Lexington
													145 LEON
84.7	90.1	93.0	92.9	63.8	68.6	90.8	LT 5	74.4	46.8	13.6	915	21.2	Buffalo
92.6	95.7	96.6	96.6	84.6	82.4	94.3	n/ a	87.6	75.0	7.1	866	LT 5	Centerville
89.7	92.9	94.0	95.0	82.4	82.9	91.2	LT 5	86.4	40.5	35.3	1016	20.8	Leon
79.0	88.6	78.2	91.3	40.0	58.8	82.3	n/ a	68.8	67.7	9.5	904	n/ a	Normangee
81.6	87.2	82.1	91.8	64.7	100.0	91.7	n/ a	77.8	43.8	0.0	922	LT 5	Oakwood
													146 LIBERTY
64.6	78.2	75.4	76.7	54.5	51.6	73.8	66.7	57.5	42.5	23.5	923	18.9	Cleveland
80.5	87.5	90.1	89.4	65.4	74.1	83.0	81.8	69.4	83.9	14.8	919	21.0	Dayton
97.8	98.9	100.0	98.9	92.3	95.2	100.0	n/ a	97.4	n/ a	n/ a	n/ a	n/ a	Devers
80.0	88.8	93.5	85.4	80.8	72.2	80.5	LT 5	73.1	52.9	11.1	943	19.0	Hardin
79.2	88.7	88.6	87.3	83.8	100.0	77.4	n/ a	74.0	44.8	7.7	838	LT 5	Hull-Daisetta
80.0	89.1	85.9	89.4	72.1	65.7	85.9	83.3	71.2	48.1	27.0	996	20.6	Liberty
80.6	88.2	84.0	90.0	70.0	81.8	80.6	LT 5	76.4	51.9	11.9	925	21.1	Tarkington
													147 LIMESTONE
81.9	96.0	83.3	90.3	78.3	86.7	80.8	n/ a	84.0	54.5	0.0	820	LT 5	Coolidge
87.9	92.7	93.1	94.6	79.2	85.4	90.0	LT 5	83.0	58.9	13.2	949	19.0	Groesbeck
83.9	91.1	93.6	90.6	72.5	88.8	88.9	LT 5	77.7	64.6	17.7	954	20.2	Mexia
													148 LIPSCOMB
89.7	93.6	100.0	94.2	n/ a	84.4	96.3	LT 5	86.8	88.9	31.3	LT 5	20.9	Booker
90.5	100.0	100.0	89.5	n/ a	LT 5	94.4	n/ a	80.0	n/ a	n/ a	n/ a	n/ a	Darrouzett

"n/ a" indicates "not applicable" or "not available."

"LT 5 " indicates that more than zero, but less than five students were in this category; therefore, results are masked to protect the students' anonymity.

Page 3 of 6

STAFF

County Number, Name, Region, District Name, SSA Status		31. TOTAL STAFF FTE	32. TOTAL TEACHER FTE	33. % CENTRAL ADMINISTRATIVE	34. % SCHOOL ADMINISTRATIVE	35. % PROFESSIONAL SUPPORT STAFF	36. % TEACHERS	37. % EDUCATIONAL AIDES	38. % AUXILIARY STAFF	39. AVERAGE CENTRAL ADMINISTRATIVE SALARY	40. AVERAGE SCHOOL ADMINISTRATIVE SALARY	41. AVERAGE PROFESSIONAL SUPPORT STAFF SALARY	42. AVERAGE TEACHER SALARY	43. % MINORITY	44. NUMBER OF STUDENTS PER TOTAL STAFF	45. NUMBER OF STUDENTS PER TEACHER
143 LAVACA	Region 3															
Sweet Home	M	13	7	6	0	4	50	9	31	45,100	0	37,051	35,262	0	6.1	12.0
Vysehrad	M	13	6	3	0	0	48	23	26	51,620	0	14,611	35,050	0	5.1	10.8
144 LEE	Region 13															
Dime Box	M	37	20	3	0	0	54	5	38	52,027	0	0	34,453	29	6.5	12.1
Giddings	F	280	142	1	1	4	51	13	29	60,559	46,003	40,021	34,397	23	6.2	12.2
Lexington	M	146	75	2	1	5	52	16	24	50,660	51,944	39,963	36,193	7	6.9	13.3
145 LEON	Region 6															
Buffalo	M	116	62	1	2	4	53	10	31	72,900	55,326	38,006	35,488	19	6.8	12.9
Centerville	F	112	60	2	3	4	53	7	32	63,043	51,679	38,076	33,594	11	6.6	12.3
Leon	M	112	63	3	4	2	56	4	31	37,805	49,695	37,993	35,457	5	6.2	11.0
Normangee	M	77	37	4	4	3	49	12	29	47,030	48,000	41,293	35,560	6	6.8	14.1
Oakwood	M	44	20	7	4	0	45	27	17	31,667	51,000	0	32,342	16	5.1	11.3
146 LIBERTY	Region 4															
Cleveland	M	411	193	2	3	5	47	12	31	58,567	54,580	40,495	34,521	23	7.7	16.3
Dayton	M	577	305	1	3	8	53	9	26	67,839	54,109	44,302	36,738	15	8.7	16.4
Devers	M	28	14	4	4	0	51	7	35	75,000	56,000	0	36,297	7	6.2	12.3
Hardin	M	188	99	1	3	4	53	0	39	62,753	50,805	46,850	37,252	11	6.6	12.5
Hull-Daisetta	M	99	63	1	3	5	64	21	6	70,350	50,533	37,555	35,100	16	7.4	11.7
Liberty	F	401	181	1	2	6	45	12	33	64,094	54,999	41,896	38,409	16	5.9	13.2
Tarkington	M	225	117	2	2	4	52	12	28	61,452	52,676	39,203	34,979	1	7.6	14.7
147 LIMESTONE	Region 12															
Coolidge	M	39	27	3	5	5	68	3	16	60,000	51,750	41,572	34,278	5	6.4	9.4
Groesbeck	M	253	127	2	3	6	50	12	27	55,124	54,395	43,970	38,181	17	6.5	13.0
Mexia	F	350	163	1	3	6	46	17	27	67,335	50,242	42,839	37,230	20	6.4	13.9
148 LIPSCOMB	Region 16															
Booker	M	66	37	2	4	2	56	11	26	60,000	46,914	37,432	34,785	14	6.1	11.0
Darrouzett	M	20	11	3	3	0	55	0	39	55,000	55,000	0	37,095	5	2.9	5.3

"?" indicates that data for this item fall outside a reasonable range.

"M" indicates that the district is a member of a special education shared services arrangement. "F" indicates that it is the fiscal agent.

TEACHERS

Page 4 of 6

County Number, Name, District Name	46. % TEACHERS WITH 1 OR MORE PERMITS	47. % WITH 5 OR FEWER YEARS EXPERIENCE	48. AVERAGE YEARS OF EXPERIENCE	49. % WITH ADVANCED DEGREES	50. TEACHER TURNOVER RATE	51. % AFRICAN AMERICAN	52. % HISPANIC	53. % WHITE	54. % OTHER	55. % REGULAR EDUCATION	56. % SPECIAL EDUCATION	57. % COMPENSATORY EDUCATION	58. % BILINGUAL/ESL EDUCATION	59. % CAREER & TECHNOLOGY ED.	60. % OTHER EDUC. (INCLUDES G&T)
143 LAVACA															
Sweet Home	0.0	30.1	12.4	18.3	0.0	0	0	100	0	95	5	0	0	0	0
Vysehrad	0.0	16.1	12.9	26.0	27.3	0	0	100	0	91	9	0	0	0	0
144 LEE															
Dime Box	0.0	25.0	13.5	25.0	32.6	20	5	75	0	91	5	0	4	0	0
Giddings	3.9	25.9	12.2	14.1	18.3	3	6	91	0	71	12	3	4	7	3
Lexington	2.5	28.8	11.9	18.6	31.5	1	0	99	0	72	10	3	1	9	5
145 LEON															
Buffalo	1.6	17.9	12.9	35.0	18.7	0	2	98	0	54	7	30	1	9	0
Centerville	5.0	35.0	11.3	10.0	19.1	5	3	92	0	77	9	3	2	5	3
Leon	9.6	33.5	13.2	15.2	9.0	2	2	97	0	70	9	12	2	6	1
Normangee	0.0	24.0	13.3	13.3	18.4	0	0	100	0	74	8	4	0	10	3
Oakwood	0.0	40.0	8.7	5.0	38.1	5	0	95	0	85	15	0	0	0	0
146 LIBERTY															
Cleveland	6.7	42.4	11.3	16.1	28.5	15	2	83	0	73	10	2	6	4	4
Dayton	8.1	44.3	9.8	17.2	22.2	4	2	93	1	70	8	6	1	4	10
Devers	0.0	23.1	10.4	21.0	14.3	0	0	100	0	78	9	8	3	0	2
Hardin	4.0	28.2	12.4	18.9	16.7	5	1	94	0	71	9	13	0	6	2
Hull-Daisetta	17.5	36.6	13.2	22.1	24.6	13	0	87	0	75	8	7	0	10	0
Liberty	5.0	23.0	14.9	16.6	17.0	5	1	94	0	67	10	10	3	4	5
Tarkington	9.4	36.6	11.1	18.3	27.1	0	1	99	0	81	6	2	0	5	5
147 LIMESTONE															
Coolidge	0.0	33.7	9.3	21.4	33.7	7	0	93	0	89	11	0	0	0	0
Groesbeck	3.1	32.0	11.8	25.6	16.7	5	3	91	1	70	9	8	2	5	6
Mexia	13.5	42.3	10.2	26.1	16.3	6	2	91	0	73	11	5	1	5	5
148 LIPSCOMB															
Booker	5.4	19.0	12.9	9.6	21.7	0	8	92	0	84	5	0	5	6	0
Darrouzett	0.0	27.3	14.3	36.4	0.0	0	0	100	0	91	5	5	0	0	0

"n/a" indicates "not applicable" or "not available."

County Number, Name, Region, District Name, SSA Status		TAXES AND BUDGETED REVENUES								FUND BALANCES		BUDGETED EXPENDITURES
		61. TAXABLE VALUE PER PUPIL	62. LOCALLY ADOPTED TAX RATE	63. STATE AID PER PUPIL	64. TOTAL REVENUE	65. TOTAL REVENUE PER PUPIL	66. % STATE	67. % LOCAL AND OTHER	68. % FEDERAL	69. FUND BALANCE (END OF 1999-2000)	70. % FUND BALANCE (OF 2000-01 BUDGET)	71. TOTAL EXPENDITURES
143 LAVACA	Region 3											
Sweet Home	M	260,409	1.247	5,302	577,943	7,224	53	46	2	22,173	4	480,282
Vysehrad	M	559,974	1.300	2,349	587,668	8,771	11	87	2	18,052	3	488,817
144 LEE	Region 13											
Dime Box	M	286,679	1.428	1,834	1,295,371	5,375	18	78	4	45,421	3	1,595,702
Giddings	F	213,057	1.551	2,960	12,172,847	7,012	45	52	3	907,572	9	11,860,291
Lexington	M	140,688	1.576	2,120	6,505,724	6,506	66	32	2	1,591,096	27	6,267,158
145 LEON	Region 6											
Buffalo	M	144,514	1.580	3,985	5,090,859	6,396	62	36	3	589,404	13	5,042,354
Centerville	F	196,789	1.549	3,793	5,225,537	7,052	56	42	2	894,838	19	5,181,886
Leon	M	569,082	1.280	467	5,589,394	8,101	6	92	2	883,059	16	6,088,846
Normangee	M	230,901	1.582	3,709	3,651,204	6,915	48	50	2	584,264	19	3,606,200
Oakwood	M	306,968	1.641	4,053	1,732,303	7,699	39	59	2	133,585	9	1,560,689
146 LIBERTY	Region 4											
Cleveland	M	125,993	1.375	3,344	18,215,846	5,794	63	34	4	3,205,490	19	17,981,495
Dayton	M	145,425	1.420	2,806	28,432,945	5,674	60	38	2	3,979,491	15	28,926,496
Devers	M	397,095	1.460	1,338	1,621,194	9,211	23	74	3	146,616	10	1,546,887
Hardin	M	118,132	1.429	4,303	8,021,031	6,453	64	33	3	1,000,411	13	7,874,530
Hull-Daisetta	M	148,833	1.550	4,438	5,365,923	7,311	63	35	3	359,427	7	5,261,965
Liberty	F	175,503	1.477	3,194	15,818,907	6,649	53	44	3	1,545,644	11	15,631,423
Tarkington	M	117,079	1.380	3,204	8,806,912	5,114	63	35	2	1,255,660	15	8,806,902
147 LIMESTONE	Region 12											
Coolidge	M	73,274	1.696	7,489	2,378,344	9,475	81	15	3	734,703	35	2,373,740
Groesbeck	M	447,469	1.500	283	11,695,681	7,080	9	88	3	6,592,849	50	12,363,774
Mexia	F	84,980	1.544	4,497	14,369,574	6,358	71	25	4	6,163,883	42	15,819,239
148 LIPSCOMB	Region 16											
Booker	M	182,361	1.500	2,810	2,771,067	6,859	55	42	3	452,345	17	2,695,314
Darrouzett	M	1,302,488	1.500	498	719,189	12,400	10	89	2	1,895,009	120	1,030,448

"?" indicates that data for this item fall outside a reasonable range.
"M" indicates that the district is a member of a special education shared services arrangement. "F" indicates that it is the fiscal agent.

County Number, Name, District Name	BUDGETED EXPENDITURES								BUDGETED INSTRUCTIONAL EXPENDITURES							
	72. % INSTRUCTIONAL	73. % CENTRAL ADMINISTRATIVE	74. % SCHOOL LEADERSHIP	75. % PLANT SERVICES	76. % OTHER OPERATING	77. % NON-OPERATING	78. TOTAL OPERATING EXPENDITURES	79. TOTAL OPERATING EXPENDITURES PER PUPIL	80. TOTAL INSTRUCTIONAL EXPENDITURES	81. TOTAL INSTRUCTIONAL EXPENDITURES PER PUPIL	82. % REGULAR EDUCATION	83. % SPECIAL EDUCATION	84. % COMPENSATORY EDUCATION	85. % BILINGUAL/ESL EDUCATION	86. % CAREER & TECHNOLOGY ED.	87. % GIFTED & TALENTED ED.
143 LAVACA																
Sweet Home	60	8	6	6	15	6	452,678	5,658	286,516	3,581	74	12	9	0	0	5
Vysehrad	53	13	7	7	14	5	462,317	6,900	260,098	3,882	69	20	8	0	0	3
144 LEE																
Dime Box	56	10	3	10	21	0	1,590,202	6,598	887,045	3,681	70	13	11	1	4	1
Giddings	51	7	6	8	18	11	10,536,091	6,069	6,008,226	3,461	75	10	9	1	4	1
Lexington	54	8	5	8	17	9	5,725,523	5,726	3,384,534	3,385	65	18	8	1	9	0
145 LEON																
Buffalo	49	6	6	10	18	11	4,479,737	5,628	2,460,210	3,091	73	12	6	1	8	0
Centerville	50	6	5	13	18	8	4,767,466	6,434	2,603,005	3,513	70	12	8	2	6	2
Leon	46	5	4	8	15	23	4,700,151	6,812	2,794,311	4,050	72	11	8	2	7	0
Normangee	51	8	5	9	15	12	3,178,511	6,020	1,848,781	3,501	78	10	4	0	7	1
Oakwood	46	12	9	11	16	6	1,474,765	6,555	712,486	3,167	65	23	6	0	5	0
146 LIBERTY																
Cleveland	51	6	6	18	18	2	17,660,515	5,617	9,086,268	2,890	63	14	15	2	4	1
Dayton	51	5	5	11	19	9	26,353,439	5,259	14,821,598	2,958	73	10	6	1	4	6
Devers	45	11	7	16	13	8	1,425,199	8,098	694,120	3,944	81	7	8	3	0	1
Hardin	53	5	6	9	16	10	7,081,945	5,697	4,153,930	3,342	80	10	4	0	6	0
Hull-Daisetta	50	6	4	10	20	10	4,721,331	6,432	2,648,874	3,609	77	5	10	0	7	1
Liberty	54	7	5	10	17	8	14,413,368	6,059	8,506,337	3,576	75	11	8	1	5	1
Tarkington	56	6	6	9	17	7	8,189,547	4,756	4,893,518	2,842	75	11	9	0	4	1
147 LIMESTONE																
Coolidge	49	7	7	9	14	13	2,071,588	8,253	1,168,475	4,655	72	11	12	1	4	0
Groesbeck	49	8	6	12	24	1	12,298,640	7,445	6,078,163	3,679	68	12	12	2	5	2
Mexia	56	6	5	13	15	5	15,005,119	6,639	8,918,835	3,946	68	17	7	1	4	3
148 LIPSCOMB																
Booker	59	7	6	12	13	4	2,592,630	6,417	1,580,625	3,912	80	8	6	2	4	0
Darrouzett	51	14	4	14	15	2	1,006,948	17,361	522,894	9,015	92	4	4	0	0	0

"n/a" indicates "not applicable" or "not available."

DISTRICT DETAIL

County Number, Name, Region, District Name, SSA Status		1. ACCOUNTABILITY RATINGS	2. TOTAL NUMBER OF SCHOOLS	3. TOTAL STUDENTS	4. % AFRICAN AMERICAN	5. % HISPANIC	6. % WHITE	7. % OTHER	8. % ECONOMICALLY DISADVANTAGED	9. % SPECIAL EDUCATION	10. % BILINGUAL/ESL EDUCATION	11. % CAREER & TECHNOLOGY	12. % GIFTED & TALENTED ED.	13. ATTENDANCE RATE (1999-2000)	14. ANNUAL DROPOUT RATE (1999-2000)	15. FOUR-YEAR DROPOUT RATE (CLASS OF 2000)	16. NUMBER OF GRADUATES (CLASS OF 2000)	17. % GRADUATED (CLASS OF 2000)
					STUDENTS													
148 LIPSCOMB	Region 16																	
Follett	M	AA	1	155	0	8	90	2	42.6	10	2	30	18	97.1	0.0	0.0	17	100.0
Higgins	M	AA	1	104	0	4	94	2	69.2	12	0	43	7	97.5	0.0	8.3	12	91.7
149 LIVE OAK	Region 2																	
George West	M	RE	4	1,201	0	48	52	0	43.7	13	1	22	9	95.4	0.8	1.2	82	87.2
Three Rivers	M	RE	3	747	1	47	52	1	39.5	16	2	28	10	96.4	0.3	3.2	56	85.5
150 LLANO	Region 13																	
Llano		RE	4	1,682	0	12	87	1	36.0	17	2	23	11	95.7	1.1	10.5	88	84.2
152 LUBBOCK	Region 17																	
Frenship	F	RE	9	5,291	5	26	68	1	34.0	12	1	22	3	96.0	0.2	2.3	285	90.7
Idalou	M	RE	3	836	1	49	50	0	36.0	15	3	20	8	96.6	0.0	0.0	61	95.6
Lubbock		RE	60	29,026	15	43	41	1	54.2	15	2	21	6	95.7	1.3	7.1	1,820	81.7
Lubbock-Cooper		EX	4	2,100	1	30	69	0	37.2	16	4	28	9	97.0	0.2	2.5	120	96.7
New Deal	M	RE	3	710	2	43	55	0	48.7	19	4	34	8	96.2	0.5	1.7	54	95.0
Roosevelt	M	RE	3	1,202	8	39	52	1	61.9	15	2	27	6	96.4	0.3	4.0	64	88.0
Shallowater	M	RE	4	1,205	1	29	70	0	35.5	10	2	22	3	96.1	0.2	1.3	75	97.5
Slaton	F	RE	5	1,395	9	55	36	0	61.2	15	4	25	8	95.9	0.0	2.2	84	93.3
153 LYNN	Region 17																	
New Home	M	EX	1	208	1	40	58	0	49.5	12	6	33	6	96.2	0.0	0.0	9	100.0
O'Donnell	M	EX	3	372	1	55	44	0	72.3	14	2	29	11	97.6	0.5	0.0	36	100.0
Tahoka	M	RE	3	743	8	50	42	1	59.5	14	7	28	8	96.6	1.5	7.3	48	87.3
Wilson	M	RE	1	211	1	60	39	0	70.1	11	2	21	7	95.7	0.0	0.0	14	100.0
154 MADISON	Region 6																	
Madisonville Cons		AA	4	2,009	23	17	60	0	58.8	13	8	22	2	95.7	0.2	2.7	91	81.1
North Zulch	M	RE	2	343	0	3	96	1	37.3	9	0	12	8	96.1	0.5	6.7	25	83.3
155 MARION	Region 8																	
Jefferson		AA	3	1,516	44	2	54	0	51.5	18	0	31	6	96.5	1.4	10.6	86	82.7

"?" indicates that data for this item fall outside a reasonable range.

"M" indicates that the district is a member of a special education shared services arrangement. "F" indicates that it is the fiscal agent.

TAAS — PERCENT OF STUDENTS PASSING FOR ALL GRADES COMBINED (SPRING 2001)									COLLEGE ADMISSIONS TESTS (CLASS OF 2000)				
18. ALL TESTS TAKEN	19. READING	20. WRITING	21. MATHEMATICS	22. AFRICAN AMERICAN	23. HISPANIC	24. WHITE	25. OTHER	26. ECONOMICALLY DISADVANTAGED	27. PERCENT TESTED	28. PERCENT AT OR ABOVE CRITERION	29. SAT I: MEAN TOTAL SCORE	30. ACT: MEAN COMPOSITE SCORE	County Number, Name, District Name
													148 LIPSCOMB
83.1	85.5	89.3	82.4	n/ a	66.7	85.2	LT 5	73.5	76.5	38.5	n/ a	21.7	Follett
81.0	85.4	77.3	92.9	n/ a	LT 5	82.9	n/ a	85.3	100.0	10.0	n/ a	19.7	Higgins
													149 LIVE OAK
90.3	94.7	92.2	96.0	n/ a	83.7	95.7	LT 5	83.0	60.6	23.3	1020	20.2	George West
85.0	90.6	95.1	92.4	n/ a	83.0	86.6	LT 5	79.1	42.9	33.3	1020	20.7	Three Rivers
													150 LLANO
89.1	94.8	89.8	96.0	LT 5	83.3	89.9	71.4	81.3	77.8	25.0	980	20.4	Llano
													152 LUBBOCK
92.3	96.1	94.1	96.6	84.1	86.6	94.7	95.8	87.2	50.6	23.5	991	21.2	Frenship
89.4	94.2	92.9	96.1	LT 5	83.1	94.7	LT 5	78.9	69.8	24.3	958	20.5	Idalou
83.5	89.6	88.3	91.2	70.5	77.4	93.2	92.4	75.3	55.4	35.7	1031	21.1	Lubbock
92.8	96.6	95.8	95.9	83.3	84.5	95.5	LT 5	86.6	54.4	21.4	955	20.7	Lubbock-Cooper
86.6	90.4	95.7	93.5	70.0	78.4	94.6	n/ a	78.6	66.7	10.0	962	18.8	New Deal
85.7	91.9	91.2	93.1	77.5	82.6	89.0	LT 5	80.1	42.1	12.5	978	19.5	Roosevelt
86.6	94.1	85.2	93.9	75.0	83.8	88.0	n/ a	79.7	58.6	24.4	989	20.9	Shallowater
80.9	87.0	90.0	89.6	70.0	76.8	88.9	LT 5	75.1	53.7	11.1	924	19.2	Slaton
													153 LYNN
96.8	96.7	100.0	98.9	LT 5	95.0	98.1	n/ a	95.7	44.4	LT 5	n/ a	LT 5	New Home
93.0	96.4	98.4	95.9	LT 5	88.5	97.6	n/ a	91.5	37.9	9.1	LT 5	18.2	O'Donnell
88.9	91.8	98.1	94.3	77.8	84.3	96.5	100.0	83.4	?	16.3	1086	19.4	Tahoka
86.0	95.5	82.4	93.5	LT 5	78.0	95.2	n/ a	82.8	71.4	30.0	856	17.6	Wilson
													154 MADISON
81.5	87.9	88.4	90.1	66.5	78.3	86.6	LT 5	74.1	69.4	15.3	932	19.1	Madisonville Cons
87.5	90.6	97.0	95.2	n/ a	LT 5	87.0	LT 5	82.9	54.5	8.3	858	LT 5	North Zulch
													155 MARION
79.3	86.3	90.5	90.0	69.1	81.8	86.3	LT 5	72.9	52.9	21.6	1090	20.0	Jefferson

"n/ a" indicates "not applicable" or "not available."

"LT 5 " indicates that more than zero, but less than five students were in this category; therefore, results are masked to protect the students' anonymity.

Page 3 of 6

STAFF

County Number, Name, Region, District Name, SSA Status		31. TOTAL STAFF FTE	32. TOTAL TEACHER FTE	33. % CENTRAL ADMINISTRATIVE	34. % SCHOOL ADMINISTRATIVE	35. % PROFESSIONAL SUPPORT STAFF	36. % TEACHERS	37. % EDUCATIONAL AIDES	38. % AUXILIARY STAFF	39. AVERAGE CENTRAL ADMINISTRATIVE SALARY	40. AVERAGE SCHOOL ADMINISTRATIVE SALARY	41. AVERAGE PROFESSIONAL SUPPORT STAFF SALARY	42. AVERAGE TEACHER SALARY	43. % MINORITY	44. NUMBER OF STUDENTS PER TOTAL STAFF	45. NUMBER OF STUDENTS PER TEACHER
148 LIPSCOMB	Region 16															
Follett	M	31	19	7	2	3	62	6	20	48,645	47,380	44,880	37,228	0	5.1	8.2
Higgins	M	25	17	4	0	0	67	4	25	60,000	0	0	37,159	0	4.1	6.1
149 LIVE OAK	Region 2															
George West	M	176	86	2	3	6	49	14	27	74,498	55,219	46,991	40,708	29	6.8	14.0
Three Rivers	M	132	68	1	2	9	51	13	24	65,000	54,662	39,739	40,329	29	5.7	11.0
150 LLANO	Region 13															
Llano		282	142	1	2	6	50	11	28	64,834	57,078	43,158	35,717	5	6.0	11.8
152 LUBBOCK	Region 17															
Frenship	F	565	341	1	2	8	60	13	16	70,329	53,808	36,710	35,793	12	9.4	15.5
Idalou	M	106	66	2	3	5	62	11	17	62,005	55,622	41,826	37,123	10	7.9	12.6
Lubbock		3,576	2,113	1	3	9	59	13	15	71,240	59,509	46,213	37,777	25	8.1	13.7
Lubbock-Cooper		285	136	1	4	7	48	15	25	64,786	52,854	42,397	34,984	24	7.4	15.4
New Deal	M	94	58	2	3	5	62	15	12	62,891	53,554	43,136	30,789	7	7.6	12.1
Roosevelt	M	196	102	2	3	7	52	12	24	64,466	50,681	37,758	34,446	19	6.1	11.8
Shallowater	M	151	85	2	4	4	57	11	22	64,924	56,875	39,446	35,627	15	8.0	14.1
Slaton	F	227	121	2	2	5	53	11	26	62,137	51,373	40,018	36,439	28	6.2	11.5
153 LYNN	Region 17															
New Home	M	34	21	3	5	2	61	10	18	58,300	40,479	20,692	32,064	21	6.2	10.1
O'Donnell	M	71	36	1	5	3	50	9	31	83,647	48,543	32,859	39,547	28	5.2	10.4
Tahoka	M	126	65	1	4	5	51	13	26	69,000	47,233	41,456	34,736	25	5.9	11.4
Wilson	M	41	22	2	5	5	54	10	24	54,000	44,426	38,540	29,157	24	5.1	9.6
154 MADISON	Region 6															
Madisonville Cons		275	138	1	4	6	50	11	28	62,774	47,554	39,971	34,170	21	7.3	14.6
North Zulch	M	55	32	2	3	2	57	0	36	57,515	46,915	46,466	33,271	2	6.2	10.9
155 MARION	Region 8															
Jefferson		248	119	2	2	6	48	15	26	53,434	52,068	39,073	35,703	40	6.1	12.8

"?" indicates that data for this item fall outside a reasonable range.
"M" indicates that the district is a member of a special education shared services arrangement. "F" indicates that it is the fiscal agent.

TEACHERS

46. % TEACHERS WITH 1 OR MORE PERMITS	47. % WITH 5 OR FEWER YEARS EXPERIENCE	48. AVERAGE YEARS OF EXPERIENCE	49. % WITH ADVANCED DEGREES	50. TEACHER TURNOVER RATE	51. % AFRICAN AMERICAN	52. % HISPANIC	53. % WHITE	54. % OTHER	55. % REGULAR EDUCATION	56. % SPECIAL EDUCATION	57. % COMPENSATORY EDUCATION	58. % BILINGUAL/ESL EDUCATION	59. % CAREER & TECHNOLOGY ED.	60. % OTHER EDUC. (INCLUDES G&T)	County Number, Name, District Name
															148 LIPSCOMB
0.0	5.3	17.8	28.5	19.8	0	0	100	0	84	3	5	1	7	0	Follett
0.0	17.6	16.7	29.4	22.2	0	0	100	0	81	1	7	0	10	0	Higgins
															149 LIVE OAK
4.7	14.0	14.7	25.7	17.2	0	16	84	0	73	7	7	1	5	7	George West
0.0	17.6	15.7	19.1	14.7	0	10	90	0	83	5	2	0	7	2	Three Rivers
															150 LLANO
0.7	26.6	12.8	21.8	14.6	0	3	97	0	74	13	1	1	5	6	Llano
															152 LUBBOCK
1.5	18.2	13.8	16.1	10.3	1	3	96	0	78	10	2	1	5	4	Frenship
0.0	26.2	14.6	8.2	14.1	0	3	97	0	84	6	2	0	6	2	Idalou
2.3	31.9	13.1	25.0	14.0	4	11	85	0	70	11	5	3	4	8	Lubbock
0.7	27.1	12.6	22.9	11.5	0	7	93	0	79	10	2	1	7	1	Lubbock-Cooper
3.4	50.4	10.6	12.0	19.0	0	2	97	2	83	8	1	0	5	2	New Deal
0.0	30.3	11.0	13.7	34.6	2	9	89	0	79	12	2	1	5	1	Roosevelt
0.0	17.1	13.7	16.3	8.5	0	4	96	0	74	7	6	1	10	3	Shallowater
3.8	26.9	13.4	19.0	12.8	2	9	88	0	73	14	4	0	6	2	Slaton
															153 LYNN
0.0	47.0	9.3	11.7	17.1	0	5	95	0	77	5	10	0	7	1	New Home
0.0	11.2	15.7	11.2	10.3	0	3	94	3	82	6	3	0	8	2	O'Donnell
3.1	33.8	10.8	17.1	22.1	0	3	97	0	85	5	4	1	5	0	Tahoka
4.5	72.7	5.5	4.5	34.3	0	5	95	0	73	5	10	2	10	1	Wilson
															154 MADISON
5.8	31.7	13.5	18.8	15.9	6	1	93	0	71	10	6	3	7	3	Madisonville Cons
28.5	56.9	7.1	15.8	39.9	0	0	100	0	72	5	7	0	11	4	North Zulch
															155 MARION
5.0	20.1	15.6	22.6	15.2	27	0	73	0	72	13	8	0	5	1	Jefferson

"n/a" indicates "not applicable" or "not available."

DISTRICT DETAIL

Page 5 of 6

County Number, Name, Region, District Name, SSA Status		TAXES AND BUDGETED REVENUES								FUND BALANCES		BUDGETED EXPENDITURES
		61. TAXABLE VALUE PER PUPIL	62. LOCALLY ADOPTED TAX RATE	63. STATE AID PER PUPIL	64. TOTAL REVENUE	65. TOTAL REVENUE PER PUPIL	66. % STATE	67. % LOCAL AND OTHER	68. % FEDERAL	69. FUND BALANCE (END OF 1999-2000)	70. % FUND BALANCE (OF 2000-01 BUDGET)	71. TOTAL EXPENDITURES
148 LIPSCOMB	Region 16											
Follett	M	506,144	1.500	818	1,431,772	9,237	13	86	1	934,709	56	1,669,378
Higgins	M	577,212	1.500	906	1,153,094	11,087	16	82	2	286,547	26	1,165,333
149 LIVE OAK	Region 2											
George West	M	219,872	1.500	3,240	8,489,687	7,069	48	49	3	1,879,165	23	8,485,230
Three Rivers	M	431,993	1.548	843	6,150,811	8,234	12	87	2	604,261	11	6,092,058
150 LLANO	Region 13											
Llano		598,634	1.640	359	15,665,057	9,313	7	91	2	1,985,042	12	15,881,071
152 LUBBOCK	Region 17											
Frenship	F	150,457	1.589	3,345	30,309,198	5,728	54	46	0	5,975,070	22	33,038,716
Idalou	M	127,073	1.500	4,009	5,009,507	5,992	58	40	2	436,602	9	4,969,611
Lubbock		184,555	1.590	2,667	176,103,496	6,067	43	53	4	21,393,130	13	179,361,496
Lubbock-Cooper		130,289	1.452	3,841	12,854,635	6,121	62	35	3	1,353,261	12	12,984,443
New Deal	M	112,970	1.500	4,739	4,859,310	6,844	70	28	2	1,356,311	29	4,692,310
Roosevelt	M	87,505	1.500	5,512	8,105,605	6,743	74	22	4	1,053,527	14	7,663,170
Shallowater	M	67,861	1.640	5,240	8,019,978	6,656	76	22	2	1,518,023	21	7,858,346
Slaton	F	141,265	1.500	4,622	10,538,612	7,555	61	35	4	1,775,043	18	10,369,160
153 LYNN	Region 17											
New Home	M	148,507	1.435	5,174	1,653,000	7,947	63	35	3	558,550	36	1,616,000
O'Donnell	M	127,382	1.460	7,011	3,862,773	10,384	65	32	3	789,548	22	3,675,463
Tahoka	M	100,888	1.475	5,715	5,512,581	7,419	73	24	3	1,109,978	21	5,396,991
Wilson	M	129,946	1.580	6,063	1,406,061	6,664	59	37	4	225,128	15	1,621,906
154 MADISON	Region 6											
Madisonville Cons		124,125	1.540	4,025	12,431,539	6,188	62	34	4	986,824	9	12,796,639
North Zulch	M	131,201	1.366	5,203	2,465,769	7,189	66	32	2	504,921	21	2,431,670
155 MARION	Region 8											
Jefferson		263,078	1.327	2,629	9,426,738	6,218	37	58	5	2,677,302	32	9,775,393

"?" indicates that data for this item fall outside a reasonable range.

"M" indicates that the district is a member of a special education shared services arrangement. "F" indicates that it is the fiscal agent.

BUDGETED EXPENDITURES								BUDGETED INSTRUCTIONAL EXPENDITURES								
72. % INSTRUCTIONAL	73. % CENTRAL ADMINISTRATIVE	74. % SCHOOL LEADERSHIP	75. % PLANT SERVICES	76. % OTHER OPERATING	77. % NON-OPERATING	78. TOTAL OPERATING EXPENDITURES	79. TOTAL OPERATING EXPENDITURES PER PUPIL	80. TOTAL INSTRUCTIONAL EXPENDITURES	81. TOTAL INSTRUCTIONAL EXPENDITURES PER PUPIL	82. % REGULAR EDUCATION	83. % SPECIAL EDUCATION	84. % COMPENSATORY EDUCATION	85. % BILINGUAL/ESL EDUCATION	86. % CAREER & TECHNOLOGY ED.	87. % GIFTED & TALENTED ED.	County Number, Name, District Name
																148 LIPSCOMB
57	11	4	9	13	5	1,583,379	10,215	950,327	6,131	78	3	5	1	12	1	Follett
68	10	2	10	10	0	1,164,332	11,196	786,818	7,566	85	4	4	0	7	0	Higgins
																149 LIVE OAK
58	7	5	9	16	5	8,050,019	6,703	4,882,395	4,065	73	11	7	1	7	1	George West
56	7	5	10	16	5	5,776,501	7,733	3,415,543	4,572	78	8	6	1	6	1	Three Rivers
																150 LLANO
42	7	4	10	20	17	13,176,670	7,834	6,716,292	3,993	70	14	8	1	5	2	Llano
																152 LUBBOCK
48	5	3	9	15	20	26,428,268	4,995	15,984,986	3,021	79	10	5	0	5	1	Frenship
53	5	6	11	16	9	4,515,555	5,401	2,613,609	3,126	71	12	8	2	5	3	Idalou
52	5	6	11	18	8	165,202,257	5,692	93,925,642	3,236	73	15	4	2	3	3	Lubbock
50	5	5	8	22	10	11,661,693	5,553	6,502,217	3,096	73	12	6	1	7	1	Lubbock-Cooper
59	6	6	10	19	0	4,669,685	6,577	2,771,748	3,904	73	10	10	0	5	1	New Deal
55	8	5	10	20	2	7,526,021	6,261	4,184,451	3,481	61	15	13	1	7	2	Roosevelt
52	5	6	11	16	10	7,072,753	5,870	4,079,865	3,386	73	10	8	0	9	0	Shallowater
52	7	6	12	20	3	10,092,140	7,235	5,414,538	3,881	69	12	12	0	6	1	Slaton
																153 LYNN
48	10	6	14	18	4	1,556,561	7,483	779,242	3,746	71	7	12	1	8	0	New Home
51	6	4	14	16	10	3,324,467	8,937	1,871,211	5,030	64	11	15	0	8	1	O'Donnell
58	6	7	11	15	3	5,221,922	7,028	3,139,456	4,225	62	12	17	1	7	1	Tahoka
46	12	8	13	18	3	1,572,216	7,451	743,251	3,523	73	9	9	0	8	0	Wilson
																154 MADISON
45	7	5	11	20	11	11,425,119	5,687	5,807,863	2,891	68	11	14	0	7	0	Madisonville Cons
56	11	5	11	14	3	2,347,150	6,843	1,365,865	3,982	79	8	3	0	10	1	North Zulch
																155 MARION
48	7	5	7	20	13	8,524,805	5,623	4,678,450	3,086	68	17	8	0	7	0	Jefferson

"n/a" indicates "not applicable" or "not available."

DISTRICT DETAIL

County Number, Name, Region, District Name, SSA Status		1. ACCOUNTABILITY RATINGS	2. TOTAL NUMBER OF SCHOOLS	3. TOTAL STUDENTS	4. % AFRICAN AMERICAN	5. % HISPANIC	6. % WHITE	7. % OTHER	8. % ECONOMICALLY DISADVANTAGED	9. % SPECIAL EDUCATION	10. % BILINGUAL/ESL EDUCATION	11. % CAREER & TECHNOLOGY	12. % GIFTED & TALENTED ED.	13. ATTENDANCE RATE (1999-2000)	14. ANNUAL DROPOUT RATE (1999-2000)	15. FOUR-YEAR DROPOUT RATE (CLASS OF 2000)	16. NUMBER OF GRADUATES (CLASS OF 2000)	17. % GRADUATED (CLASS OF 2000)
					STUDENTS													
156 MARTIN	Region 18																	
Grady	M	EX	1	215	0	34	66	1	35.8	10	10	25	4	95.2	0.8	6.3	15	93.8
Stanton	F	RE	3	840	2	58	40	0	56.9	12	4	27	7	96.9	1.4	3.3	52	85.0
157 MASON	Region 15																	
Mason	M	RE	3	605	0	37	63	0	50.9	20	6	32	9	96.7	0.0	5.5	51	90.9
158 MATAGORDA	Region 3																	
Bay City	F	RE	8	4,416	19	41	40	1	63.2	14	5	26	6	95.2	0.7	6.6	266	83.8
Matagorda	M	RE	1	85	6	20	74	0	100.0	13	2	0	0	97.2	n/a	n/a	n/a	n/a
Palacios	M	RE	4	1,712	4	50	30	15	57.5	11	10	28	9	96.1	0.4	6.0	101	85.5
Tidehaven	M	AA	5	884	5	40	55	0	52.7	13	5	22	8	95.7	0.7	3.0	62	92.4
Van Vleck	M	RE	4	976	24	17	59	0	49.2	12	1	26	12	95.2	0.0	1.4	68	90.3
159 MAVERICK	Region 20																	
Eagle Pass		RE	23	12,515	0	97	2	2	89.8	7	35	16	12	95.8	0.3	9.2	591	75.9
160 MCCULLOCH	Region 15																	
Brady	F	RE	4	1,356	2	38	59	0	55.6	15	2	19	11	96.4	0.9	4.4	74	84.4
Lohn	M	EX	1	107	0	33	67	0	85.0	29	0	36	4	97.7	0.0	0.0	11	91.7
Rochelle	M	EX	1	187	1	17	81	1	73.3	19	1	28	9	96.7	0.0	5.3	16	94.7
161 MCLENNAN	Region 12																	
Axtell	M	RE	5	727	5	5	90	0	44.7	38	0	26	7	97.2	0.3	1.7	58	93.2
Bosqueville		EX	2	463	6	15	78	0	30.0	18	1	17	7	96.7	0.0	4.0	16	72.0
Bruceville-Eddy	F	RE	6	938	2	16	82	0	37.0	29	5	26	7	95.8	0.0	4.4	67	88.2
China Spring	M	RE	8	1,530	1	7	91	2	14.4	21	1	14	6	96.6	0.4	1.5	130	95.4
Connally		RE	7	2,489	17	18	64	1	52.9	16	2	17	6	96.1	1.4	7.7	156	83.6
Crawford	M	EX	2	598	1	9	90	0	15.4	12	2	30	5	97.7	0.3	2.0	45	93.9
Gholson	M	RE	1	136	12	9	79	0	58.8	15	0	0	25	96.4	0.0	n/a	n/a	n/a
Hallsburg	M	AA	1	111	7	7	86	0	38.7	14	0	0	8	97.9	n/a	n/a	n/a	n/a
La Vega		AA	6	2,498	23	28	48	1	65.5	17	5	16	5	96.0	1.1	7.8	94	76.5
Lorena	M	RE	5	1,477	1	8	90	1	11.4	17	0	23	11	97.1	0.1	0.0	111	97.1

"?" indicates that data for this item fall outside a reasonable range.

"M" indicates that the district is a member of a special education shared services arrangement. "F" indicates that it is the fiscal agent.

County Number, Name, District Name	TAAS: Percent of Students Passing for All Grades Combined (Spring 2001): 18. All Tests Taken	19. Reading	20. Writing	21. Mathematics	22. African American	23. Hispanic	24. White	25. Other	26. Economically Disadvantaged	College Admissions Tests (Class of 2000): 27. Percent Tested	28. Percent At or Above Criterion	29. SAT I: Mean Total Score	30. ACT: Mean Composite Score
156 MARTIN													
Grady	93.7	94.6	100.0	97.9	n/ a	89.7	95.5	n/ a	90.6	57.1	25.0	1045	24.2
Stanton	85.4	90.1	91.3	92.8	90.0	78.4	95.0	n/ a	78.6	65.2	13.3	962	20.0
157 MASON													
Mason	89.3	94.3	93.0	96.9	n/ a	85.1	91.4	n/ a	81.0	82.5	18.2	935	19.6
158 MATAGORDA													
Bay City	83.9	90.6	86.8	92.6	74.5	79.3	91.6	90.9	78.1	61.0	24.5	979	22.9
Matagorda	77.1	85.3	90.0	82.4	LT 5	85.7	73.1	n/ a	77.1	n/ a	n/ a	n/ a	n/ a
Palacios	88.9	92.9	89.3	97.5	81.3	85.7	94.2	89.7	84.3	62.0	17.5	925	18.7
Tidehaven	85.6	93.0	84.9	93.1	71.4	83.1	88.0	n/ a	81.1	56.4	12.9	909	19.0
Van Vleck	83.5	90.7	88.3	92.2	77.2	78.6	87.9	n/ a	75.0	52.4	12.1	896	19.1
159 MAVERICK													
Eagle Pass	78.6	84.8	88.2	89.2	LT 5	78.8	85.1	62.8	77.8	53.3	7.0	872	18.6
160 MCCULLOCH													
Brady	85.7	91.1	90.9	94.1	87.5	79.8	88.9	LT 5	83.3	63.2	23.3	1028	20.8
Lohn	92.3	96.2	100.0	96.0	n/ a	100.0	90.5	n/ a	95.2	50.0	20.0	n/ a	21.0
Rochelle	88.2	93.9	91.7	95.2	n/ a	92.9	87.3	n/ a	83.9	100.0	8.3	LT 5	17.4
161 MCLENNAN													
Axtell	87.3	92.8	90.1	93.7	87.5	92.9	87.0	n/ a	85.6	38.8	26.3	1042	20.8
Bosqueville	92.7	98.0	92.2	96.6	100.0	85.3	93.8	LT 5	87.0	66.7	40.0	LT 5	22.0
Bruceville-Eddy	85.5	90.2	94.4	91.8	LT 5	79.5	86.6	LT 5	80.2	51.7	16.1	1058	19.1
China Spring	91.1	95.9	94.3	95.5	LT 5	91.7	91.2	88.9	86.2	69.8	17.3	960	19.9
Connally	82.2	90.7	92.0	89.9	70.2	76.3	86.8	84.6	77.8	47.7	33.9	1008	21.2
Crawford	97.6	99.3	96.3	99.6	LT 5	100.0	97.4	n/ a	97.7	77.5	54.8	1062	24.8
Gholson	85.4	89.6	94.7	92.4	90.0	85.7	84.6	n/ a	86.0	n/ a	n/ a	n/ a	n/ a
Hallsburg	90.4	98.0	71.4	100.0	LT 5	100.0	90.9	n/ a	87.5	n/ a	n/ a	n/ a	n/ a
La Vega	77.6	84.6	84.4	89.4	72.2	78.7	79.7	LT 5	74.0	44.4	13.9	895	18.4
Lorena	92.4	96.9	95.6	95.8	87.5	84.6	92.9	LT 5	82.1	63.6	33.9	1033	21.8

"n/ a" indicates "not applicable" or "not available."

"LT 5 " indicates that more than zero, but less than five students were in this category; therefore, results are masked to protect the students' anonymity.

STAFF

County Number, Name, Region, District Name, SSA Status		31. Total Staff FTE	32. Total Teacher FTE	33. % Central Administrative	34. % School Administrative	35. % Professional Support Staff	36. % Teachers	37. % Educational Aides	38. % Auxiliary Staff	39. Average Central Administrative Salary	40. Average School Administrative Salary	41. Average Professional Support Staff Salary	42. Average Teacher Salary	43. % Minority	44. Number of Students per Total Staff	45. Number of Students per Teacher
156 MARTIN	Region 18															
Grady	M	37	18	3	3	2	50	12	30	63,878	58,779	46,894	40,221	16	5.9	11.7
Stanton	F	132	73	3	2	4	56	11	24	58,012	58,170	42,582	38,019	27	6.4	11.5
157 MASON	Region 15															
Mason	M	113	57	1	3	5	50	12	29	64,000	53,023	45,029	37,181	19	5.3	10.7
158 MATAGORDA	Region 3															
Bay City	F	648	285	0	1	8	44	17	29	68,622	52,953	42,147	36,575	37	6.8	15.5
Matagorda	M	18	9	6	0	0	50	0	44	60,000	0	0	34,492	11	4.7	9.4
Palacios	M	255	128	1	3	7	50	15	24	71,134	57,400	45,374	40,989	27	6.7	13.4
Tidehaven	M	145	76	1	3	2	52	14	28	63,375	50,125	40,957	36,239	20	6.1	11.7
Van Vleck	M	149	74	1	3	5	49	2	40	61,300	50,879	45,016	37,310	27	6.6	13.3
159 MAVERICK	Region 20															
Eagle Pass		1,691	753	0	3	5	45	15	32	76,253	54,864	47,482	39,151	93	7.4	16.6
160 MCCULLOCH	Region 15															
Brady	F	251	122	1	3	6	48	18	23	60,828	47,877	41,523	34,798	23	5.4	11.2
Lohn	M	25	13	4	0	1	52	20	23	57,000	0	40,793	33,867	16	4.3	8.2
Rochelle	M	43	20	5	2	8	47	18	22	44,869	52,094	23,873	39,280	7	4.3	9.2
161 MCLENNAN	Region 12															
Axtell	M	77	46	1	4	5	59	5	26	65,122	50,668	39,575	34,207	4	9.4	16.0
Bosqueville		52	44	4	4	6	85	0	2	50,000	51,500	36,226	33,065	3	8.8	10.4
Bruceville-Eddy	F	184	72	1	3	5	39	17	35	85,146	52,154	38,789	33,763	7	5.1	13.0
China Spring	M	176	95	1	4	6	54	2	33	52,418	49,792	43,171	34,656	6	8.7	16.2
Connally		375	184	1	2	5	49	15	27	66,799	52,494	42,734	35,247	13	6.6	13.5
Crawford	M	74	46	1	3	4	62	2	28	78,103	57,222	41,152	36,712	5	8.0	13.1
Gholson	M	23	11	2	6	0	49	25	18	84,086	58,029	0	33,051	5	5.8	12.0
Hallsburg	M	17	9	3	3	3	57	0	34	60,700	60,700	32,320	37,393	0	6.6	11.7
La Vega		341	184	2	4	8	54	15	17	60,629	54,530	41,916	33,176	21	7.3	13.6
Lorena	M	160	89	1	4	4	56	8	27	59,343	55,250	37,682	35,999	7	9.3	16.6

"?" indicates that data for this item fall outside a reasonable range.

"M" indicates that the district is a member of a special education shared services arrangement. "F" indicates that it is the fiscal agent.

TEACHERS

Page 4 of 6

County Number, Name, District Name	46. % Teachers with 1 or More Permits	47. % with 5 or Fewer Years Experience	48. Average Years of Experience	49. % with Advanced Degrees	50. Teacher Turnover Rate	51. % African American	52. % Hispanic	53. % White	54. % Other	55. % Regular Education	56. % Special Education	57. % Compensatory Education	58. % Bilingual/ESL Education	59. % Career & Technology Ed.	60. % Other Educ. (Includes G&T)
156 MARTIN															
Grady	5.5	5.5	14.6	18.1	4.0	0	5	95	0	76	5	0	4	13	2
Stanton	2.7	19.1	13.8	16.7	9.2	1	10	89	0	79	5	7	1	7	0
157 MASON															
Mason	0.0	13.2	17.3	17.6	12.8	0	4	96	0	78	11	1	2	7	1
158 MATAGORDA															
Bay City	6.2	34.2	12.3	13.1	19.8	10	9	81	0	69	10	2	3	6	9
Matagorda	0.0	22.2	8.3	0.0	25.0	0	0	100	0	78	22	0	0	0	0
Palacios	7.0	18.6	15.9	27.4	16.1	1	12	85	3	78	8	1	6	7	0
Tidehaven	9.3	31.8	13.9	14.6	21.9	0	7	93	0	83	7	3	0	6	0
Van Vleck	6.8	23.1	14.4	7.6	22.0	18	1	81	0	70	7	3	0	11	9
159 MAVERICK															
Eagle Pass	15.7	36.9	11.7	19.9	10.8	0	87	12	1	40	7	3	42	4	5
160 MCCULLOCH															
Brady	2.5	28.2	13.6	10.1	9.7	2	5	93	0	71	11	6	1	6	5
Lohn	15.3	38.1	12.6	23.7	13.2	0	0	100	0	79	9	3	0	9	0
Rochelle	0.0	0.0	18.7	23.9	13.9	0	0	100	0	78	10	0	0	12	0
161 MCLENNAN															
Axtell	0.0	30.8	11.0	13.2	9.6	2	2	96	0	89	0	2	0	7	2
Bosqueville	4.5	46.2	11.2	28.2	30.6	0	0	100	0	81	10	0	0	7	2
Bruceville-Eddy	0.0	36.0	10.9	11.1	21.8	1	0	99	0	78	17	0	0	6	0
China Spring	4.2	23.8	12.6	11.6	17.6	0	1	98	1	89	0	0	0	6	6
Connally	1.6	33.9	12.4	14.6	24.4	3	2	95	1	76	10	3	1	7	3
Crawford	0.0	16.7	14.1	10.9	5.7	0	0	100	0	82	8	0	1	7	2
Gholson	0.0	44.1	8.2	8.8	30.8	0	0	100	0	88	9	0	0	0	3
Hallsburg	0.0	10.5	13.2	21.1	0.0	0	0	100	0	98	0	0	0	0	2
La Vega	7.0	45.6	11.3	23.9	18.7	10	8	83	0	74	9	11	1	3	2
Lorena	1.1	20.2	13.0	14.7	12.7	0	1	99	0	91	0	0	0	7	3

"n/a" indicates "not applicable" or "not available."

County Number, Name, Region, District Name, SSA Status		TAXES AND BUDGETED REVENUES								FUND BALANCES		BUDGETED EXPENDITURES
		61. TAXABLE VALUE PER PUPIL	62. LOCALLY ADOPTED TAX RATE	63. STATE AID PER PUPIL	64. TOTAL REVENUE	65. TOTAL REVENUE PER PUPIL	66. % STATE	67. % LOCAL AND OTHER	68. % FEDERAL	69. FUND BALANCE (END OF 1999-2000)	70. % FUND BALANCE (OF 2000-01 BUDGET)	71. TOTAL EXPENDITURES
156 MARTIN	Region 18											
Grady	M	536,365	1.380	402	1,955,606	9,096	9	88	3	1,419,741	78	1,918,664
Stanton	F	153,014	1.450	4,667	6,204,275	7,386	65	32	3	2,093,465	35	6,164,994
157 MASON	Region 15											
Mason	M	212,117	1.450	4,885	5,144,953	8,504	57	40	2	681,444	14	5,019,727
158 MATAGORDA	Region 3											
Bay City	F	195,295	1.528	2,184	27,842,203	6,305	47	50	3	823,088	3	27,443,461
Matagorda	M	769,069	1.433	328	986,028	11,600	9	87	4	922	0	745,068
Palacios	M	663,266	1.400	301	13,272,682	7,753	19	77	4	4,876,170	26	14,196,702
Tidehaven	M	276,757	1.318	2,413	5,947,725	6,728	41	57	3	778,126	14	5,834,807
Van Vleck	M	180,128	1.360	3,617	6,663,090	6,827	59	37	3	1,338,875	21	6,540,916
159 MAVERICK	Region 20											
Eagle Pass		63,403	1.247	4,046	70,997,538	5,673	77	16	7	5,881,090	8	74,798,117
160 MCCULLOCH	Region 15											
Brady	F	122,854	1.640	3,207	9,601,563	7,081	62	35	3	387,612	5	9,430,653
Lohn	M	139,839	1.422	7,275	1,130,814	10,568	75	22	3	161,951	15	1,130,345
Rochelle	M	141,153	1.322	2,845	1,938,488	10,366	74	22	4	281,212	15	1,902,170
161 MCLENNAN	Region 12											
Axtell	M	67,151	1.370	6,590	5,976,192	8,220	86	12	2	1,715,232	31	3,713,449
Bosqueville		123,529	1.495	6,454	3,565,755	7,701	68	30	1	571,042	18	3,565,757
Bruceville-Eddy	F	77,238	1.350	8,676	7,203,367	7,679	82	16	2	73,598	1	5,423,136
China Spring	M	111,131	1.500	4,424	9,715,515	6,350	67	32	1	2,237,040	27	9,677,632
Connally		107,685	1.511	4,596	16,644,849	6,687	68	28	4	1,590,959	11	17,167,726
Crawford	M	98,319	1.497	4,793	3,955,392	6,614	71	28	1	903,766	14	6,993,132
Gholson	M	122,881	1.427	5,933	1,099,200	8,082	76	22	3	208,499	21	1,008,122
Hallsburg	M	675,053	1.500	332	1,194,120	10,758	6	92	3	871,047	72	1,074,723
La Vega		114,012	1.536	3,910	16,395,117	6,563	63	32	5	2,789,691	19	16,453,679
Lorena	M	104,999	1.571	4,584	9,450,230	6,398	70	29	1	953,635	12	8,364,778

"?" indicates that data for this item fall outside a reasonable range.

"M" indicates that the district is a member of a special education shared services arrangement. "F" indicates that it is the fiscal agent.

Page 6 of 6

County Number, Name, District Name	72. % Instructional	73. % Central Administrative	74. % School Leadership	75. % Plant Services	76. % Other Operating	77. % Non-Operating	78. Total Operating Expenditures	79. Total Operating Expenditures Per Pupil	80. Total Instructional Expenditures	81. Total Instructional Expenditures Per Pupil	82. % Regular Education	83. % Special Education	84. % Compensatory Education	85. % Bilingual/ESL Education	86. % Career & Technology Ed.	87. % Gifted & Talented Ed.
	BUDGETED EXPENDITURES								BUDGETED INSTRUCTIONAL EXPENDITURES							
156 MARTIN																
Grady	45	10	5	13	21	6	1,799,603	8,370	855,884	3,981	52	13	17	5	11	3
Stanton	56	7	5	11	16	5	5,880,294	7,000	3,468,445	4,129	67	9	12	8	5	0
157 MASON																
Mason	48	8	6	8	17	13	4,350,540	7,191	2,417,035	3,995	56	11	20	0	9	4
158 MATAGORDA																
Bay City	48	4	5	14	20	10	24,722,634	5,598	13,089,903	2,964	71	12	10	1	5	1
Matagorda	52	14	10	13	10	1	738,868	8,693	384,715	4,526	69	24	5	0	2	0
Palacios	52	7	5	9	14	12	12,553,609	7,333	7,409,793	4,328	65	10	6	6	6	7
Tidehaven	57	6	6	10	19	2	5,709,357	6,459	3,338,389	3,776	74	8	8	2	6	1
Van Vleck	54	6	6	12	21	1	6,468,916	6,628	3,527,950	3,615	72	9	8	0	8	3
159 MAVERICK																
Eagle Pass	53	5	6	10	19	7	69,860,169	5,582	39,990,454	3,195	77	9	7	2	4	1
160 MCCULLOCH																
Brady	53	5	6	7	18	10	8,476,283	6,251	5,035,050	3,713	63	14	16	0	6	1
Lohn	52	12	4	7	18	7	1,049,345	9,807	586,892	5,485	68	16	7	0	8	0
Rochelle	52	15	5	8	14	6	1,795,992	9,604	991,066	5,300	54	15	18	0	13	0
161 MCLENNAN																
Axtell	59	4	8	12	17	1	3,682,949	5,066	2,176,061	2,993	86	0	6	0	7	0
Bosqueville	50	10	4	10	14	12	3,122,244	6,744	1,775,558	3,835	73	10	7	0	8	1
Bruceville-Eddy	47	4	8	10	16	16	4,567,329	4,869	2,541,617	2,710	78	0	13	2	5	2
China Spring	58	4	5	9	13	10	8,694,409	5,683	5,627,151	3,678	77	19	1	0	2	0
Connally	50	5	5	9	19	12	15,192,095	6,104	8,582,339	3,448	68	15	8	0	6	3
Crawford	28	4	3	6	9	50	3,486,104	5,830	1,974,110	3,301	80	7	3	0	9	1
Gholson	55	10	13	8	13	1	996,622	7,328	550,190	4,046	67	23	9	0	0	0
Hallsburg	44	30	7	10	9	1	1,065,223	9,597	469,940	4,234	90	0	8	0	0	2
La Vega	49	9	6	11	20	6	15,416,680	6,172	7,988,340	3,198	74	12	10	0	3	1
Lorena	49	4	6	11	15	16	7,067,679	4,785	4,118,334	2,788	91	0	2	0	6	2

"n/a" indicates "not applicable" or "not available."

DISTRICT DETAIL

County Number, Name, Region, District Name, SSA Status		1. ACCOUNTABILITY RATINGS	2. TOTAL NUMBER OF SCHOOLS	3. TOTAL STUDENTS	4. % AFRICAN AMERICAN	5. % HISPANIC	6. % WHITE	7. % OTHER	8. % ECONOMICALLY DISADVANTAGED	9. % SPECIAL EDUCATION	10. % BILINGUAL/ESL EDUCATION	11. % CAREER & TECHNOLOGY	12. % GIFTED & TALENTED ED.	13. ATTENDANCE RATE (1999-2000)	14. ANNUAL DROPOUT RATE (1999-2000)	15. FOUR-YEAR DROPOUT RATE (CLASS OF 2000)	16. NUMBER OF GRADUATES (CLASS OF 2000)	17. % GRADUATED (CLASS OF 2000)
					STUDENTS													
161 MCLENNAN	Region 12																	
Mart	M	RE	3	714	27	7	67	0	45.5	20	1	23	7	97.5	0.0	0.0	69	98.3
McGregor	F	RE	4	1,117	11	38	51	0	54.5	14	9	14	19	96.9	0.8	6.7	67	81.3
Midway		RE	10	5,776	7	9	81	3	12.5	10	1	12	13	96.5	0.3	2.7	376	87.8
Moody	M	AA	5	731	5	20	75	0	43.8	14	3	20	8	95.5	1.3	4.4	41	80.0
Riesel	M	RE	2	596	4	8	88	1	15.4	18	0	25	6	95.6	1.3	2.2	43	91.3
Robinson		EX	5	1,969	4	12	84	0	15.6	17	1	18	12	96.9	0.4	3.8	145	92.9
Waco		AA	34	15,433	39	41	20	1	75.6	16	9	20	9	94.9	2.8	13.2	538	64.2
West	M	EX	7	1,509	4	10	86	0	30.3	25	3	30	4	96.1	0.2	3.1	164	90.2
162 MCMULLEN	Region 2																	
McMullen County	M	RE	1	168	0	53	46	1	55.4	13	0	29	9	96.5	0.0	0.0	11	73.3
163 MEDINA	Region 20																	
D'Hanis	M	EX	1	271	0	49	49	1	38.0	13	1	26	11	97.0	1.4	0.0	20	100.0
Devine		AA	5	1,878	1	48	50	1	46.4	13	2	21	7	95.6	1.5	6.8	115	88.9
Hondo		AA	6	2,126	1	62	36	1	51.0	11	3	26	6	95.0	2.1	12.8	96	82.1
Medina Valley		AA	6	2,968	1	49	49	2	39.9	13	4	23	11	96.1	0.4	2.2	220	91.1
Natalia		AA	4	1,139	1	74	25	0	69.6	17	8	19	12	96.2	2.2	10.9	46	83.6
164 MENARD	Region 15																	
Menard	F	RE	3	469	1	54	45	0	60.8	16	4	26	9	97.0	0.4	0.0	33	94.6
165 MIDLAND	Region 18																	
Greenwood	M	RE	4	1,589	0	23	77	1	24.5	10	3	33	9	96.6	0.7	4.5	119	90.9
Midland		AA	35	20,522	10	42	47	1	47.7	9	7	16	16	95.0	1.3	9.6	1,319	78.8
166 MILAM	Region 6																	
Buckholts	M	AA	1	198	0	47	54	0	78.3	15	10	16	1	96.6	0.0	0.0	14	93.3
Cameron	M	AA	4	1,698	21	35	44	0	59.9	12	2	31	9	96.5	0.5	3.9	96	89.2
Gause	M	AA	1	189	6	16	78	0	46.0	12	1	0	4	96.8	n/a	n/a	n/a	n/a
Milano	M	RE	2	414	8	12	80	0	40.1	15	1	47	6	94.2	0.4	0.0	32	96.9

"?" indicates that data for this item fall outside a reasonable range.
"M" indicates that the district is a member of a special education shared services arrangement. "F" indicates that it is the fiscal agent.

TAAS PERCENT OF STUDENTS PASSING FOR ALL GRADES COMBINED (SPRING 2001)									COLLEGE ADMISSIONS TESTS (CLASS OF 2000)				
18. ALL TESTS TAKEN	19. READING	20. WRITING	21. MATHEMATICS	22. AFRICAN AMERICAN	23. HISPANIC	24. WHITE	25. OTHER	26. ECONOMICALLY DISADVANTAGED	27. PERCENT TESTED	28. PERCENT AT OR ABOVE CRITERION	29. SAT I: MEAN TOTAL SCORE	30. ACT: MEAN COMPOSITE SCORE	County Number, Name, District Name
													161 MCLENNAN
83.0	89.9	90.1	91.0	76.1	73.7	86.3	n/ a	75.2	50.0	21.4	941	19.8	Mart
92.8	95.5	97.6	96.1	85.4	89.1	96.8	LT 5	90.5	53.6	20.0	1004	18.9	McGregor
92.8	96.8	95.0	96.6	85.1	88.9	93.7	97.7	83.3	67.4	41.9	1063	22.3	Midway
86.5	93.2	90.6	94.3	66.7	77.0	90.0	LT 5	78.0	46.9	20.0	LT 5	19.9	Moody
91.7	95.5	93.9	95.6	85.7	79.2	93.1	LT 5	83.0	58.6	29.4	1070	19.5	Riesel
90.8	95.9	93.1	96.3	89.7	88.5	91.2	LT 5	85.9	62.9	15.1	950	19.2	Robinson
77.0	85.5	83.5	88.3	70.7	77.5	88.8	87.9	74.2	41.3	14.1	897	17.3	Waco
92.9	96.4	92.7	98.0	85.7	86.5	93.5	LT 5	93.1	50.0	21.1	978	22.1	West
													162 MCMULLEN
83.1	89.7	97.1	88.5	n/ a	74.5	94.7	n/ a	77.6	50.0	20.0	n/ a	18.4	McMullen County
													163 MEDINA
93.3	95.4	94.8	98.5	n/ a	92.6	93.8	LT 5	93.0	77.8	14.3	998	21.1	D'Hanis
79.8	86.2	87.5	89.9	75.0	72.6	85.9	LT 5	72.6	51.4	18.5	917	20.5	Devine
81.4	88.7	84.8	92.6	81.3	75.5	90.7	85.7	73.9	56.3	36.7	1092	21.6	Hondo
75.5	83.8	87.9	84.9	90.0	65.2	85.4	95.2	62.1	56.9	24.3	971	20.9	Medina Valley
73.1	86.3	85.2	81.2	LT 5	69.6	83.5	LT 5	68.2	35.1	15.4	898	16.6	Natalia
													164 MENARD
88.9	94.9	96.7	92.6	LT 5	83.9	95.4	n/ a	83.7	80.8	23.8	LT 5	20.9	Menard
													165 MIDLAND
91.7	96.6	93.0	95.2	n/ a	88.1	92.6	LT 5	85.7	?	15.6	885	21.7	Greenwood
79.8	88.6	84.8	88.4	64.3	70.9	89.7	90.4	68.9	53.7	35.2	1044	21.9	Midland
													166 MILAM
78.2	88.2	81.1	94.1	n/ a	70.3	83.7	n/ a	72.3	33.3	LT 5	LT 5	LT 5	Buckholts
81.7	87.7	87.6	91.4	63.0	76.7	92.5	LT 5	72.8	48.2	24.4	955	20.3	Cameron
76.7	87.1	68.2	91.7	LT 5	78.6	78.2	n/ a	82.1	n/ a	n/ a	n/ a	n/ a	Gause
88.3	88.9	97.3	97.5	73.3	88.9	89.9	n/ a	80.3	72.7	37.5	LT 5	19.6	Milano

"n/ a" indicates "not applicable" or "not available."
"LT 5 " indicates that more than zero, but less than five students were in this category; therefore, results are masked to protect the students' anonymity.

STAFF

County Number, Name, Region, District Name, SSA Status		31. TOTAL STAFF FTE	32. TOTAL TEACHER FTE	33. % CENTRAL ADMINISTRATIVE	34. % SCHOOL ADMINISTRATIVE	35. % PROFESSIONAL SUPPORT STAFF	36. % TEACHERS	37. % EDUCATIONAL AIDES	38. % AUXILIARY STAFF	39. AVERAGE CENTRAL ADMINISTRATIVE SALARY	40. AVERAGE SCHOOL ADMINISTRATIVE SALARY	41. AVERAGE PROFESSIONAL SUPPORT STAFF SALARY	42. AVERAGE TEACHER SALARY	43. % MINORITY	44. NUMBER OF STUDENTS PER TOTAL STAFF	45. NUMBER OF STUDENTS PER TEACHER
161 MCLENNAN	Region 12															
Mart	M	107	60	2	3	4	56	11	24	59,600	56,177	40,929	34,614	15	6.7	11.9
McGregor	F	183	95	1	3	5	52	10	28	62,176	54,628	37,587	34,379	12	6.1	11.7
Midway		692	357	1	3	9	52	12	24	73,213	55,204	42,118	37,530	13	8.3	16.2
Moody	M	103	55	1	4	5	54	13	24	74,310	54,504	41,795	36,283	11	7.1	13.3
Riesel	M	85	49	1	4	2	57	11	24	63,059	54,439	36,540	34,908	9	7.0	12.2
Robinson		274	146	2	3	7	53	15	20	60,266	50,418	41,336	35,741	10	7.2	13.5
Waco		2,041	1,038	0	3	7	51	5	33	75,097	54,562	43,096	35,274	43	7.6	14.9
West	M	176	101	2	3	5	57	4	29	62,467	51,735	42,672	35,532	3	8.6	14.9
162 MCMULLEN	Region 2															
McMullen County	M	40	18	2	2	6	46	15	28	87,906	67,306	41,789	39,992	37	4.2	9.1
163 MEDINA	Region 20															
D'Hanis	M	45	24	2	4	7	54	13	20	62,000	51,228	34,828	36,120	24	6.1	11.3
Devine		269	134	1	2	6	50	15	26	61,999	52,677	39,520	38,532	26	7.0	14.0
Hondo		340	166	1	3	6	49	18	23	59,301	53,474	43,074	38,034	38	6.3	12.8
Medina Valley		398	183	2	3	5	46	11	33	64,260	49,916	39,197	37,154	31	7.5	16.2
Natalia		178	83	2	2	4	47	22	23	52,364	53,270	44,620	33,841	35	6.4	13.7
164 MENARD	Region 15															
Menard	F	81	45	1	3	5	55	10	26	77,545	51,838	50,359	37,182	10	5.8	10.5
165 MIDLAND	Region 18															
Greenwood	M	174	105	2	3	4	60	12	19	58,634	51,320	42,185	35,358	9	9.1	15.1
Midland		2,724	1,385	1	2	10	51	6	30	72,414	60,965	44,294	37,972	36	7.5	14.8
166 MILAM	Region 6															
Buckholts	M	40	20	5	5	1	50	22	17	41,753	38,819	16,477	34,775	15	5.0	9.9
Cameron	M	255	133	1	2	4	52	16	25	72,612	52,755	40,761	36,894	16	6.6	12.8
Gause	M	25	12	2	2	0	50	18	29	55,000	55,000	0	36,590	17	7.6	15.3
Milano	M	67	35	1	3	1	52	22	20	63,000	47,500	46,380	34,841	3	6.2	11.9

"?" indicates that data for this item fall outside a reasonable range.
"M" indicates that the district is a member of a special education shared services arrangement. "F" indicates that it is the fiscal agent.

TEACHERS

46. % TEACHERS WITH 1 OR MORE PERMITS	47. % WITH 5 OR FEWER YEARS EXPERIENCE	48. AVERAGE YEARS OF EXPERIENCE	49. % WITH ADVANCED DEGREES	50. TEACHER TURNOVER RATE	51. % AFRICAN AMERICAN	52. % HISPANIC	53. % WHITE	54. % OTHER	55. % REGULAR EDUCATION	56. % SPECIAL EDUCATION	57. % COMPENSATORY EDUCATION	58. % BILINGUAL/ESL EDUCATION	59. % CAREER & TECHNOLOGY ED.	60. % OTHER EDUC. (INCLUDES G&T)	County Number, Name, District Name
															161 MCLENNAN
5.0	33.3	12.6	18.3	21.6	2	2	97	0	78	10	2	0	7	3	Mart
3.1	33.5	12.9	21.2	9.7	3	0	97	0	65	8	13	2	3	9	McGregor
0.0	19.6	14.9	24.8	13.9	1	3	95	2	82	8	0	1	3	6	Midway
0.0	28.4	12.9	8.2	15.5	0	0	100	0	80	7	5	1	8	0	Moody
3.2	27.5	13.5	16.2	26.1	3	0	97	0	74	8	4	0	9	5	Riesel
3.5	19.3	13.8	16.2	15.5	1	1	98	0	73	10	4	1	5	7	Robinson
6.1	32.8	13.2	20.1	20.8	21	6	72	1	75	12	1	3	4	6	Waco
3.0	19.3	13.4	16.3	14.5	0	2	97	1	87	0	1	1	8	3	West
															162 MCMULLEN
0.0	43.3	9.4	27.0	15.8	0	5	95	0	84	5	0	0	11	0	McMullen County
															163 MEDINA
0.0	29.2	14.7	8.3	18.5	0	8	92	0	80	6	2	0	11	1	D'Hanis
4.5	27.6	13.5	16.9	11.7	1	6	93	0	74	8	9	0	5	3	Devine
4.2	26.0	14.0	17.7	13.0	1	10	89	0	70	10	10	5	5	0	Hondo
9.0	41.6	10.2	17.7	29.6	1	12	87	0	70	8	7	3	5	6	Medina Valley
16.8	49.3	9.4	11.8	28.1	1	10	88	1	65	13	7	7	5	3	Natalia
															164 MENARD
0.0	18.0	14.4	11.4	13.8	0	2	98	0	79	8	2	0	7	4	Menard
															165 MIDLAND
2.8	28.5	11.6	11.7	11.4	0	3	96	1	76	5	4	1	6	8	Greenwood
3.0	29.9	12.3	22.9	14.8	4	16	80	1	69	7	8	8	3	6	Midland
															166 MILAM
15.0	30.0	13.0	5.0	26.0	0	0	100	0	74	8	9	1	7	1	Buckholts
0.0	22.5	15.2	12.5	14.5	2	3	95	0	75	7	8	2	7	2	Cameron
0.0	16.2	12.9	24.2	3.6	0	0	100	0	85	8	7	0	0	0	Gause
0.0	30.7	11.0	8.6	32.4	0	3	97	0	67	14	3	0	10	6	Milano

"n/a" indicates "not applicable" or "not available."

County Number, Name, Region, District Name, SSA Status		TAXES AND BUDGETED REVENUES								FUND BALANCES		BUDGETED EXPENDITURES
		61. TAXABLE VALUE PER PUPIL	62. LOCALLY ADOPTED TAX RATE	63. STATE AID PER PUPIL	64. TOTAL REVENUE	65. TOTAL REVENUE PER PUPIL	66. % STATE	67. % LOCAL AND OTHER	68. % FEDERAL	69. FUND BALANCE (END OF 1999-2000)	70. % FUND BALANCE (OF 2000-01 BUDGET)	71. TOTAL EXPENDITURES
161 MCLENNAN	Region 12											
Mart	M	72,144	1.615	5,688	5,302,358	7,426	76	21	3	1,266,166	26	4,859,398
McGregor	F	128,385	1.510	4,715	8,141,882	7,289	68	29	3	937,177	14	7,505,655
Midway		292,831	1.640	1,288	35,690,956	6,179	16	83	1	1,957,242	7	35,147,346
Moody	M	79,907	1.380	4,495	4,489,598	6,142	77	20	3	2,048,729	45	4,580,031
Riesel	M	85,100	1.432	5,647	4,403,047	7,388	78	20	2	852,014	21	4,200,370
Robinson		98,236	1.662	4,693	12,794,035	6,498	70	29	1	1,625,395	15	12,578,144
Waco		139,536	1.581	3,381	98,461,056	6,380	55	39	6	16,557,775	19	99,631,102
West	M	105,085	1.500	5,069	10,883,100	7,212	72	26	2	508,149	5	9,188,501
162 MCMULLEN	Region 2											
McMullen County	M	1,317,709	1.500	319	2,371,729	14,117	2	96	2	4,988,704	142	2,444,579
163 MEDINA	Region 20											
D'Hanis	M	179,537	1.316	4,379	2,128,822	7,855	62	36	2	1,774,954	88	2,084,282
Devine		86,803	1.424	4,275	10,992,775	5,853	71	27	3	1,461,331	14	11,444,835
Hondo		107,276	1.530	4,217	12,634,488	5,943	66	31	3	1,400,604	11	13,544,372
Medina Valley		128,190	1.443	3,677	17,452,709	5,880	59	37	4	4,282,643	27	17,452,698
Natalia		55,691	1.500	5,331	7,856,012	6,897	81	15	4	2,857,944	41	7,790,066
164 MENARD	Region 15											
Menard	F	143,694	1.500	6,958	4,188,437	8,931	70	27	3	934,302	23	4,120,431
165 MIDLAND	Region 18											
Greenwood	M	119,735	1.500	3,822	9,204,239	5,792	65	33	2	455,314	5	9,154,566
Midland		197,723	1.639	2,773	126,736,328	6,176	42	55	4	14,953,146	13	126,736,341
166 MILAM	Region 6											
Buckholts	M	89,550	1.515	7,277	1,543,408	7,795	75	20	4	468,372	32	1,518,128
Cameron	M	110,146	1.509	4,014	10,658,534	6,277	65	31	4	2,763,154	29	10,549,506
Gause	M	191,555	1.291	3,066	1,115,639	5,903	54	43	3	524,488	50	1,145,635
Milano	M	85,746	1.500	5,824	3,018,781	7,292	79	19	2	99,012	3	2,966,631

"?" indicates that data for this item fall outside a reasonable range.
"M" indicates that the district is a member of a special education shared services arrangement. "F" indicates that it is the fiscal agent.

BUDGETED EXPENDITURES								BUDGETED INSTRUCTIONAL EXPENDITURES								
72. % INSTRUCTIONAL	73. % CENTRAL ADMINISTRATIVE	74. % SCHOOL LEADERSHIP	75. % PLANT SERVICES	76. % OTHER OPERATING	77. % NON-OPERATING	78. TOTAL OPERATING EXPENDITURES	79. TOTAL OPERATING EXPENDITURES PER PUPIL	80. TOTAL INSTRUCTIONAL EXPENDITURES	81. TOTAL INSTRUCTIONAL EXPENDITURES PER PUPIL	82. % REGULAR EDUCATION	83. % SPECIAL EDUCATION	84. % COMPENSATORY EDUCATION	85. % BILINGUAL/ESL EDUCATION	86. % CAREER & TECHNOLOGY ED.	87. % GIFTED & TALENTED ED.	County Number, Name, District Name
																161 MCLENNAN
56	7	6	9	21	1	4,792,818	6,713	2,742,281	3,841	66	15	10	0	6	3	Mart
51	6	7	10	17	9	6,826,596	6,112	3,848,813	3,446	79	7	9	1	4	1	McGregor
50	6	5	8	13	17	29,032,991	5,026	17,587,098	3,045	83	11	2	1	4	0	Midway
55	4	8	11	18	4	4,383,231	5,996	2,532,140	3,464	82	7	5	1	4	1	Moody
55	5	5	9	14	12	3,682,473	6,179	2,330,905	3,911	73	12	4	0	7	4	Riesel
54	4	5	8	17	12	11,130,054	5,653	6,783,106	3,445	75	15	4	1	5	1	Robinson
48	6	7	11	17	11	88,891,181	5,760	48,058,835	3,114	72	12	7	4	4	1	Waco
51	5	6	12	18	8	8,408,101	5,572	4,663,852	3,091	85	0	2	0	9	4	West
																162 MCMULLEN
43	14	4	10	20	9	2,222,981	13,232	1,051,092	6,257	70	12	8	0	10	1	McMullen County
																163 MEDINA
54	9	7	9	18	2	2,036,282	7,514	1,128,082	4,163	75	8	6	0	10	0	D'Hanis
53	5	5	9	20	8	10,472,998	5,577	6,075,828	3,235	71	12	8	0	7	2	Devine
57	5	5	9	19	6	12,746,806	5,996	7,675,587	3,610	66	16	10	0	5	2	Hondo
48	7	5	10	22	8	16,113,345	5,429	8,428,152	2,840	71	11	8	0	5	4	Medina Valley
50	6	5	10	18	11	6,960,086	6,111	3,927,717	3,448	61	17	15	1	5	1	Natalia
																164 MENARD
52	9	6	9	20	5	3,920,232	8,359	2,127,284	4,536	64	16	13	0	5	0	Menard
																165 MIDLAND
59	5	4	10	19	1	9,028,853	5,682	5,421,980	3,412	79	6	6	2	7	1	Greenwood
55	4	6	11	17	8	116,607,287	5,682	69,209,936	3,372	68	9	8	9	3	3	Midland
																166 MILAM
59	9	5	9	13	4	1,453,780	7,342	900,456	4,548	59	15	13	1	11	0	Buckholts
56	5	5	9	18	8	9,679,517	5,701	5,855,213	3,448	73	10	9	0	6	1	Cameron
52	10	5	8	14	11	1,018,685	5,390	599,384	3,171	81	11	7	1	0	0	Gause
51	7	6	10	16	11	2,645,181	6,389	1,523,583	3,680	59	20	15	0	6	0	Milano

"n/a" indicates "not applicable" or "not available."

DISTRICT DETAIL

County Number, Name, Region, District Name, SSA Status		1. ACCOUNTABILITY RATINGS	2. TOTAL NUMBER OF SCHOOLS	3. TOTAL STUDENTS	4. % AFRICAN AMERICAN	5. % HISPANIC	6. % WHITE	7. % OTHER	8. % ECONOMICALLY DISADVANTAGED	9. % SPECIAL EDUCATION	10. % BILINGUAL/ESL EDUCATION	11. % CAREER & TECHNOLOGY	12. % GIFTED & TALENTED ED.	13. ATTENDANCE RATE (1999-2000)	14. ANNUAL DROPOUT RATE (1999-2000)	15. FOUR-YEAR DROPOUT RATE (CLASS OF 2000)	16. NUMBER OF GRADUATES (CLASS OF 2000)	17. % GRADUATED (CLASS OF 2000)
					STUDENTS													
166 MILAM	Region 6																	
Rockdale	M	AA	4	1,832	15	28	57	0	46.2	15	4	21	6	96.7	0.3	2.5	111	87.6
Thorndale	M	EX	3	515	6	22	72	0	37.5	15	6	38	10	97.0	0.4	2.5	40	95.0
167 MILLS	Region 12																	
Goldthwaite	M	RE	4	657	3	24	73	0	35.9	22	5	28	5	96.2	1.1	4.3	43	89.1
Mullin		AA	1	155	3	21	74	1	78.7	41	3	56	0	96.5	0.0	0.0	11	88.9
Priddy	M	EX	1	101	0	12	88	0	61.4	22	4	30	6	97.7	0.0	0.0	6	100.0
Star	M	AA	1	112	7	36	57	0	92.0	38	13	44	1	93.4	0.0	16.7	6	83.3
168 MITCHELL	Region 14																	
Colorado	M	AA	4	1,124	5	45	50	0	52.4	14	3	27	11	96.3	0.4	6.1	76	90.2
Loraine	M	AA	1	173	4	68	28	0	74.6	19	4	38	6	96.4	0.0	6.7	15	93.3
Westbrook	M	RE	1	147	2	18	78	1	36.7	10	0	33	17	95.7	0.0	0.0	17	100.0
169 MONTAGUE	Region 9																	
Bowie	M	AA	4	1,624	0	7	92	1	35.0	15	1	32	6	95.5	1.7	9.9	95	76.0
Forestburg	M	RE	1	156	0	11	89	0	42.3	15	2	44	11	95.2	1.4	0.0	10	90.0
Gold Burg	M	RE	2	116	0	7	93	0	51.7	20	1	52	5	95.0	2.5	30.0	8	70.0
Montague	M	RE	1	57	0	7	91	2	43.9	18	0	30	5	97.9	0.0	n/a	n/a	n/a
Nocona	F	RE	3	815	0	17	82	1	52.5	16	6	22	11	96.3	2.3	7.9	54	87.3
Prairie Valley	M	EX	2	121	0	3	98	0	23.1	23	0	40	6	96.4	0.0	0.0	6	100.0
Saint Jo	M	EX	2	348	0	6	93	1	39.1	14	1	27	10	96.7	0.5	3.6	26	96.4
170 MONTGOMERY	Region 6																	
Conroe		RE	42	34,928	5	17	76	2	26.2	11	7	19	8	95.7	0.9	5.2	1,937	85.7
Magnolia		AA	9	7,065	2	13	84	1	27.2	12	5	20	4	95.6	1.1	7.4	292	81.3
Montgomery		RE	6	3,719	7	5	88	1	23.4	13	2	15	6	95.6	0.9	6.4	213	85.3
New Caney		RE	9	6,438	2	18	80	1	41.4	14	7	19	4	95.3	0.3	3.7	245	79.3
Splendora		AA	5	2,911	1	9	90	0	49.8	10	3	20	6	94.8	0.3	0.0	113	83.3
Willis		RE	8	4,575	8	16	75	1	49.0	14	7	28	6	94.9	1.0	5.2	259	74.7

"?" indicates that data for this item fall outside a reasonable range.
"M" indicates that the district is a member of a special education shared services arrangement. "F" indicates that it is the fiscal agent.

TAAS PERCENT OF STUDENTS PASSING FOR ALL GRADES COMBINED (SPRING 2001)									COLLEGE ADMISSIONS TESTS (CLASS OF 2000)				
18. ALL TESTS TAKEN	19. READING	20. WRITING	21. MATHEMATICS	22. AFRICAN AMERICAN	23. HISPANIC	24. WHITE	25. OTHER	26. ECONOMICALLY DISADVANTAGED	27. PERCENT TESTED	28. PERCENT AT OR ABOVE CRITERION	29. SAT I: MEAN TOTAL SCORE	30. ACT: MEAN COMPOSITE SCORE	County Number, Name, District Name
													166 MILAM
83.9	89.7	90.1	92.4	68.2	77.4	89.3	n/ a	71.2	66.7	22.6	939	20.7	Rockdale
93.6	97.0	94.7	96.5	80.0	90.5	95.4	n/ a	93.0	77.1	22.2	974	LT 5	Thorndale
													167 MILLS
87.7	92.9	89.6	94.9	n/ a	75.7	91.7	n/ a	78.6	69.7	21.7	1008	21.1	Goldthwaite
62.7	76.8	56.5	76.3	LT 5	53.8	64.4	n/ a	58.7	33.3	LT 5	n/ a	LT 5	Mullin
93.3	97.7	100.0	93.3	n/ a	LT 5	93.0	n/ a	90.0	60.0	LT 5	LT 5	LT 5	Priddy
69.0	82.1	70.0	86.2	LT 5	58.3	81.3	n/ a	69.2	LT 5	LT 5	n/ a	LT 5	Star
													168 MITCHELL
80.3	86.4	86.8	90.7	61.5	77.2	85.5	n/ a	72.0	68.2	11.1	LT 5	19.0	Colorado
71.9	75.4	88.9	84.1	LT 5	76.2	61.1	n/ a	70.2	30.8	LT 5	LT 5	LT 5	Loraine
81.7	94.1	100.0	85.3	LT 5	70.0	83.1	n/ a	87.5	46.7	14.3	n/ a	18.7	Westbrook
													169 MONTAGUE
83.5	90.2	88.4	91.7	LT 5	71.2	84.6	LT 5	73.6	57.1	25.0	1033	20.4	Bowie
87.3	93.7	100.0	87.3	n/ a	60.0	89.7	n/ a	75.0	40.0	LT 5	LT 5	n/ a	Forestburg
82.9	97.6	84.2	92.1	n/ a	LT 5	81.6	n/ a	77.3	14.3	LT 5	LT 5	n/ a	Gold Burg
95.7	100.0	87.5	100.0	n/ a	LT 5	94.7	LT 5	90.9	n/ a	n/ a	n/ a	n/ a	Montague
89.6	94.3	92.6	95.4	n/ a	81.7	91.0	100.0	85.3	69.4	8.8	LT 5	18.8	Nocona
92.5	92.3	100.0	94.9	n/ a	n/ a	92.5	n/ a	87.5	60.0	LT 5	LT 5	LT 5	Prairie Valley
96.2	96.7	98.6	99.4	n/ a	100.0	95.8	LT 5	91.7	40.0	25.0	1030	20.6	Saint Jo
													170 MONTGOMERY
89.5	94.4	91.0	95.5	77.1	77.7	92.4	92.1	76.8	74.8	42.4	1059	22.4	Conroe
79.8	88.8	85.9	89.0	59.0	65.1	82.3	83.3	65.2	55.9	27.9	1011	20.9	Magnolia
91.3	94.8	96.1	96.4	76.1	89.8	92.3	91.7	82.7	69.4	25.7	977	19.9	Montgomery
85.3	91.7	88.9	93.1	73.8	78.5	87.0	100.0	80.3	46.1	19.8	954	21.0	New Caney
78.3	87.5	83.5	88.8	85.7	73.0	78.9	LT 5	72.6	38.4	5.3	885	19.8	Splendora
86.2	92.2	89.6	93.0	72.1	80.1	88.7	90.9	81.0	62.8	22.9	995	19.8	Willis

"n/ a" indicates "not applicable" or "not available."
"LT 5" indicates that more than zero, but less than five students were in this category; therefore, results are masked to protect the students' anonymity.

STAFF

County Number, Name, Region, District Name, SSA Status		31. Total Staff FTE	32. Total Teacher FTE	33. % Central Administrative	34. % School Administrative	35. % Professional Support Staff	36. % Teachers	37. % Educational Aides	38. % Auxiliary Staff	39. Average Central Administrative Salary	40. Average School Administrative Salary	41. Average Professional Support Staff Salary	42. Average Teacher Salary	43. % Minority	44. Number of Students per Total Staff	45. Number of Students per Teacher
166 MILAM	Region 6															
Rockdale	M	235	118	1	3	5	50	13	28	76,653	52,482	43,749	36,992	14	7.8	15.6
Thorndale	M	78	42	3	4	4	54	22	13	57,342	49,708	37,087	34,390	9	6.6	12.3
167 MILLS	Region 12															
Goldthwaite	M	108	63	2	5	3	58	14	19	56,623	52,009	43,675	36,823	12	6.1	10.5
Mullin		43	23	2	1	6	53	14	24	66,310	56,390	41,049	31,089	7	3.6	6.9
Priddy	M	22	13	5	0	0	59	9	27	71,899	0	0	33,967	9	4.6	7.8
Star	M	26	16	4	0	0	62	12	23	52,000	0	0	35,740	11	4.3	7.0
168 MITCHELL	Region 14															
Colorado	M	196	99	1	3	4	51	15	26	61,534	52,494	40,969	35,449	23	5.7	11.3
Loraine	M	24	14	4	1	1	56	18	20	73,500	39,943	29,630	35,803	26	7.1	12.7
Westbrook	M	33	19	3	4	4	57	0	33	70,000	50,275	46,913	36,415	15	4.4	7.7
169 MONTAGUE	Region 9															
Bowie	M	214	114	1	4	6	53	17	18	64,987	48,393	39,561	36,258	3	7.6	14.2
Forestburg	M	34	18	3	3	0	54	11	29	67,000	45,600	0	35,320	3	4.6	8.5
Gold Burg	M	29	16	3	7	3	56	6	24	55,120	43,283	30,387	31,606	0	4.0	7.2
Montague	M	15	6	7	0	7	40	13	33	57,600	0	30,318	29,671	7	3.8	9.5
Nocona	F	137	66	1	4	6	48	17	24	71,790	50,334	45,109	33,589	4	6.0	12.3
Prairie Valley	M	26	14	4	4	0	55	8	30	48,333	44,286	0	35,216	0	4.6	8.3
Saint Jo	M	64	38	5	4	3	59	6	23	40,641	49,900	41,822	32,719	6	5.4	9.2
170 MONTGOMERY	Region 6															
Conroe		4,490	2,271	1	3	8	51	7	31	69,077	58,918	44,154	38,120	15	7.8	15.4
Magnolia		919	463	1	2	5	50	8	34	86,095	56,057	45,225	36,203	7	7.7	15.3
Montgomery		475	249	1	3	5	52	6	32	74,146	58,763	47,894	38,526	9	7.8	15.0
New Caney		870	411	1	2	5	47	9	35	69,992	54,797	44,114	35,483	6	7.4	15.7
Splendora		410	198	1	3	5	48	11	31	75,912	54,129	42,624	35,164	4	7.1	14.7
Willis		569	293	1	3	7	51	9	28	80,635	54,204	45,306	37,167	10	8.0	15.6

"?" indicates that data for this item fall outside a reasonable range.
"M" indicates that the district is a member of a special education shared services arrangement. "F" indicates that it is the fiscal agent.

TEACHERS

Page 4 of 6

County Number, Name, District Name	46. % TEACHERS WITH 1 OR MORE PERMITS	47. % WITH 5 OR FEWER YEARS EXPERIENCE	48. AVERAGE YEARS OF EXPERIENCE	49. % WITH ADVANCED DEGREES	50. TEACHER TURNOVER RATE	51. % AFRICAN AMERICAN	52. % HISPANIC	53. % WHITE	54. % OTHER	55. % REGULAR EDUCATION	56. % SPECIAL EDUCATION	57. % COMPENSATORY EDUCATION	58. % BILINGUAL/ESL EDUCATION	59. % CAREER & TECHNOLOGY ED.	60. % OTHER EDUC. (INCLUDES G&T)
166 MILAM															
Rockdale	5.9	27.0	13.0	18.6	18.4	2	3	96	0	69	10	9	1	6	6
Thorndale	2.4	38.1	9.7	4.8	14.1	2	5	93	0	86	7	1	2	4	0
167 MILLS															
Goldthwaite	0.0	19.2	14.9	20.0	6.2	0	3	97	0	67	22	2	0	6	3
Mullin	4.4	48.8	8.8	11.7	31.8	0	4	96	0	62	27	0	1	10	0
Priddy	7.7	30.8	9.1	0.0	20.8	0	0	100	0	78	8	2	0	12	0
Star	0.0	31.3	12.9	0.0	17.6	0	0	100	0	57	26	0	3	12	2
168 MITCHELL															
Colorado	1.0	25.7	12.0	9.6	18.9	0	4	96	0	60	9	17	3	8	3
Loraine	0.0	27.6	11.7	8.1	33.0	0	13	87	0	84	6	4	0	6	0
Westbrook	0.0	26.3	16.4	10.3	34.9	0	7	93	0	85	4	0	0	11	0
169 MONTAGUE															
Bowie	0.9	19.6	12.8	7.9	12.3	1	1	97	1	73	12	4	1	6	4
Forestburg	5.4	16.3	12.1	45.7	22.5	0	0	100	0	79	5	5	1	9	0
Gold Burg	0.0	44.1	8.2	6.9	20.0	0	0	100	0	73	8	1	0	19	0
Montague	0.0	66.7	5.5	0.0	16.7	0	0	100	0	83	17	0	0	0	0
Nocona	4.5	35.9	11.9	17.8	25.9	0	2	98	0	72	11	4	0	9	4
Prairie Valley	0.0	20.7	13.1	20.7	6.9	0	0	100	0	72	9	0	0	19	0
Saint Jo	0.0	42.1	8.5	5.3	16.5	0	3	97	0	82	8	3	0	7	1
170 MONTGOMERY															
Conroe	1.0	35.5	12.0	26.1	15.1	2	5	92	1	73	11	1	5	4	6
Magnolia	14.3	33.6	11.0	18.1	14.8	1	1	97	0	76	12	4	1	3	4
Montgomery	2.4	29.1	11.8	17.9	13.2	2	2	96	0	77	13	2	1	3	3
New Caney	9.8	38.4	11.4	17.3	17.4	1	1	98	0	71	14	4	2	6	3
Splendora	8.5	32.2	11.6	18.7	23.4	0	0	99	1	79	7	6	1	8	0
Willis	5.1	34.3	11.8	21.9	23.0	3	1	96	0	66	14	6	4	6	5

"n/a" indicates "not applicable" or "not available."

County Number, Name, Region, District Name, SSA Status		TAXES AND BUDGETED REVENUES: 61. TAXABLE VALUE PER PUPIL	62. LOCALLY ADOPTED TAX RATE	63. STATE AID PER PUPIL	64. TOTAL REVENUE	65. TOTAL REVENUE PER PUPIL	66. % STATE	67. % LOCAL AND OTHER	68. % FEDERAL	FUND BALANCES: 69. FUND BALANCE (END OF 1999-2000)	70. % FUND BALANCE (OF 2000-01 BUDGET)	BUDGETED EXPENDITURES: 71. TOTAL EXPENDITURES
166 MILAM	Region 6											
Rockdale	M	261,326	1.460	2,055	11,863,672	6,476	36	61	3	2,276,267	20	11,667,209
Thorndale	M	108,328	1.500	604	3,725,874	7,235	69	29	2	255,453	8	3,673,554
167 MILLS	Region 12											
Goldthwaite	M	119,376	1.320	5,139	5,008,780	7,624	70	28	2	159,547	3	5,287,328
Mullin		205,806	1.300	7,788	1,794,595	11,578	73	24	3	302,751	17	1,865,397
Priddy	M	126,078	1.200	8,352	974,050	9,644	78	19	3	119,911	11	1,162,169
Star	M	125,550	1.135	9,514	1,371,800	12,248	81	16	3	1,024,490	80	1,165,482
168 MITCHELL	Region 14											
Colorado	M	190,226	1.500	3,478	8,154,250	7,255	53	44	3	1,939,880	23	8,641,376
Loraine	M	137,250	1.383	6,403	1,319,579	7,628	68	28	4	375,629	30	1,287,981
Westbrook	M	637,782	1.380	886	1,612,023	10,966	8	90	2	1,349,159	76	1,857,926
169 MONTAGUE	Region 9											
Bowie	M	158,225	1.480	3,633	9,754,947	6,007	59	39	2	2,116,460	23	9,403,270
Forestburg	M	133,865	1.599	8,632	1,517,114	9,725	70	27	4	183,761	13	1,493,835
Gold Burg	M	259,255	1.700	6,394	1,285,685	11,083	58	41	1	1,249,102	100	1,381,584
Montague	M	230,782	1.140	5,713	525,984	9,228	70	27	3	349,767	73	506,220
Nocona	F	123,450	1.500	5,565	5,905,668	7,246	68	30	3	1,730,535	29	6,091,099
Prairie Valley	M	310,256	1.460	4,169	1,173,642	9,700	53	46	1	136,425	12	1,121,231
Saint Jo	M	121,428	1.667	6,523	3,091,854	8,885	65	32	3	327,064	11	3,228,743
170 MONTGOMERY	Region 6											
Conroe		218,668	1.702	2,348	221,829,722	6,351	37	61	1	17,199,472	9	225,802,931
Magnolia		141,612	1.550	4,037	47,092,517	6,666	52	46	2	5,799,662	15	46,414,165
Montgomery		332,039	1.640	1,325	26,842,697	7,218	17	81	2	1,879,120	8	26,842,700
New Caney		110,181	1.770	3,816	38,572,070	5,991	62	36	3	3,050,540	9	40,253,122
Splendora		55,060	1.420	4,931	17,435,804	5,990	79	18	3	2,007,050	13	17,223,983
Willis		186,454	1.660	3,349	30,534,372	6,674	50	47	3	2,299,793	8	31,330,773

"?" indicates that data for this item fall outside a reasonable range.

"M" indicates that the district is a member of a special education shared services arrangement. "F" indicates that it is the fiscal agent.

County Number, Name, District Name	72. % INSTRUCTIONAL	73. % CENTRAL ADMINISTRATIVE	74. % SCHOOL LEADERSHIP	75. % PLANT SERVICES	76. % OTHER OPERATING	77. % NON-OPERATING	78. TOTAL OPERATING EXPENDITURES	79. TOTAL OPERATING EXPENDITURES PER PUPIL	80. TOTAL INSTRUCTIONAL EXPENDITURES	81. TOTAL INSTRUCTIONAL EXPENDITURES PER PUPIL	82. % REGULAR EDUCATION	83. % SPECIAL EDUCATION	84. % COMPENSATORY EDUCATION	85. % BILINGUAL/ESL EDUCATION	86. % CAREER & TECHNOLOGY ED.	87. % GIFTED & TALENTED ED.
	BUDGETED EXPENDITURES								BUDGETED INSTRUCTIONAL EXPENDITURES							
166 MILAM																
Rockdale	53	7	5	16	17	3	11,310,044	6,174	6,153,312	3,359	65	16	7	1	7	5
Thorndale	52	10	5	9	16	8	3,377,216	6,558	1,902,749	3,695	77	11	3	3	6	0
167 MILLS																
Goldthwaite	53	6	6	8	15	13	4,621,626	7,034	2,783,716	4,237	64	27	4	0	4	1
Mullin	51	10	5	7	23	3	1,810,996	11,684	955,387	6,164	54	35	4	0	7	0
Priddy	43	10	4	10	14	20	932,669	9,234	502,014	4,970	70	12	9	0	8	0
Star	55	14	4	8	16	3	1,129,482	10,085	640,270	5,717	55	25	8	3	9	0
168 MITCHELL																
Colorado	54	8	5	10	19	4	8,321,957	7,404	4,649,261	4,136	58	11	18	2	8	2
Loraine	63	10	5	9	13	1	1,269,981	7,341	806,564	4,662	66	10	10	0	13	0
Westbrook	48	11	4	17	14	7	1,729,818	11,767	894,700	6,086	81	5	4	0	10	0
169 MONTAGUE																
Bowie	57	6	6	10	17	5	8,969,210	5,523	5,324,492	3,279	68	15	9	0	7	1
Forestburg	52	14	4	9	14	7	1,383,660	8,870	773,082	4,956	73	10	6	1	9	2
Gold Burg	49	10	8	10	15	8	1,277,144	11,010	680,409	5,866	59	16	6	2	16	2
Montague	48	15	8	11	17	2	494,970	8,684	241,269	4,233	72	12	15	0	0	0
Nocona	52	5	6	10	21	6	5,721,009	7,020	3,163,031	3,881	69	12	9	1	5	3
Prairie Valley	59	15	5	7	12	2	1,100,741	9,097	666,156	5,505	71	10	5	0	14	0
Saint Jo	48	8	6	8	16	13	2,808,589	8,071	1,558,809	4,479	65	14	10	0	9	1
170 MONTGOMERY																
Conroe	51	5	5	10	16	13	197,170,214	5,645	115,918,982	3,319	75	12	3	4	3	3
Magnolia	46	4	4	10	15	20	37,268,815	5,275	21,581,787	3,055	70	15	11	1	3	0
Montgomery	51	3	5	12	19	11	23,901,547	6,427	13,679,934	3,678	79	13	4	1	2	1
New Caney	48	5	5	11	19	11	35,675,525	5,541	19,461,182	3,023	66	19	5	2	6	2
Splendora	53	5	5	11	20	7	15,940,180	5,476	9,063,642	3,114	71	15	7	1	6	1
Willis	43	5	6	10	22	15	26,683,244	5,832	13,412,264	2,932	71	16	6	1	6	1

"n/a" indicates "not applicable" or "not available."

DISTRICT DETAIL

County Number, Name, Region, District Name, SSA Status		1. Accountability Ratings	2. Total Number of Schools	3. Total Students	4. % African American	5. % Hispanic	6. % White	7. % Other	8. % Economically Disadvantaged	9. % Special Education	10. % Bilingual/ESL Education	11. % Career & Technology	12. % Gifted & Talented Ed.	13. Attendance Rate (1999-2000)	14. Annual Dropout Rate (1999-2000)	15. Four-Year Dropout Rate (Class of 2000)	16. Number of Graduates (Class of 2000)	17. % Graduated (Class of 2000)
					STUDENTS													
171 MOORE	Region 16																	
Dumas		RE	8	4,192	1	62	36	1	47.6	11	21	18	5	96.4	0.3	5.5	219	89.0
Sunray	F	RE	4	539	1	38	61	0	46.0	10	10	27	10	97.3	0.7	3.0	32	93.9
172 MORRIS	Region 8																	
Daingerfield-Lone Star	F	RE	5	1,657	40	6	54	1	54.7	15	3	30	5	95.4	1.5	8.5	107	80.0
Pewitt	M	RE	3	966	28	4	68	0	48.0	18	2	25	6	96.8	0.0	0.0	56	82.1
173 MOTLEY	Region 17																	
Motley County	F	AA	1	210	5	29	66	0	72.9	15	8	41	10	96.4	0.8	13.6	19	86.4
174 NACOGDOCHES	Region 7																	
Central Heights	M	RE	2	707	7	4	89	0	39.9	16	1	18	8	96.1	0.0	5.0	37	90.0
Chireno	M	RE	2	339	14	6	79	1	60.8	15	4	17	14	97.5	0.0	0.0	27	96.3
Cushing	M	EX	2	528	7	6	87	0	45.3	19	2	23	4	95.9	0.0	0.0	34	97.1
Douglass	M	RE	1	356	5	7	87	1	28.1	14	2	33	10	97.2	0.0	0.0	20	90.9
Etoile	M	AA	1	168	0	0	99	1	47.6	18	0	0	6	96.3	0.0	n/a	n/a	n/a
Garrison	M	AA	3	686	28	4	69	0	41.3	14	3	23	5	96.8	0.3	0.0	43	93.3
Martinsville	M	EX	1	323	6	8	86	0	50.5	15	3	26	7	96.9	0.0	6.7	14	80.0
Nacogdoches		AA	10	6,152	32	24	43	1	58.1	12	11	17	6	96.2	0.9	4.5	408	84.2
Woden	F	EX	4	772	0	4	95	0	40.9	18	0	25	11	96.7	0.9	10.0	50	86.7
175 NAVARRO	Region 12																	
Blooming Grove	M	RE	3	748	3	8	89	1	25.1	17	1	22	12	96.3	0.0	0.0	47	97.9
Corsicana		AA	9	5,243	28	27	44	1	57.4	12	9	13	5	94.9	1.4	8.4	284	85.8
Dawson	M	AA	2	492	10	12	78	0	50.4	17	6	18	9	94.9	0.4	2.3	40	90.9
Frost	M	AA	2	407	7	17	76	0	51.8	19	6	30	5	95.7	0.0	0.0	26	96.4
Kerens	M	AA	1	707	34	7	59	0	55.3	18	1	21	7	96.0	1.7	6.5	40	80.4
Mildred	M	RE	2	624	4	5	90	2	30.1	16	1	13	6	96.1	0.0	3.0	33	97.0
Rice	M	AA	2	590	5	21	74	0	45.3	15	7	25	1	95.9	1.1	5.9	31	88.2

"?" indicates that data for this item fall outside a reasonable range.
"M" indicates that the district is a member of a special education shared services arrangement. "F" indicates that it is the fiscal agent.

TAAS PERCENT OF STUDENTS PASSING FOR ALL GRADES COMBINED (SPRING 2001)									COLLEGE ADMISSIONS TESTS (CLASS OF 2000)				
18. ALL TESTS TAKEN	19. READING	20. WRITING	21. MATHEMATICS	22. AFRICAN AMERICAN	23. HISPANIC	24. WHITE	25. OTHER	26. ECONOMICALLY DISADVANTAGED	27. PERCENT TESTED	28. PERCENT AT OR ABOVE CRITERION	29. SAT I: MEAN TOTAL SCORE	30. ACT: MEAN COMPOSITE SCORE	County Number, Name, District Name
													171 MOORE
85.4	90.5	90.6	92.6	63.6	81.7	90.9	96.6	81.0	45.8	25.3	1042	20.1	Dumas
88.9	91.8	95.1	95.9	LT 5	81.7	93.0	n/ a	81.8	63.3	10.5	n/ a	20.2	Sunray
													172 MORRIS
84.4	90.0	90.4	91.9	75.9	72.7	90.5	LT 5	78.8	54.3	17.6	933	19.4	Daingerfield-Lone Star
81.5	91.9	89.5	89.3	76.0	71.4	83.7	n/ a	76.1	80.4	21.6	LT 5	19.8	Pewitt
													173 MOTLEY
67.9	83.3	73.5	89.6	66.7	50.0	75.0	n/ a	54.7	100.0	18.8	LT 5	19.2	Motley County
													174 NACOGDOCHES
88.3	93.0	95.6	94.4	66.7	45.5	91.7	n/ a	80.2	41.2	35.7	1090	LT 5	Central Heights
81.5	88.6	90.9	89.9	80.8	77.8	81.9	n/ a	74.1	36.4	0.0	LT 5	20.7	Chireno
93.1	98.4	94.4	94.3	90.0	87.5	93.5	n/ a	87.0	76.9	25.0	1051	19.8	Cushing
95.1	95.0	100.0	99.5	92.3	66.7	96.8	LT 5	89.8	66.7	10.0	970	20.1	Douglass
75.3	79.0	85.2	87.5	n/ a	n/ a	75.3	n/ a	70.0	n/ a	n/ a	n/ a	n/ a	Etoile
79.9	90.0	88.2	87.3	57.0	75.0	88.9	n/ a	65.2	85.3	17.2	909	18.6	Garrison
84.9	94.7	90.3	91.8	66.7	83.3	86.3	n/ a	83.3	90.9	0.0	879	LT 5	Martinsville
77.1	85.1	83.7	86.6	64.1	67.4	90.0	95.7	65.0	52.6	34.5	1033	19.6	Nacogdoches
92.1	94.7	96.5	96.6	n/ a	90.9	92.1	LT 5	86.5	80.0	21.9	1123	20.4	Woden
													175 NAVARRO
85.4	90.3	94.6	91.6	55.6	80.8	86.6	LT 5	77.5	88.9	25.0	1101	20.2	Blooming Grove
75.7	84.2	81.9	87.9	64.1	68.5	85.5	80.0	67.2	43.7	26.4	978	21.1	Corsicana
73.2	88.9	67.1	91.7	85.7	52.4	74.3	n/ a	71.6	74.2	13.0	894	20.4	Dawson
87.3	94.5	86.2	94.4	90.9	63.0	92.1	LT 5	79.2	76.5	7.7	n/ a	18.0	Frost
74.0	88.0	75.4	86.8	67.7	73.7	77.3	n/ a	70.3	62.2	17.4	915	20.7	Kerens
86.0	91.9	92.7	92.6	75.0	93.3	85.7	100.0	80.6	56.3	22.2	LT 5	20.9	Mildred
84.2	90.1	85.0	93.1	75.0	74.1	87.7	n/ a	74.8	51.7	13.3	931	n/ a	Rice

"n/ a" indicates "not applicable" or "not available."

"LT 5 " indicates that more than zero, but less than five students were in this category; therefore, results are masked to protect the students' anonymity.

STAFF

County Number, Name, Region, District Name, SSA Status		31. TOTAL STAFF FTE	32. TOTAL TEACHER FTE	33. % CENTRAL ADMINISTRATIVE	34. % SCHOOL ADMINISTRATIVE	35. % PROFESSIONAL SUPPORT STAFF	36. % TEACHERS	37. % EDUCATIONAL AIDES	38. % AUXILIARY STAFF	39. AVERAGE CENTRAL ADMINISTRATIVE SALARY	40. AVERAGE SCHOOL ADMINISTRATIVE SALARY	41. AVERAGE PROFESSIONAL SUPPORT STAFF SALARY	42. AVERAGE TEACHER SALARY	43. % MINORITY	44. NUMBER OF STUDENTS PER TOTAL STAFF	45. NUMBER OF STUDENTS PER TEACHER
171 MOORE	Region 16															
Dumas		544	288	1	2	5	53	11	28	64,880	57,479	43,638	34,628	18	7.7	14.5
Sunray	F	96	53	2	3	3	55	12	24	61,090	46,975	38,668	34,253	10	5.6	10.2
172 MORRIS	Region 8															
Daingerfield-Lone Star	F	270	142	1	3	7	53	12	23	58,164	56,734	42,854	38,836	23	6.1	11.7
Pewitt	M	150	78	2	3	5	52	15	22	53,662	50,019	38,978	36,621	24	6.5	12.3
173 MOTLEY	Region 17															
Motley County	F	49	25	2	4	11	52	6	25	60,500	52,945	41,828	36,062	8	4.3	8.3
174 NACOGDOCHES	Region 7															
Central Heights	M	95	57	2	3	4	60	14	17	52,500	48,000	40,074	35,006	10	7.5	12.4
Chireno	M	50	31	2	2	5	63	8	20	66,150	54,500	37,766	32,348	7	6.8	10.8
Cushing	M	77	46	1	1	1	59	6	31	67,250	55,000	33,730	35,805	3	6.8	11.5
Douglass	M	45	30	2	2	0	66	2	27	66,800	55,600	0	33,917	16	8.0	12.0
Etoile	M	23	11	4	0	0	47	11	38	65,000	0	0	31,760	0	7.2	15.3
Garrison	M	99	55	2	4	2	56	10	26	54,553	49,288	38,629	33,932	12	6.9	12.4
Martinsville	M	53	31	2	3	5	59	0	31	68,390	52,592	35,487	32,933	7	6.1	10.4
Nacogdoches		869	440	2	3	6	51	2	36	64,785	54,756	40,536	35,746	31	7.1	14.0
Woden	F	103	64	2	4	3	62	5	24	64,864	56,674	41,196	36,724	1	7.5	12.1
175 NAVARRO	Region 12															
Blooming Grove	M	116	61	3	3	5	52	7	30	47,139	53,493	40,815	35,435	8	6.4	12.3
Corsicana		717	356	1	3	7	50	15	24	65,969	56,412	44,776	36,863	23	7.3	14.7
Dawson	M	83	47	1	4	4	56	17	19	72,000	51,925	39,063	36,340	2	5.9	10.6
Frost	M	62	40	2	3	3	63	0	29	64,000	54,846	46,366	31,895	8	6.5	10.3
Kerens	M	107	58	2	4	5	55	14	20	54,684	50,781	37,726	33,625	21	6.6	12.1
Mildred	M	86	44	3	2	7	51	0	36	54,784	55,714	35,991	34,944	7	7.2	14.0
Rice	M	86	45	1	2	3	52	15	26	75,000	50,313	41,989	31,019	8	6.8	13.3

"?" indicates that data for this item fall outside a reasonable range.
"M" indicates that the district is a member of a special education shared services arrangement. "F" indicates that it is the fiscal agent.

TEACHERS

County Number, Name, District Name	46. % TEACHERS WITH 1 OR MORE PERMITS	47. % WITH 5 OR FEWER YEARS EXPERIENCE	48. AVERAGE YEARS OF EXPERIENCE	49. % WITH ADVANCED DEGREES	50. TEACHER TURNOVER RATE	51. % AFRICAN AMERICAN	52. % HISPANIC	53. % WHITE	54. % OTHER	55. % REGULAR EDUCATION	56. % SPECIAL EDUCATION	57. % COMPENSATORY EDUCATION	58. % BILINGUAL/ESL EDUCATION	59. % CAREER & TECHNOLOGY ED.	60. % OTHER EDUC. (INCLUDES G&T)
171 MOORE															
Dumas	2.1	40.4	10.4	16.4	18.9	0	3	95	1	80	7	1	4	4	3
Sunray	1.9	32.0	12.3	5.4	14.7	0	4	96	0	81	7	3	1	8	0
172 MORRIS															
Daingerfield-Lone Star	4.2	19.1	16.3	34.8	9.7	13	1	87	0	77	9	4	1	6	2
Pewitt	2.6	23.0	14.5	20.9	12.7	11	0	87	1	74	11	5	1	7	2
173 MOTLEY															
Motley County	0.0	27.5	14.8	15.7	12.3	0	4	96	0	66	8	7	4	15	0
174 NACOGDOCHES															
Central Heights	1.8	24.4	11.6	43.8	18.2	2	0	98	0	71	10	9	2	9	0
Chireno	0.0	44.5	9.9	34.9	16.5	3	0	97	0	84	6	3	0	6	0
Cushing	0.0	26.1	13.3	21.7	13.0	4	0	96	0	81	11	2	0	4	2
Douglass	1.9	22.2	10.7	10.1	3.4	0	0	97	3	82	8	0	0	10	0
Etoile	0.0	36.4	7.2	18.2	27.3	0	0	100	0	76	16	2	0	1	5
Garrison	0.0	19.6	12.4	25.3	7.9	5	2	93	0	70	9	11	0	10	0
Martinsville	3.2	27.5	9.8	16.9	20.3	3	3	94	0	75	10	3	2	8	2
Nacogdoches	7.5	27.6	12.6	45.9	17.8	9	5	86	0	86	9	0	4	0	0
Woden	4.6	18.8	12.9	34.7	11.3	0	0	100	0	73	14	7	0	6	0
175 NAVARRO															
Blooming Grove	0.0	14.8	13.8	11.6	16.4	0	0	100	0	79	12	0	0	8	1
Corsicana	2.2	30.2	12.9	29.1	19.2	5	2	92	1	79	9	4	3	5	1
Dawson	4.3	25.8	13.5	21.5	18.0	0	0	100	0	74	9	11	2	4	0
Frost	0.0	25.3	11.5	10.4	8.7	3	3	95	0	82	5	6	1	6	0
Kerens	6.9	32.6	11.8	12.0	17.9	2	2	95	2	80	10	2	0	6	2
Mildred	0.0	44.9	11.0	9.0	21.7	2	0	98	0	85	6	1	0	4	2
Rice	0.0	59.6	7.5	4.5	19.8	2	0	98	0	89	4	0	1	6	0

"n/a" indicates "not applicable" or "not available."

County Number, Name, Region, District Name, SSA Status		TAXES AND BUDGETED REVENUES								FUND BALANCES		BUDGETED EXPENDITURES
		61. TAXABLE VALUE PER PUPIL	62. LOCALLY ADOPTED TAX RATE	63. STATE AID PER PUPIL	64. TOTAL REVENUE	65. TOTAL REVENUE PER PUPIL	66. % STATE	67. % LOCAL AND OTHER	68. % FEDERAL	69. FUND BALANCE (END OF 1999-2000)	70. % FUND BALANCE (OF 2000-01 BUDGET)	71. TOTAL EXPENDITURES
171 MOORE Region 16												
Dumas		266,262	1.402	1,092	22,619,167	5,396	25	72	3	3,833,723	19	22,434,578
Sunray	F	287,348	1.536	2,419	3,824,630	7,096	28	69	2	701,633	20	3,663,380
172 MORRIS Region 8												
Daingerfield-Lone Star	F	419,608	1.347	533	11,627,818	7,017	14	83	4	2,972,204	28	11,435,260
Pewitt	M	117,675	1.296	4,077	6,166,178	6,383	68	29	3	2,978,435	49	6,442,994
173 MOTLEY Region 17												
Motley County	F	237,768	1.253	5,323	1,718,366	8,183	55	41	4	424,215	23	1,950,519
174 NACOGDOCHES Region 7												
Central Heights	M	64,839	1.426	6,081	4,547,637	6,432	80	18	3	238,187	5	4,570,919
Chireno	M	78,654	1.468	5,236	2,358,763	6,958	79	17	4	285,389	13	2,358,711
Cushing	M	267,336	1.450	2,432	3,639,885	6,894	40	58	3	333,026	10	3,528,686
Douglass	M	134,987	1.420	4,160	2,252,135	6,326	70	28	2	335,612	19	1,925,492
Etoile	M	172,586	1.500	5,391	1,064,139	6,334	57	39	4	-15,375	0	1,011,139
Garrison	M	99,110	1.253	4,494	4,308,500	6,281	73	24	3	201,936	5	4,275,518
Martinsville	M	67,972	1.590	6,751	2,295,516	7,107	82	15	3	200,000	10	2,224,365
Nacogdoches		168,144	1.590	3,313	36,981,384	6,011	52	44	4	1,613,890	5	37,200,152
Woden	F	71,971	1.440	6,127	5,496,751	7,120	75	22	3	448,760	10	4,735,620
175 NAVARRO Region 12												
Blooming Grove	M	85,032	1.500	5,783	5,605,054	7,493	79	19	2	675,856	12	5,938,974
Corsicana		159,545	1.491	3,112	31,159,737	5,943	52	44	4	1,552,668	5	33,135,464
Dawson	M	80,883	1.500	5,424	3,677,221	7,474	77	19	4	325,677	10	3,298,444
Frost	M	85,232	1.400	5,441	3,057,912	7,513	80	17	3	566,870	19	2,944,151
Kerens	M	111,524	1.330	4,542	4,532,426	6,411	70	27	3	398,205	10	4,384,320
Mildred	M	210,653	1.422	3,274	4,263,098	6,832	50	48	2	332,477	9	4,052,659
Rice	M	61,156	1.537	5,330	4,068,459	6,896	83	15	2	1,245,951	35	4,069,258

"?" indicates that data for this item fall outside a reasonable range.
"M" indicates that the district is a member of a special education shared services arrangement. "F" indicates that it is the fiscal agent.

Page 6 of 6

County Number, Name, District Name	72. % Instructional	73. % Central Administrative	74. % School Leadership	75. % Plant Services	76. % Other Operating	77. % Non-Operating	78. Total Operating Expenditures	79. Total Operating Expenditures Per Pupil	80. Total Instructional Expenditures	81. Total Instructional Expenditures Per Pupil	82. % Regular Education	83. % Special Education	84. % Compensatory Education	85. % Bilingual/ESL Education	86. % Career & Technology Ed.	87. % Gifted & Talented Ed.
	BUDGETED EXPENDITURES								BUDGETED INSTRUCTIONAL EXPENDITURES							
171 MOORE																
Dumas	51	5	5	10	18	10	20,169,534	4,811	11,441,198	2,729	74	10	5	2	4	4
Sunray	56	12	5	10	15	1	3,620,181	6,716	2,060,743	3,823	77	8	8	2	4	1
172 MORRIS																
Daingerfield-Lone Star	55	7	6	9	18	5	10,907,390	6,583	6,331,491	3,821	76	10	6	1	5	2
Pewitt	57	4	5	9	17	8	5,929,323	6,138	3,674,162	3,803	72	11	8	0	8	1
173 MOTLEY																
Motley County	54	12	4	9	17	4	1,871,762	8,913	1,062,245	5,058	70	11	8	0	10	1
174 NACOGDOCHES																
Central Heights	63	6	5	7	13	7	4,269,893	6,039	2,877,120	4,069	71	13	7	0	8	1
Chireno	64	9	5	9	10	4	2,265,258	6,682	1,500,738	4,427	77	11	5	0	6	0
Cushing	60	7	5	8	16	4	3,376,430	6,395	2,116,753	4,009	73	14	7	0	5	0
Douglass	59	7	5	9	15	5	1,830,192	5,141	1,127,269	3,166	76	9	4	0	9	2
Etoile	41	12	3	13	18	12	887,389	5,282	416,901	2,482	62	18	19	0	0	0
Garrison	60	6	6	9	19	2	4,209,148	6,136	2,544,790	3,710	77	11	4	0	8	0
Martinsville	52	11	6	9	14	8	2,045,101	6,332	1,149,003	3,557	74	10	4	2	8	1
Nacogdoches	44	10	4	10	23	9	33,736,715	5,484	16,544,953	2,689	73	11	8	1	6	0
Woden	58	6	7	8	16	5	4,479,149	5,802	2,757,504	3,572	74	15	6	0	5	0
175 NAVARRO																
Blooming Grove	49	7	5	13	16	11	5,310,123	7,099	2,893,398	3,868	77	13	5	0	5	0
Corsicana	51	6	5	11	16	12	29,036,470	5,538	16,781,295	3,201	75	10	9	0	5	1
Dawson	60	6	5	9	18	1	3,268,445	6,643	1,976,500	4,017	73	11	10	1	5	0
Frost	58	7	5	10	17	3	2,858,901	7,024	1,706,835	4,194	78	7	11	0	4	0
Kerens	59	5	8	9	18	1	4,333,540	6,129	2,578,533	3,647	63	20	9	0	6	2
Mildred	50	8	5	10	16	12	3,554,136	5,696	2,024,118	3,244	77	12	3	2	5	1
Rice	47	7	4	9	15	17	3,379,577	5,728	1,930,307	3,272	75	9	10	1	5	0

"n/a" indicates "not applicable" or "not available."

DISTRICT DETAIL

County Number, Name, Region, District Name, SSA Status		1. ACCOUNTABILITY RATINGS	2. TOTAL NUMBER OF SCHOOLS	3. TOTAL STUDENTS	4. % AFRICAN AMERICAN	5. % HISPANIC	6. % WHITE	7. % OTHER	8. % ECONOMICALLY DISADVANTAGED	9. % SPECIAL EDUCATION	10. % BILINGUAL/ESL EDUCATION	11. % CAREER & TECHNOLOGY	12. % GIFTED & TALENTED ED.	13. ATTENDANCE RATE (1999-2000)	14. ANNUAL DROPOUT RATE (1999-2000)	15. FOUR-YEAR DROPOUT RATE (CLASS OF 2000)	16. NUMBER OF GRADUATES (CLASS OF 2000)	17. % GRADUATED (CLASS OF 2000)
					STUDENTS													
176 NEWTON	Region 5																	
Burkeville	M	AA	2	416	37	1	62	0	69.2	19	1	26	3	95.9	0.0	12.5	28	84.4
Deweyville		AA	3	773	0	2	97	1	42.0	19	0	24	9	95.2	0.3	7.5	46	84.9
Newton	F	RE	4	1,379	42	1	56	1	60.0	19	0	31	5	95.9	0.1	2.9	99	95.1
177 NOLAN	Region 14																	
Blackwell Cons	M	EX	2	191	0	18	81	1	47.1	21	4	39	11	96.9	0.0	0.0	14	93.3
Highland	M	EX	1	212	0	13	86	1	40.6	15	2	40	13	96.8	0.0	0.0	14	100.0
Roscoe	M	AA	3	368	0	51	49	0	54.6	12	10	48	4	97.4	0.5	0.0	30	100.0
Sweetwater	F	AA	8	2,440	9	38	54	0	51.3	16	1	20	8	95.9	1.3	10.0	171	79.1
178 NUECES	Region 2																	
Agua Dulce	M	RE	2	342	0	69	30	1	47.4	9	2	26	3	95.8	0.0	2.6	35	92.1
Banquete	M	RE	3	790	0	79	21	0	67.0	10	2	23	7	95.5	1.0	1.9	46	92.5
Bishop Cons		RE	6	1,206	1	68	31	0	44.9	15	5	22	4	96.0	1.1	3.3	76	84.6
Calallen		RE	6	4,292	2	38	60	1	29.5	13	1	20	10	96.0	0.9	1.5	381	92.4
Corpus Christi		RE	65	39,138	6	71	22	1	55.7	15	7	21	4	95.2	1.3	7.7	2,218	74.6
Driscoll		AA	2	291	1	89	11	0	79.7	15	10	0	11	96.7	0.0	n/a	n/a	n/a
Flour Bluff		RE	8	5,002	7	25	64	5	43.3	14	2	22	10	95.4	0.4	2.1	270	77.0
London		EX	1	188	0	39	61	0	16.5	15	3	0	23	98.3	0.0	n/a	n/a	n/a
Port Aransas		RE	3	554	1	10	87	3	23.8	22	0	17	4	95.3	0.3	0.0	51	92.2
Robstown		RE	9	4,110	1	98	2	0	70.6	14	6	19	12	94.5	2.6	18.9	220	64.6
Tuloso-Midway		RE	5	3,058	2	53	44	1	44.3	10	3	19	3	96.1	0.6	3.0	223	91.9
West Oso		AA	5	1,844	16	82	2	0	68.7	15	8	17	6	94.4	3.1	11.9	83	75.2
179 OCHILTREE	Region 16																	
Perryton	F	AA	5	1,990	0	43	56	1	50.2	9	15	22	6	96.1	0.9	6.3	111	83.6
180 OLDHAM	Region 16																	
Adrian	M	EX	1	117	2	27	72	0	64.1	22	2	24	1	95.2	0.0	0.0	10	100.0
Boys Ranch		RE	3	343	6	13	79	2	72.9	20	0	48	15	98.4	0.7	5.1	35	89.7
Vega	M	RE	2	329	1	15	82	2	41.9	16	3	33	13	97.0	1.0	9.1	29	90.9
Wildorado	M	EX	1	83	5	10	84	1	39.8	21	1	0	11	97.1	n/a	n/a	n/a	n/a

"?" indicates that data for this item fall outside a reasonable range.
"M" indicates that the district is a member of a special education shared services arrangement. "F" indicates that it is the fiscal agent.

TAAS: PERCENT OF STUDENTS PASSING FOR ALL GRADES COMBINED (SPRING 2001)									COLLEGE ADMISSIONS TESTS (CLASS OF 2000)				
18. ALL TESTS TAKEN	19. READING	20. WRITING	21. MATHEMATICS	22. AFRICAN AMERICAN	23. HISPANIC	24. WHITE	25. OTHER	26. ECONOMICALLY DISADVANTAGED	27. PERCENT TESTED	28. PERCENT AT OR ABOVE CRITERION	29. SAT I: MEAN TOTAL SCORE	30. ACT: MEAN COMPOSITE SCORE	County Number, Name, District Name
													176 NEWTON
76.8	92.0	89.3	83.8	66.2	LT 5	82.1	LT 5	78.6	30.8	37.5	LT 5	21.0	Burkeville
77.9	92.0	89.4	86.4	n/a	75.0	78.0	n/a	69.9	57.5	13.0	907	20.6	Deweyville
87.1	91.7	94.6	93.0	79.5	100.0	92.5	LT 5	82.7	51.9	20.0	911	19.9	Newton
													177 NOLAN
87.7	90.5	94.1	94.8	n/a	81.8	88.4	LT 5	85.7	78.6	9.1	LT 5	18.9	Blackwell Cons
94.8	100.0	95.3	96.9	n/a	91.7	95.2	LT 5	94.1	44.4	LT 5	LT 5	LT 5	Highland
83.4	89.2	86.4	93.8	n/a	77.2	89.9	n/a	73.4	75.9	22.7	998	20.2	Roscoe
83.5	92.1	89.2	90.3	67.6	78.6	89.5	n/a	76.3	58.0	31.3	1056	21.2	Sweetwater
													178 NUECES
81.0	88.0	83.3	92.2	LT 5	80.2	83.7	LT 5	78.1	68.6	25.0	973	20.6	Agua Dulce
88.1	92.6	97.5	94.5	n/a	85.2	98.7	n/a	83.3	?	14.3	983	17.6	Banquete
88.4	94.7	86.8	94.4	LT 5	86.8	92.4	LT 5	84.9	73.1	18.4	961	19.1	Bishop Cons
91.4	95.6	94.3	95.3	87.5	86.1	95.1	57.9	82.9	81.9	26.0	984	20.9	Calallen
79.8	88.3	88.2	87.6	70.6	76.9	90.0	91.1	74.2	58.7	24.0	979	19.6	Corpus Christi
75.5	81.6	86.0	83.1	LT 5	72.7	100.0	n/a	70.9	n/a	n/a	n/a	n/a	Driscoll
86.4	92.8	89.0	94.4	75.0	84.7	88.1	87.5	80.1	66.8	31.8	1015	21.3	Flour Bluff
94.7	99.2	95.3	96.2	n/a	94.1	95.1	n/a	89.5	n/a	n/a	n/a	n/a	London
85.5	92.1	95.6	90.4	n/a	63.6	87.3	100.0	84.6	73.2	43.3	1118	21.1	Port Aransas
77.3	85.7	86.9	86.4	55.6	77.4	75.0	100.0	76.4	68.5	2.2	936	16.7	Robstown
88.1	93.2	92.9	93.5	75.0	84.3	92.6	100.0	82.6	57.3	28.9	985	21.0	Tuloso-Midway
73.9	85.4	80.0	84.7	67.2	75.2	73.9	LT 5	73.2	52.2	8.6	826	17.2	West Oso
													179 OCHILTREE
85.0	91.2	87.0	95.0	LT 5	77.9	90.1	71.4	79.4	73.0	27.4	1060	20.8	Perryton
													180 OLDHAM
94.1	95.9	100.0	98.0	n/a	85.7	97.3	n/a	90.6	40.0	LT 5	n/a	LT 5	Adrian
85.6	94.6	88.5	92.5	87.5	91.3	84.9	LT 5	82.5	?	12.9	LT 5	18.1	Boys Ranch
90.2	98.1	88.1	95.0	LT 5	80.8	92.5	LT 5	86.4	82.6	36.8	LT 5	21.5	Vega
88.6	90.5	90.0	97.6	LT 5	LT 5	92.5	n/a	75.0	n/a	n/a	n/a	n/a	Wildorado

"n/a" indicates "not applicable" or "not available."

"LT 5" indicates that more than zero, but less than five students were in this category; therefore, results are masked to protect the students' anonymity.

STAFF

County Number, Name, Region, District Name, SSA Status		31. Total Staff FTE	32. Total Teacher FTE	33. % Central Administrative	34. % School Administrative	35. % Professional Support Staff	36. % Teachers	37. % Educational Aides	38. % Auxiliary Staff	39. Average Central Administrative Salary	40. Average School Administrative Salary	41. Average Professional Support Staff Salary	42. Average Teacher Salary	43. % Minority	44. Number of Students per Total Staff	45. Number of Students per Teacher
176 NEWTON	Region 5															
Burkeville	M	85	43	2	2	1	51	19	25	59,087	53,508	40,440	38,213	29	4.9	9.6
Deweyville		110	60	1	3	6	54	0	35	73,850	52,910	36,405	37,087	1	7.0	12.9
Newton	F	232	114	0	3	6	49	14	28	85,000	52,955	42,543	35,823	23	5.9	12.1
177 NOLAN	Region 14															
Blackwell Cons	M	39	20	5	3	3	52	13	23	44,729	47,058	43,644	32,872	5	4.9	9.5
Highland	M	36	20	3	3	2	54	17	22	58,000	40,570	40,103	34,412	7	5.8	10.8
Roscoe	M	64	35	2	4	2	55	18	19	66,000	46,350	43,206	37,162	11	5.8	10.5
Sweetwater	F	408	206	1	2	5	51	15	26	69,717	51,678	38,613	37,357	24	6.0	11.8
178 NUECES	Region 2															
Agua Dulce	M	51	31	2	4	3	61	8	22	64,332	51,300	40,958	35,506	41	6.7	10.9
Banquete	M	117	63	2	4	5	54	11	24	51,050	52,855	41,210	38,768	51	6.8	12.5
Bishop Cons		192	99	2	4	6	52	14	22	57,953	50,617	41,280	37,617	54	6.3	12.2
Calallen		563	286	1	2	7	51	11	28	75,043	54,890	43,762	37,843	31	7.6	15.0
Corpus Christi		4,990	2,487	1	3	9	50	11	27	76,979	57,642	47,896	39,237	63	7.8	15.7
Driscoll		51	25	2	2	13	49	14	20	64,214	53,000	35,693	34,030	64	5.7	11.7
Flour Bluff		693	327	1	3	7	47	12	30	72,895	55,535	44,301	38,159	24	7.2	15.3
London		29	14	4	0	0	49	18	29	67,226	0	0	39,414	22	6.5	13.2
Port Aransas		87	47	2	3	5	54	15	20	61,201	60,823	46,539	38,203	9	6.4	11.8
Robstown		688	302	1	2	8	44	14	31	62,727	53,602	43,437	36,911	86	6.0	13.6
Tuloso-Midway		394	210	1	3	6	53	11	26	71,727	50,876	44,284	36,564	39	7.8	14.6
West Oso		297	134	2	3	6	45	14	29	60,776	55,781	36,663	37,039	83	6.2	13.8
179 OCHILTREE	Region 16															
Perryton	F	284	155	1	3	4	55	13	25	62,650	50,677	42,511	36,920	9	7.0	12.8
180 OLDHAM	Region 16															
Adrian	M	23	11	4	0	0	49	18	29	55,000	0	0	33,704	0	5.2	10.6
Boys Ranch		106	66	3	5	6	62	13	11	60,487	56,520	50,465	38,528	2	3.2	5.2
Vega	M	60	32	3	3	4	53	11	25	58,250	49,250	36,014	36,047	8	5.4	10.3
Wildorado	M	15	7	3	3	0	49	19	26	48,000	48,000	0	30,990	0	5.4	11.1

"?" indicates that data for this item fall outside a reasonable range.
"M" indicates that the district is a member of a special education shared services arrangement. "F" indicates that it is the fiscal agent.

TEACHERS

46. % TEACHERS WITH 1 OR MORE PERMITS	47. % WITH 5 OR FEWER YEARS EXPERIENCE	48. AVERAGE YEARS OF EXPERIENCE	49. % WITH ADVANCED DEGREES	50. TEACHER TURNOVER RATE	51. % AFRICAN AMERICAN	52. % HISPANIC	53. % WHITE	54. % OTHER	55. % REGULAR EDUCATION	56. % SPECIAL EDUCATION	57. % COMPENSATORY EDUCATION	58. % BILINGUAL/ESL EDUCATION	59. % CAREER & TECHNOLOGY ED.	60. % OTHER EDUC. (INCLUDES G&T)	County Number, Name, District Name
															176 NEWTON
6.9	23.1	16.7	23.7	11.2	23	0	77	0	73	11	2	0	13	0	Burkeville
0.0	26.4	13.3	5.0	16.9	0	0	100	0	85	8	0	0	4	3	Deweyville
2.6	34.0	14.1	26.5	16.4	11	1	88	0	68	14	5	0	10	4	Newton
															177 NOLAN
0.0	34.7	10.5	5.0	10.5	0	0	100	0	74	6	5	0	14	1	Blackwell Cons
0.0	15.2	12.4	8.9	6.0	0	0	100	0	80	4	5	0	9	2	Highland
0.0	21.4	16.0	2.3	17.2	0	6	94	0	86	2	0	3	9	0	Roscoe
3.9	21.6	13.9	21.4	15.6	1	6	93	0	70	10	8	0	7	5	Sweetwater
															178 NUECES
3.2	35.2	13.8	42.4	30.3	0	22	74	3	87	4	5	1	3	0	Agua Dulce
0.0	19.0	14.9	23.8	19.2	0	30	70	0	79	7	1	3	6	4	Banquete
3.0	24.2	13.9	34.5	13.8	2	48	50	0	77	8	6	0	5	4	Bishop Cons
1.6	20.9	13.5	25.2	14.4	1	15	84	0	84	9	1	0	4	0	Calallen
4.0	22.7	13.9	44.8	11.2	3	45	52	1	75	12	3	0	5	5	Corpus Christi
3.6	55.8	8.7	23.7	28.0	0	52	48	0	92	8	0	0	0	0	Driscoll
0.9	20.8	14.7	32.6	13.7	1	10	89	0	65	19	5	1	5	6	Flour Bluff
0.0	15.5	13.4	1.4	13.3	0	0	100	0	85	7	4	0	0	4	London
0.0	27.7	12.5	34.0	12.7	0	2	98	0	79	12	4	0	3	2	Port Aransas
4.2	33.6	12.4	25.2	15.7	2	72	24	1	66	11	1	11	5	6	Robstown
0.0	22.9	13.2	29.6	21.3	0	22	78	0	78	8	3	0	4	7	Tuloso-Midway
4.5	32.0	11.5	26.0	18.1	10	57	31	1	59	11	8	9	5	7	West Oso
															179 OCHILTREE
8.4	27.6	13.3	21.7	9.1	0	1	99	0	67	8	6	7	7	5	Perryton
															180 OLDHAM
0.0	18.2	9.5	0.0	16.7	0	0	100	0	82	0	5	0	13	0	Adrian
0.0	21.2	13.8	21.2	5.1	0	2	97	2	59	11	17	0	13	0	Boys Ranch
0.0	25.4	14.4	9.4	9.6	0	3	97	0	79	6	1	2	10	2	Vega
0.0	60.2	7.5	0.5	28.5	0	0	100	0	100	0	0	0	9	0	Wildorado

"n/a" indicates "not applicable" or "not available."

County Number, Name, Region, District Name, SSA Status		TAXES AND BUDGETED REVENUES								FUND BALANCES		BUDGETED EXPENDITURES
		61. TAXABLE VALUE PER PUPIL	62. LOCALLY ADOPTED TAX RATE	63. STATE AID PER PUPIL	64. TOTAL REVENUE	65. TOTAL REVENUE PER PUPIL	66. % STATE	67. % LOCAL AND OTHER	68. % FEDERAL	69. FUND BALANCE (END OF 1999-2000)	70. % FUND BALANCE (OF 2000-01 BUDGET)	71. TOTAL EXPENDITURES
176 NEWTON	Region 5											
Burkeville	M	286,555	1.420	4,834	4,540,153	10,914	46	51	3	1,670,520	43	4,437,828
Deweyville		107,631	1.420	4,507	5,150,443	6,663	72	26	3	1,442,630	29	5,110,988
Newton	F	125,035	1.480	3,938	9,406,635	6,821	66	31	4	3,153,953	37	9,895,483
177 NOLAN	Region 14											
Blackwell Cons	M	459,162	1.450	2,593	1,823,673	9,548	32	66	2	928,830	49	1,929,385
Highland	M	331,142	1.620	2,234	1,621,043	7,646	30	68	2	126,114	9	1,589,405
Roscoe	M	132,306	1.470	5,417	2,713,076	7,372	67	29	3	13,999	1	2,626,333
Sweetwater	F	153,020	1.583	3,511	15,640,299	6,410	56	40	3	578,981	4	15,002,693
178 NUECES	Region 2											
Agua Dulce	M	194,449	1.844	4,593	2,846,011	8,322	54	43	3	607,585	23	2,974,361
Banquete	M	184,775	1.555	5,199	3,408,226	4,314	100	0	0	106,331	2	5,866,102
Bishop Cons		397,724	1.625	641	9,219,502	7,645	8	88	4	1,552,875	18	9,901,573
Calallen		201,570	1.524	2,617	25,991,687	6,056	42	56	2	1,645,193	7	25,936,181
Corpus Christi		160,269	1.570	3,110	240,396,380	6,142	52	44	4	31,461,788	15	241,088,793
Driscoll		265,142	1.910	4,782	2,828,810	9,721	56	41	3	-625,927	0	1,912,850
Flour Bluff		164,697	1.526	2,983	30,484,523	6,094	49	46	5	6,157,042	22	30,794,775
London		339,402	1.337	1,110	1,307,119	6,953	29	70	1	307,086	24	1,307,122
Port Aransas		815,139	1.449	315	4,808,397	8,679	7	92	1	592,961	9	4,807,420
Robstown		41,578	1.614	5,408	27,402,241	6,667	81	12	8	1,614,791	7	26,836,894
Tuloso-Midway		306,015	1.750	831	19,501,999	6,377	10	86	3	2,863,014	18	19,500,934
West Oso		146,331	1.540	4,740	13,030,542	7,066	61	34	5	1,465,317	12	13,064,500
179 OCHILTREE	Region 16											
Perryton	F	217,778	1.550	2,784	12,763,271	6,414	43	54	3	?	?	12,826,599
180 OLDHAM	Region 16											
Adrian	M	263,872	1.236	5,750	837,391	7,157	43	55	2	173,909	20	902,979
Boys Ranch		0	0.000	4,677	6,066,900	17,688	31	69	0	-29,358	0	6,066,902
Vega	M	160,102	1.248	5,677	2,798,718	8,507	65	33	2	1,242,423	38	3,449,639
Wildorado	M	198,644	1.500	4,899	682,634	8,225	51	47	2	108,931	17	698,039

"?" indicates that data for this item fall outside a reasonable range.
"M" indicates that the district is a member of a special education shared services arrangement. "F" indicates that it is the fiscal agent.

County Number, Name, District Name	72. % INSTRUCTIONAL	73. % CENTRAL ADMINISTRATIVE	74. % SCHOOL LEADERSHIP	75. % PLANT SERVICES	76. % OTHER OPERATING	77. % NON-OPERATING	78. TOTAL OPERATING EXPENDITURES	79. TOTAL OPERATING EXPENDITURES PER PUPIL	80. TOTAL INSTRUCTIONAL EXPENDITURES	81. TOTAL INSTRUCTIONAL EXPENDITURES PER PUPIL	82. % REGULAR EDUCATION	83. % SPECIAL EDUCATION	84. % COMPENSATORY EDUCATION	85. % BILINGUAL/ESL EDUCATION	86. % CAREER & TECHNOLOGY ED.	87. % GIFTED & TALENTED ED.
	BUDGETED EXPENDITURES								BUDGETED INSTRUCTIONAL EXPENDITURES							
176 NEWTON																
Burkeville	48	10	4	8	16	14	3,815,459	9,172	2,116,421	5,088	67	14	9	0	10	0
Deweyville	57	6	5	10	18	4	4,894,012	6,331	2,889,676	3,738	72	10	9	0	8	1
Newton	51	6	5	8	19	11	8,787,730	6,373	5,062,820	3,671	61	16	15	0	8	1
177 NOLAN																
Blackwell Cons	50	11	4	8	17	9	1,749,626	9,160	956,999	5,010	75	6	7	0	12	0
Highland	52	11	4	10	15	8	1,462,945	6,901	827,774	3,905	75	13	5	0	5	2
Roscoe	55	8	6	11	17	3	2,552,588	6,936	1,449,252	3,938	80	5	6	1	8	0
Sweetwater	55	5	5	10	19	6	14,118,144	5,786	8,219,472	3,369	72	10	11	2	4	1
178 NUECES																
Agua Dulce	46	8	6	10	19	12	2,618,439	7,656	1,363,604	3,987	75	6	9	3	4	3
Banquete	48	6	5	12	20	10	5,285,086	6,690	2,818,732	3,568	85	11	0	0	3	0
Bishop Cons	49	8	6	12	17	9	9,023,919	7,483	4,859,670	4,030	73	12	9	0	5	0
Calallen	53	6	5	11	20	6	24,282,484	5,658	13,732,581	3,200	70	14	7	1	4	5
Corpus Christi	54	6	6	10	15	8	220,611,090	5,637	130,609,224	3,337	78	13	5	0	4	0
Driscoll	56	12	6	8	18	1	1,893,850	6,508	1,062,072	3,650	83	6	11	0	0	0
Flour Bluff	53	8	5	12	17	5	29,408,812	5,879	16,455,768	3,290	74	14	5	0	4	2
London	61	12	4	9	11	2	1,280,889	6,813	801,331	4,262	84	11	2	0	0	2
Port Aransas	49	8	6	15	13	8	4,423,482	7,985	2,376,433	4,290	70	15	7	0	3	5
Robstown	49	10	5	12	17	8	24,684,929	6,006	13,030,840	3,171	68	15	10	0	5	2
Tuloso-Midway	46	7	5	11	18	13	16,918,179	5,532	8,909,360	2,913	77	11	7	0	5	1
West Oso	52	8	5	13	15	7	12,146,160	6,587	6,769,654	3,671	71	13	9	0	5	2
179 OCHILTREE																
Perryton	56	6	5	10	16	7	11,874,115	5,967	7,198,004	3,617	71	11	10	1	5	1
180 OLDHAM																
Adrian	51	17	0	11	21	1	889,779	7,605	456,762	3,904	67	16	9	0	8	0
Boys Ranch	57	8	8	0	17	10	5,462,501	15,926	3,458,077	10,082	59	13	20	0	8	0
Vega	48	10	5	9	18	11	3,067,590	9,324	1,643,462	4,995	67	11	9	2	10	1
Wildorado	53	14	5	9	16	4	669,839	8,070	367,295	4,425	89	4	7	0	0	0

"n/a" indicates "not applicable" or "not available."

DISTRICT DETAIL

County Number, Name, Region, District Name, SSA Status		1. ACCOUNTABILITY RATINGS	2. TOTAL NUMBER OF SCHOOLS	3. TOTAL STUDENTS	STUDENTS: 4. % AFRICAN AMERICAN	5. % HISPANIC	6. % WHITE	7. % OTHER	8. % ECONOMICALLY DISADVANTAGED	9. % SPECIAL EDUCATION	10. % BILINGUAL/ESL EDUCATION	11. % CAREER & TECHNOLOGY	12. % GIFTED & TALENTED ED.	13. ATTENDANCE RATE (1999-2000)	14. ANNUAL DROPOUT RATE (1999-2000)	15. FOUR-YEAR DROPOUT RATE (CLASS OF 2000)	16. NUMBER OF GRADUATES (CLASS OF 2000)	17. % GRADUATED (CLASS OF 2000)
181 ORANGE	Region 5																	
Bridge City		RE	5	2,723	0	5	92	3	28.1	13	2	22	16	96.5	0.2	3.5	189	93.9
Little Cypress-Mauriceville		RE	6	3,610	5	4	90	1	23.1	17	1	24	5	96.1	0.5	3.8	280	92.1
Orangefield		RE	3	1,621	0	3	94	3	26.0	13	1	22	5	95.6	1.0	7.2	113	88.8
Vidor		RE	7	5,348	0	2	97	1	45.0	19	0	26	5	95.8	0.3	3.6	343	80.8
West Orange-Cove Cons		AA	8	3,564	54	4	42	1	62.5	16	1	13	17	94.3	1.7	9.8	205	80.3
182 PALO PINTO	Region 11																	
Gordon	M	RE	1	209	1	8	90	1	30.1	19	0	26	11	96.4	0.0	5.3	21	94.7
Graford	M	AA	2	364	0	7	91	2	44.0	14	2	16	12	96.4	1.5	3.7	26	88.9
Mineral Wells	F	RE	6	3,727	4	22	73	1	51.5	20	6	15	4	94.7	1.1	11.0	182	75.0
Palo Pinto	M	EX	1	84	0	12	88	0	45.2	25	0	0	1	97.1	n/a	n/a	n/a	n/a
Santo	M	RE	2	445	0	8	92	0	31.7	10	2	29	17	96.0	0.0	4.5	19	86.4
Strawn	M	RE	1	201	1	20	79	0	47.3	20	4	17	11	96.3	0.0	10.0	18	90.0
183 PANOLA	Region 7																	
Beckville	M	RE	2	394	15	5	78	2	43.1	16	1	20	7	95.6	2.1	7.0	40	88.4
Carthage	F	AA	5	3,083	27	5	67	1	40.3	16	1	27	6	95.5	0.9	8.9	222	82.6
Gary	M	AA	1	285	0	4	96	0	43.9	27	0	21	11	95.4	0.6	0.0	21	95.0
184 PARKER	Region 11																	
Aledo		RE	6	3,038	1	4	93	1	7.3	8	0	20	11	96.4	0.4	0.5	192	94.4
Brock	M	EX	2	702	2	6	93	0	11.8	9	0	31	5	97.4	0.0	0.0	33	63.2
Garner	M	RE	1	178	0	3	97	1	29.8	20	0	0	16	96.4	0.0	n/a	n/a	n/a
Millsap	M	RE	2	727	0	9	90	0	29.4	17	1	22	7	96.4	0.5	0.0	39	92.9
Peaster	M	RE	3	871	1	4	94	1	19.7	16	1	27	10	95.9	0.2	5.0	55	83.3
Poolville	M	AA	2	441	1	8	91	1	40.6	17	2	12	2	95.9	0.5	6.3	16	75.0
Springtown	F	AA	8	3,533	1	6	92	1	34.1	16	1	24	5	94.6	1.7	11.4	182	75.9
Weatherford		RE	12	6,823	2	12	86	1	31.4	13	4	22	8	95.3	0.4	4.8	312	77.2
185 PARMER	Region 16																	
Bovina	M	RE	3	567	1	86	14	0	82.0	13	27	17	2	95.7	0.0	17.9	22	75.0
Farwell	M	RE	3	495	0	34	65	0	48.7	15	9	22	11	97.1	0.0	0.0	41	100.0

"?" indicates that data for this item fall outside a reasonable range.

"M" indicates that the district is a member of a special education shared services arrangement. "F" indicates that it is the fiscal agent.

TAAS: Percent of Students Passing for All Grades Combined (Spring 2001)									College Admissions Tests (Class of 2000)				
18. All Tests Taken	19. Reading	20. Writing	21. Mathematics	22. African American	23. Hispanic	24. White	25. Other	26. Economically Disadvantaged	27. Percent Tested	28. Percent At or Above Criterion	29. SAT I: Mean Total Score	30. ACT: Mean Composite Score	County Number, Name, District Name
													181 ORANGE
90.3	94.3	91.6	96.7	LT 5	85.0	90.5	91.4	87.7	73.2	17.1	944	20.3	Bridge City
92.6	96.3	93.2	96.8	89.1	82.1	93.0	92.3	88.1	65.6	23.1	979	21.4	Little Cypress-Mauriceville
86.3	93.1	93.7	92.3	LT 5	81.0	86.2	94.7	77.0	81.3	21.6	986	21.2	Orangefield
86.0	92.6	89.8	93.4	LT 5	77.2	86.1	100.0	80.7	60.8	12.4	932	19.4	Vidor
80.7	87.4	92.6	89.2	75.2	73.3	88.4	90.0	75.1	51.6	18.8	938	17.6	West Orange-Cove Cons
													182 PALO PINTO
85.2	90.2	92.9	91.6	LT 5	100.0	83.3	LT 5	74.2	94.7	22.2	971	20.9	Gordon
85.5	91.0	89.8	92.6	n/ a	80.0	85.8	LT 5	85.9	60.9	14.3	936	LT 5	Graford
83.6	90.1	89.2	91.3	78.9	79.4	85.0	83.3	80.5	43.9	13.9	968	19.5	Mineral Wells
97.4	97.3	100.0	100.0	n/ a	LT 5	97.1	n/ a	100.0	n/ a	n/ a	n/ a	n/ a	Palo Pinto
86.1	91.6	89.2	91.6	n/ a	82.4	86.3	LT 5	73.4	66.7	0.0	972	19.2	Santo
87.0	94.5	89.4	97.8	LT 5	94.1	84.9	n/ a	92.3	66.7	30.0	LT 5	20.8	Strawn
													183 PANOLA
81.5	88.8	92.3	90.3	65.2	100.0	82.9	LT 5	79.1	61.8	14.3	n/ a	19.7	Beckville
80.6	86.4	87.7	90.0	60.5	63.9	89.6	90.0	67.4	56.7	25.5	1044	21.2	Carthage
81.4	91.9	78.4	92.2	n/ a	LT 5	80.8	LT 5	81.0	50.0	11.1	LT 5	17.6	Gary
													184 PARKER
94.2	97.1	96.6	97.2	87.5	86.2	94.7	86.4	79.2	70.4	42.7	1056	22.8	Aledo
93.1	95.3	94.8	97.6	LT 5	86.7	93.4	n/ a	92.9	51.6	25.0	909	20.2	Brock
81.5	87.4	90.6	92.1	n/ a	LT 5	81.1	n/ a	81.0	n/ a	n/ a	n/ a	n/ a	Garner
83.3	90.3	91.3	91.0	LT 5	69.0	84.9	n/ a	74.1	74.2	8.7	932	LT 5	Millsap
88.3	92.6	94.6	94.4	LT 5	92.3	88.5	LT 5	77.9	68.0	35.3	1033	23.2	Peaster
78.2	86.8	73.2	89.3	LT 5	68.8	79.2	LT 5	70.4	50.0	14.3	991	n/ a	Poolville
83.0	91.9	81.2	92.2	55.6	77.8	83.5	78.3	76.1	33.5	21.8	978	20.3	Springtown
88.2	93.3	92.3	93.7	74.5	79.5	89.4	90.5	78.2	57.2	35.6	1075	21.7	Weatherford
													185 PARMER
74.2	82.9	86.0	86.0	n/ a	73.4	79.3	n/ a	73.5	100.0	6.3	n/ a	16.9	Bovina
90.2	94.3	94.2	95.2	LT 5	86.4	92.2	n/ a	83.7	78.4	24.1	1131	21.6	Farwell

"n/ a" indicates "not applicable" or "not available."

"LT 5 " indicates that more than zero, but less than five students were in this category; therefore, results are masked to protect the students' anonymity.

County Number, Name, Region, District Name, SSA Status		31. TOTAL STAFF FTE	32. TOTAL TEACHER FTE	33. % CENTRAL ADMINISTRATIVE	34. % SCHOOL ADMINISTRATIVE	35. % PROFESSIONAL SUPPORT STAFF	36. % TEACHERS	37. % EDUCATIONAL AIDES	38. % AUXILIARY STAFF	39. AVERAGE CENTRAL ADMINISTRATIVE SALARY	40. AVERAGE SCHOOL ADMINISTRATIVE SALARY	41. AVERAGE PROFESSIONAL SUPPORT STAFF SALARY	42. AVERAGE TEACHER SALARY	43. % MINORITY	44. NUMBER OF STUDENTS PER TOTAL STAFF	45. NUMBER OF STUDENTS PER TEACHER
		STAFF														
181 ORANGE	Region 5															
Bridge City		365	194	1	2	6	53	10	27	67,625	55,714	42,905	35,810	1	7.5	14.0
Little Cypress-Mauriceville		492	235	1	3	6	48	13	29	68,264	51,978	42,917	35,067	3	7.3	15.4
Orangefield		199	109	2	2	6	55	8	28	68,843	55,621	42,585	36,245	3	8.1	14.8
Vidor		739	381	1	3	6	52	13	26	75,709	54,982	45,781	36,731	2	7.2	14.0
West Orange-Cove Cons		590	277	1	3	7	47	11	30	66,125	52,698	41,571	37,629	32	6.0	12.9
182 PALO PINTO	Region 11															
Gordon	M	34	20	3	3	5	57	12	20	60,000	57,895	39,697	37,208	6	6.1	10.7
Graford	M	60	35	2	4	5	58	5	26	64,000	45,778	33,045	36,936	3	6.1	10.5
Mineral Wells	F	498	266	1	2	5	53	16	22	63,233	53,222	41,257	35,789	9	7.5	14.0
Palo Pinto	M	17	10	6	0	0	57	9	28	50,000	0	0	34,168	3	4.8	8.4
Santo	M	65	36	2	3	4	55	7	29	66,723	51,459	33,449	38,199	2	6.8	12.4
Strawn	M	38	23	3	3	0	61	8	26	59,500	50,500	0	33,905	3	5.3	8.7
183 PANOLA	Region 7															
Beckville	M	87	41	2	5	6	47	9	31	58,802	53,388	45,095	37,525	19	4.5	9.7
Carthage	F	513	240	1	3	6	47	11	33	66,726	58,401	41,367	38,951	20	6.0	12.9
Gary	M	46	21	4	4	4	47	11	30	48,500	45,892	29,114	35,404	0	6.2	13.3
184 PARKER	Region 11															
Aledo		400	227	1	4	6	57	9	23	89,286	58,581	40,200	37,863	3	7.6	13.4
Brock	M	99	55	2	3	4	56	9	26	62,049	52,875	37,505	35,842	1	7.1	12.7
Garner	M	29	15	3	3	3	50	21	19	56,000	46,250	43,800	32,365	0	6.1	12.3
Millsap	M	91	59	1	3	3	65	10	18	82,060	52,192	47,175	34,857	2	8.0	12.3
Peaster	M	119	71	1	4	4	60	16	15	79,892	53,748	44,444	35,843	2	7.3	12.2
Poolville	M	66	34	2	3	4	51	6	35	64,400	52,000	32,545	30,689	3	6.7	13.1
Springtown	F	483	255	2	3	7	53	13	23	62,672	53,120	39,889	34,714	1	7.3	13.9
Weatherford		809	429	1	3	9	53	13	22	76,088	56,809	45,592	37,451	7	8.4	15.9
185 PARMER	Region 16															
Bovina	M	95	50	1	1	5	52	19	21	65,000	48,068	30,488	33,346	32	6.0	11.4
Farwell	M	87	44	2	2	4	51	24	17	50,407	54,616	35,503	33,792	20	5.7	11.1

"?" indicates that data for this item fall outside a reasonable range.
"M" indicates that the district is a member of a special education shared services arrangement. "F" indicates that it is the fiscal agent.

TEACHERS

Page 4 of 6

County Number, Name, District Name	46. % TEACHERS WITH 1 OR MORE PERMITS	47. % WITH 5 OR FEWER YEARS EXPERIENCE	48. AVERAGE YEARS OF EXPERIENCE	49. % WITH ADVANCED DEGREES	50. TEACHER TURNOVER RATE	51. % AFRICAN AMERICAN	52. % HISPANIC	53. % WHITE	54. % OTHER	55. % REGULAR EDUCATION	56. % SPECIAL EDUCATION	57. % COMPENSATORY EDUCATION	58. % BILINGUAL/ESL EDUCATION	59. % CAREER & TECHNOLOGY ED.	60. % OTHER EDUC. (INCLUDES G&T)
181 ORANGE															
Bridge City	2.1	21.7	14.9	22.0	15.2	0	1	99	0	77	11	2	1	4	5
Little Cypress-Mauriceville	5.0	27.9	11.7	20.5	16.0	0	1	98	0	70	12	5	0	6	7
Orangefield	0.9	18.3	13.1	16.5	14.6	0	1	99	0	71	8	6	1	7	7
Vidor	5.0	23.1	13.5	16.5	11.3	0	1	98	1	65	15	9	0	5	6
West Orange-Cove Cons	8.2	31.7	14.0	25.1	15.6	15	1	83	0	69	10	7	1	4	9
182 PALO PINTO															
Gordon	0.0	10.2	15.0	12.9	17.5	0	5	90	5	79	10	0	0	10	0
Graford	0.0	31.9	14.0	8.7	16.7	0	0	100	0	85	6	0	0	9	0
Mineral Wells	2.6	34.4	11.8	19.7	18.5	1	1	98	1	66	13	8	3	8	3
Palo Pinto	0.0	30.0	12.0	10.0	17.9	0	0	100	0	82	13	5	0	0	0
Santo	5.6	11.1	15.1	13.9	14.9	0	0	100	0	80	6	2	1	11	1
Strawn	4.3	26.1	13.1	21.7	13.6	0	0	100	0	78	13	0	1	8	0
183 PANOLA															
Beckville	4.9	24.6	12.6	23.6	12.4	7	0	93	0	79	5	6	0	6	2
Carthage	0.8	15.9	15.6	34.9	10.2	9	1	90	0	72	8	7	1	6	5
Gary	0.0	14.5	11.6	25.5	10.0	0	0	100	0	69	9	9	0	12	0
184 PARKER															
Aledo	1.7	44.4	9.7	5.7	14.1	0	1	98	0	83	10	1	0	3	1
Brock	0.0	23.4	12.8	9.9	7.3	0	0	100	0	84	7	0	0	8	0
Garner	0.0	65.5	7.0	13.8	27.3	0	0	100	0	93	7	0	0	0	0
Millsap	3.4	42.4	10.6	10.2	21.3	0	2	98	0	85	6	2	0	6	2
Peaster	1.4	26.6	11.6	13.5	4.4	0	1	99	0	78	10	3	0	7	2
Poolville	23.0	56.3	7.5	11.9	31.6	0	3	97	0	85	9	0	0	5	1
Springtown	2.0	38.1	10.5	12.0	15.8	0	1	99	0	77	11	4	1	5	2
Weatherford	2.2	33.3	12.0	23.9	20.7	0	2	97	0	75	10	0	2	5	7
185 PARMER															
Bovina	2.0	36.2	11.5	13.8	31.8	0	8	92	0	76	7	2	5	6	4
Farwell	0.0	22.5	11.1	10.2	10.8	0	2	98	0	81	6	4	1	5	3

"n/a" indicates "not applicable" or "not available."

County Number, Name, Region, District Name, SSA Status		61. Taxable Value per Pupil	62. Locally Adopted Tax Rate	63. State Aid per Pupil	64. Total Revenue	65. Total Revenue per Pupil	66. % State	67. % Local and Other	68. % Federal	69. Fund Balance (End of 1999-2000)	70. % Fund Balance (of 2000-01 Budget)	71. Total Expenditures
		Taxes and Budgeted Revenues								**Fund Balances**		**Budgeted Expenditures**
181 ORANGE	Region 5											
Bridge City		163,194	1.562	822	15,736,717	5,779	54	43	2	1,510,168	10	15,852,308
Little Cypress-Mauriceville		153,898	1.703	3,366	19,753,106	5,472	52	46	2	4,090,605	24	19,753,111
Orangefield		129,054	1.561	3,907	9,545,548	5,889	61	37	2	952,726	11	9,547,120
Vidor		95,874	1.575	3,973	31,103,232	5,816	70	27	3	3,558,097	12	33,141,574
West Orange-Cove Cons		510,992	1.558	326	27,320,354	7,666	7	89	4	2,197,475	7	27,550,383
182 PALO PINTO	Region 11											
Gordon	M	227,919	1.605	3,655	1,484,698	7,104	43	56	1	151,413	10	1,671,753
Graford	M	534,018	1.235	1,045	2,972,722	8,167	14	84	2	171,248	6	2,900,591
Mineral Wells	F	99,837	1.669	4,222	24,368,256	6,538	68	29	3	2,906,788	14	23,870,474
Palo Pinto	M	2,105,373	1.553	324	1,011,526	12,042	6	92	2	333,751	13	919,773
Santo	M	286,691	1.574	2,012	3,094,007	6,953	33	65	2	477,346	15	3,399,245
Strawn	M	183,520	1.300	322	1,426,200	7,096	63	37	0	0	0	1,727,171
183 PANOLA	Region 7											
Beckville	M	759,490	1.630	429	4,582,192	11,630	6	92	2	2,116,712	41	5,079,458
Carthage	F	472,402	1.530	376	22,478,496	7,291	12	85	2	3,058,899	12	23,247,312
Gary	M	315,790	1.300	451	2,034,709	7,139	38	60	3	186,963	10	1,997,146
184 PARKER	Region 11											
Aledo		207,572	1.669	2,825	20,430,033	6,725	43	56	0	1,379,316	8	20,812,441
Brock	M	127,480	1.500	4,338	4,668,858	6,651	65	34	1	241,336	6	4,679,620
Garner	M	363,043	1.582	4,293	1,749,062	9,826	22	77	1	68,005	4	1,601,610
Millsap	M	155,451	1.547	4,239	5,211,416	7,168	59	39	1	2,006,240	43	4,923,017
Peaster	M	80,442	1.490	5,834	5,626,697	6,460	76	23	1	522,311	10	5,384,967
Poolville	M	133,367	1.571	5,349	3,358,131	7,615	72	26	2	984,995	34	2,893,616
Springtown	F	96,849	1.566	4,389	21,038,700	5,955	70	28	2	2,484,975	13	20,542,683
Weatherford		182,503	1.599	2,865	41,537,041	6,088	45	53	2	5,242,062	14	40,965,921
185 PARMER	Region 16											
Bovina	M	87,147	1.100	4,151	3,319,331	5,854	74	21	5	784,239	25	3,319,343
Farwell	M	149,668	1.245	5,558	3,423,811	6,917	63	34	2	646,437	21	3,379,812

"?" indicates that data for this item fall outside a reasonable range.
"M" indicates that the district is a member of a special education shared services arrangement. "F" indicates that it is the fiscal agent.

Page 6 of 6

BUDGETED EXPENDITURES								BUDGETED INSTRUCTIONAL EXPENDITURES								
72. % Instructional	73. % Central Administrative	74. % School Leadership	75. % Plant Services	76. % Other Operating	77. % Non-Operating	78. Total Operating Expenditures	79. Total Operating Expenditures Per Pupil	80. Total Instructional Expenditures	81. Total Instructional Expenditures Per Pupil	82. % Regular Education	83. % Special Education	84. % Compensatory Education	85. % Bilingual/ESL Education	86. % Career & Technology Ed.	87. % Gifted & Talented Ed.	County Number, Name, District Name
																181 ORANGE
53	6	5	11	19	5	15,001,363	5,509	8,382,491	3,078	73	14	3	1	5	6	Bridge City
47	6	7	12	20	9	18,013,936	4,990	9,256,075	2,564	83	0	5	0	7	5	Little Cypress-Mauriceville
51	6	5	11	21	7	8,914,236	5,499	4,828,222	2,979	72	11	6	0	6	5	Orangefield
58	4	5	10	16	7	30,762,385	5,752	19,097,101	3,571	69	16	7	0	5	4	Vidor
49	7	6	13	20	6	25,961,886	7,284	13,426,887	3,767	73	12	6	1	5	3	West Orange-Cove Cons
																182 PALO PINTO
55	10	4	10	14	6	1,576,753	7,544	924,005	4,421	74	13	4	0	8	0	Gordon
57	9	5	7	18	3	2,808,225	7,715	1,658,070	4,555	74	8	5	2	10	1	Graford
51	5	5	11	16	12	21,001,728	5,635	12,237,409	3,283	65	16	9	3	6	1	Mineral Wells
47	14	7	8	13	11	821,873	9,784	434,610	5,174	72	11	13	2	1	2	Palo Pinto
50	9	5	9	14	12	2,986,103	6,710	1,706,293	3,834	76	9	8	0	6	1	Santo
52	9	3	10	12	12	1,522,172	7,573	905,895	4,507	63	21	6	0	9	1	Strawn
																183 PANOLA
42	10	5	9	18	16	4,264,006	10,822	2,126,776	5,398	75	11	4	1	6	3	Beckville
52	6	6	8	19	8	21,278,813	6,902	11,992,265	3,890	74	11	7	0	5	3	Carthage
47	10	6	12	13	12	1,755,068	6,158	940,636	3,300	63	13	9	0	13	2	Gary
																184 PARKER
52	6	6	7	15	15	17,669,636	5,816	10,754,570	3,540	74	14	6	1	3	2	Aledo
57	7	6	9	13	8	4,298,305	6,123	2,644,001	3,766	75	13	6	0	5	1	Brock
51	9	5	9	15	11	1,424,710	8,004	814,503	4,576	75	9	6	8	0	2	Garner
52	7	4	9	15	14	4,230,074	5,819	2,539,238	3,493	65	16	10	0	7	2	Millsap
62	4	6	9	13	6	5,085,036	5,838	3,335,539	3,830	75	13	3	0	6	3	Peaster
53	9	4	11	14	9	2,627,116	5,957	1,537,872	3,487	77	12	3	0	8	0	Poolville
52	6	6	9	17	11	18,308,674	5,182	10,579,604	2,995	73	13	7	0	5	1	Springtown
53	7	4	9	17	10	36,866,145	5,403	21,756,177	3,189	77	13	4	1	4	0	Weatherford
																185 PARMER
61	6	7	10	14	2	3,266,936	5,762	2,014,178	3,552	65	12	12	3	6	2	Bovina
57	6	7	9	17	4	3,231,057	6,527	1,924,215	3,887	79	10	6	1	3	1	Farwell

"n/a" indicates "not applicable" or "not available."

DISTRICT DETAIL

County Number, Name, Region, District Name, SSA Status		1. ACCOUNTABILITY RATINGS	2. TOTAL NUMBER OF SCHOOLS	3. TOTAL STUDENTS	STUDENTS 4. % AFRICAN AMERICAN	5. % HISPANIC	6. % WHITE	7. % OTHER	8. % ECONOMICALLY DISADVANTAGED	9. % SPECIAL EDUCATION	10. % BILINGUAL/ESL EDUCATION	11. % CAREER & TECHNOLOGY	12. % GIFTED & TALENTED ED.	13. ATTENDANCE RATE (1999-2000)	14. ANNUAL DROPOUT RATE (1999-2000)	15. FOUR-YEAR DROPOUT RATE (CLASS OF 2000)	16. NUMBER OF GRADUATES (CLASS OF 2000)	17. % GRADUATED (CLASS OF 2000)
185 PARMER	Region 16																	
Friona	F	RE	4	1,205	1	68	30	1	65.9	12	9	25	7	96.6	0.9	7.4	74	88.9
Lazbuddie	M	RE	1	202	0	40	60	0	72.3	14	17	31	8	97.5	0.9	0.0	18	100.0
186 PECOS	Region 18																	
Buena Vista	M	RE	1	116	1	36	63	0	58.6	17	6	38	7	96.2	0.0	7.7	13	92.3
Ft Stockton		AA	7	2,439	1	77	22	0	58.8	16	12	35	7	95.3	2.5	10.6	203	82.8
Iraan-Sheffield	M	RE	4	531	5	42	53	0	45.6	17	4	30	4	97.0	0.6	4.8	39	58.7
187 POLK	Region 6																	
Big Sandy	M	AA	1	429	0	1	80	19	42.2	20	0	30	10	95.5	0.0	5.6	38	91.7
Corrigan-Camden	M	AA	3	1,173	24	30	46	0	66.0	18	9	27	8	96.3	0.0	0.0	90	97.7
Goodrich	M	RE	3	259	36	23	41	1	74.5	21	8	11	9	96.0	0.0	0.0	16	93.8
Leggett	M	AA	2	247	22	12	66	0	72.5	20	2	26	9	95.7	1.3	0.0	18	68.4
Livingston	F	AA	5	4,108	12	11	76	1	43.6	17	4	27	4	95.5	0.6	10.2	214	76.5
Onalaska	M	EX	2	523	1	4	94	1	55.6	15	0	0	5	95.1	0.0	n/a	n/a	n/a
188 POTTER	Region 16																	
Amarillo		RE	51	28,908	11	34	52	3	51.3	12	7	20	8	94.7	1.5	10.4	1,533	75.6
Bushland	F	AA	2	535	0	6	92	2	17.2	11	0	0	8	96.6	0.0	n/a	n/a	n/a
Highland Park		EX	3	862	4	25	68	3	49.8	13	3	25	7	96.5	0.0	0.0	55	98.1
River Road		AA	3	1,469	1	8	91	1	30.5	10	0	22	6	95.8	2.6	6.9	99	91.1
189 PRESIDIO	Region 18																	
Marfa	M	AA	3	497	0	87	13	0	70.0	13	8	26	10	95.6	1.3	10.3	33	89.7
Presidio	M	AA	3	1,457	0	99	1	0	91.4	8	56	13	5	95.9	3.3	23.9	69	68.8
190 RAINS	Region 7																	
Rains	M	RE	4	1,572	4	6	89	1	41.1	15	3	22	5	95.7	0.4	3.0	94	87.1
191 RANDALL	Region 16																	
Canyon		RE	13	7,424	2	11	86	2	19.9	12	1	25	8	96.4	0.2	3.1	450	88.8

"?" indicates that data for this item fall outside a reasonable range.
"M" indicates that the district is a member of a special education shared services arrangement. "F" indicates that it is the fiscal agent.

TAAS PERCENT OF STUDENTS PASSING FOR ALL GRADES COMBINED (SPRING 2001)									COLLEGE ADMISSIONS TESTS (CLASS OF 2000)				Page 2 of 6
18. ALL TESTS TAKEN	19. READING	20. WRITING	21. MATHEMATICS	22. AFRICAN AMERICAN	23. HISPANIC	24. WHITE	25. OTHER	26. ECONOMICALLY DISADVANTAGED	27. PERCENT TESTED	28. PERCENT AT OR ABOVE CRITERION	29. SAT I: MEAN TOTAL SCORE	30. ACT: MEAN COMPOSITE SCORE	County Number, Name, District Name
													185 PARMER
85.7	92.2	86.5	92.7	LT 5	82.1	94.1	LT 5	82.9	81.4	15.8	LT 5	19.7	Friona
88.2	90.7	93.8	94.7	n/ a	75.0	95.8	n/ a	84.2	?	11.8	LT 5	19.7	Lazbuddie
													186 PECOS
84.9	94.0	84.0	92.5	n/ a	66.7	94.3	n/ a	80.6	53.8	14.3	LT 5	19.4	Buena Vista
73.0	82.7	84.4	81.9	83.3	70.3	81.8	n/ a	64.5	33.3	28.1	954	20.2	Ft Stockton
89.7	92.7	92.8	95.2	20.0	84.0	96.2	LT 5	79.3	67.6	30.4	962	20.5	Iraan-Sheffield
													187 POLK
80.3	86.4	97.5	89.6	n/ a	LT 5	84.2	60.6	66.7	60.6	10.0	842	18.9	Big Sandy
70.0	78.3	78.9	82.6	50.5	74.6	75.5	n/ a	63.4	68.5	4.0	879	18.0	Corrigan-Camden
80.0	92.7	92.9	88.2	73.8	76.7	90.6	n/ a	79.8	38.5	0.0	818	n/ a	Goodrich
64.0	77.1	87.5	74.7	62.5	77.8	60.6	n/ a	58.1	28.6	LT 5	LT 5	LT 5	Leggett
78.4	86.4	84.0	87.7	69.8	68.6	81.1	78.9	70.5	63.5	23.9	968	20.4	Livingston
88.3	94.8	91.0	92.1	LT 5	100.0	88.6	100.0	83.1	n/ a	n/ a	n/ a	n/ a	Onalaska
													188 POTTER
82.1	88.5	88.7	90.1	70.2	75.0	88.6	84.6	74.5	48.7	36.2	1054	20.9	Amarillo
88.0	96.0	95.5	90.6	LT 5	90.9	87.7	LT 5	76.4	n/ a	n/ a	n/ a	n/ a	Bushland
92.7	96.4	96.8	96.7	88.2	92.4	92.8	100.0	91.5	70.2	9.1	946	17.8	Highland Park
78.9	90.8	86.2	86.7	LT 5	82.0	78.5	LT 5	71.6	60.0	7.4	921	18.9	River Road
													189 PRESIDIO
76.9	83.8	85.2	87.0	n/ a	76.1	82.1	n/ a	72.3	60.6	10.0	845	18.9	Marfa
70.1	79.8	80.3	84.6	LT 5	70.0	71.4	LT 5	69.3	67.8	2.5	853	16.0	Presidio
													190 RAINS
89.2	94.9	90.6	95.5	60.0	83.9	90.4	100.0	85.4	68.8	21.8	1009	20.1	Rains
													191 RANDALL
90.5	94.9	93.1	95.4	81.8	88.6	91.0	80.9	83.1	66.0	38.8	1076	22.1	Canyon

"n/ a" indicates "not applicable" or "not available."

"LT 5" indicates that more than zero, but less than five students were in this category; therefore, results are masked to protect the students' anonymity.

DISTRICT DETAIL

STAFF

County Number, Name, Region, District Name, SSA Status		31. TOTAL STAFF FTE	32. TOTAL TEACHER FTE	33. % CENTRAL ADMINISTRATIVE	34. % SCHOOL ADMINISTRATIVE	35. % PROFESSIONAL SUPPORT STAFF	36. % TEACHERS	37. % EDUCATIONAL AIDES	38. % AUXILIARY STAFF	39. AVERAGE CENTRAL ADMINISTRATIVE SALARY	40. AVERAGE SCHOOL ADMINISTRATIVE SALARY	41. AVERAGE PROFESSIONAL SUPPORT STAFF SALARY	42. AVERAGE TEACHER SALARY	43. % MINORITY	44. NUMBER OF STUDENTS PER TOTAL STAFF	45. NUMBER OF STUDENTS PER TEACHER
185 PARMER	Region 16															
Friona	F	200	98	2	2	6	49	19	22	60,401	50,196	40,420	36,405	26	6.0	12.3
Lazbuddie	M	40	21	1	1	0	52	15	29	66,000	45,933	40,800	35,471	17	5.0	9.6
186 PECOS	Region 18															
Buena Vista	M	38	21	3	3	0	55	8	32	68,400	53,610	39,640	36,726	24	3.1	5.6
Ft Stockton		422	188	1	3	6	45	12	33	69,078	57,910	43,287	38,023	60	5.8	13.0
Iraan-Sheffield	M	92	57	2	3	2	62	7	24	79,246	64,755	35,980	43,854	17	5.8	9.4
187 POLK	Region 6															
Big Sandy	M	60	33	3	3	4	55	17	17	49,550	51,326	35,640	36,400	5	7.2	13.0
Corrigan-Camden	M	199	94	2	2	3	47	16	29	57,180	51,502	40,169	33,881	18	5.9	12.5
Goodrich	M	61	28	3	5	5	45	19	23	64,912	52,246	44,263	35,399	24	4.3	9.4
Leggett	M	41	19	5	2	0	46	20	27	59,000	48,668	0	37,306	32	6.0	13.1
Livingston	F	570	260	1	2	8	46	17	27	69,246	52,234	44,525	35,442	12	7.2	15.8
Onalaska	M	77	36	3	4	7	47	18	22	51,670	48,754	30,223	34,735	4	6.8	14.4
188 POTTER	Region 16															
Amarillo		3,683	1,963	1	3	9	53	7	27	79,072	56,303	45,112	38,059	16	7.8	14.7
Bushland	F	89	44	2	1	8	49	15	24	63,925	51,712	43,552	37,130	10	6.0	12.2
Highland Park		120	64	2	3	4	54	10	27	77,311	51,063	43,443	35,566	9	7.2	13.4
River Road		212	110	1	2	5	52	8	32	58,579	48,695	42,140	33,207	7	6.9	13.3
189 PRESIDIO	Region 18															
Marfa	M	91	49	2	1	6	54	12	25	55,705	50,897	44,051	36,005	53	5.5	10.1
Presidio	M	219	109	1	3	6	50	13	27	69,299	49,193	36,304	30,795	75	6.7	13.4
190 RAINS	Region 7															
Rains	M	227	116	1	2	3	51	12	31	52,408	51,203	42,301	35,864	7	6.9	13.6
191 RANDALL	Region 16															
Canyon		998	469	1	2	6	47	9	35	72,237	54,845	40,684	35,865	8	7.4	15.8

"?" indicates that data for this item fall outside a reasonable range.
"M" indicates that the district is a member of a special education shared services arrangement. "F" indicates that it is the fiscal agent.

TEACHERS

Page 4 of 6

County Number, Name, District Name	46. % Teachers with 1 or More Permits	47. % with 5 or Fewer Years Experience	48. Average Years of Experience	49. % with Advanced Degrees	50. Teacher Turnover Rate	51. % African American	52. % Hispanic	53. % White	54. % Other	55. % Regular Education	56. % Special Education	57. % Compensatory Education	58. % Bilingual/ESL Education	59. % Career & Technology Ed.	60. % Other Educ. (Includes G&T)
185 PARMER															
Friona	1.0	21.7	14.5	11.3	14.0	0	4	96	0	72	8	5	4	8	3
Lazbuddie	4.7	28.4	12.1	15.5	21.2	0	5	95	0	73	6	4	1	16	0
186 PECOS															
Buena Vista	4.8	38.6	12.8	18.7	10.6	0	5	95	0	62	4	18	3	13	0
Ft Stockton	1.1	21.3	14.4	28.2	19.0	0	43	57	0	67	8	6	9	7	3
Iraan-Sheffield	0.0	15.4	16.8	13.6	13.3	0	5	95	0	69	3	17	2	8	1
187 POLK															
Big Sandy	0.0	33.2	12.6	24.5	24.2	0	0	100	0	81	9	0	0	10	0
Corrigan-Camden	9.6	36.3	10.4	12.6	15.6	1	1	98	0	77	10	4	0	6	3
Goodrich	7.3	36.4	14.9	9.1	33.8	22	0	75	4	84	8	0	1	7	0
Leggett	10.6	21.2	18.0	26.0	15.0	15	0	85	0	79	13	0	1	7	0
Livingston	6.6	30.8	13.0	13.8	16.9	1	0	98	1	75	12	3	1	6	2
Onalaska	2.7	22.0	13.3	13.7	24.3	3	0	97	0	81	12	5	0	0	1
188 POTTER															
Amarillo	2.9	31.6	12.4	19.5	11.8	2	6	92	0	72	10	4	5	5	4
Bushland	0.0	20.5	13.1	13.4	4.6	0	7	93	0	83	6	2	0	4	5
Highland Park	4.7	40.5	10.2	19.1	33.9	0	4	96	0	77	9	6	0	7	1
River Road	2.7	38.1	11.2	21.4	26.5	0	1	96	3	83	10	1	0	6	0
189 PRESIDIO															
Marfa	17.3	31.4	12.6	32.3	27.3	0	33	67	0	76	7	4	2	6	4
Presidio	22.9	60.0	8.1	14.8	28.7	1	59	39	1	63	8	0	26	4	0
190 RAINS															
Rains	0.9	24.7	13.1	32.0	12.0	1	0	99	0	70	10	11	0	8	2
191 RANDALL															
Canyon	3.8	28.5	12.8	21.6	17.8	0	2	97	1	76	13	1	0	5	4

"n/a" indicates "not applicable" or "not available."

Page 5 of 6

County Number, Name, Region, District Name, SSA Status		61. TAXABLE VALUE PER PUPIL	62. LOCALLY ADOPTED TAX RATE	63. STATE AID PER PUPIL	64. TOTAL REVENUE	65. TOTAL REVENUE PER PUPIL	66. % STATE	67. % LOCAL AND OTHER	68. % FEDERAL	69. FUND BALANCE (END OF 1999-2000)	70. % FUND BALANCE (OF 2000-01 BUDGET)	71. TOTAL EXPENDITURES
		TAXES AND BUDGETED REVENUES								FUND BALANCES		BUDGETED EXPENDITURES
185 PARMER	Region 16											
Friona	F	143,146	1.129	3,769	7,304,926	6,062	63	33	4	690,791	10	7,281,523
Lazbuddie	M	197,633	1.500	4,565	1,570,627	7,775	45	51	4	283,495	20	1,547,922
186 PECOS	Region 18											
Buena Vista	M	849,284	1.500	501	1,647,633	14,204	5	93	2	1,161,346	71	1,696,944
Ft Stockton		403,974	1.615	512	19,214,660	7,878	13	84	3	4,358,292	24	20,194,059
Iraan-Sheffield	M	1,276,365	1.501	449	6,494,893	12,231	8	91	1	5,256,591	50	6,708,495
187 POLK	Region 6											
Big Sandy	M	604,168	1.550	303	3,340,613	7,787	2	96	2	1,175,975	28	3,821,968
Corrigan-Camden	M	144,899	1.520	2,033	8,627,741	7,355	58	38	4	2,450,536	33	8,513,378
Goodrich	M	229,253	1.496	5,279	2,197,578	8,485	53	44	3	462,439	22	2,139,583
Leggett	M	235,635	1.496	3,906	2,190,613	8,869	50	46	4	520,110	23	2,316,370
Livingston	F	155,247	1.490	3,384	26,525,308	6,457	55	42	3	5,248,642	21	27,251,807
Onalaska	M	335,186	1.541	1,992	3,835,887	7,334	31	67	2	1,374,076	35	4,233,820
188 POTTER	Region 16											
Amarillo		162,905	1.490	2,691	164,017,116	5,674	50	47	3	14,087,098	9	165,211,891
Bushland	F	728,805	1.360	309	4,114,456	7,691	5	94	1	1,566,644	29	4,032,832
Highland Park		782,811	1.420	423	6,743,613	7,823	3	94	2	2,329,442	25	6,693,626
River Road		103,904	1.574	4,268	8,711,169	5,930	66	32	2	1,076,793	14	8,691,736
189 PRESIDIO	Region 18											
Marfa	M	184,754	1.350	4,972	3,667,726	7,380	65	32	3	338,121	8	4,511,626
Presidio	M	46,574	1.440	5,140	9,329,339	6,403	79	13	8	976,745	11	10,090,626
190 RAINS	Region 7											
Rains	M	150,239	1.660	3,300	9,723,156	6,185	56	42	2	1,868,751	21	9,442,131
191 RANDALL	Region 16											
Canyon		191,459	1.383	2,398	37,243,837	5,017	40	58	2	2,768,001	8	37,355,625

"?" indicates that data for this item fall outside a reasonable range.
"M" indicates that the district is a member of a special education shared services arrangement. "F" indicates that it is the fiscal agent.

72. % INSTRUCTIONAL	73. % CENTRAL ADMINISTRATIVE	74. % SCHOOL LEADERSHIP	75. % PLANT SERVICES	76. % OTHER OPERATING	77. % NON-OPERATING	78. TOTAL OPERATING EXPENDITURES	79. TOTAL OPERATING EXPENDITURES PER PUPIL	80. TOTAL INSTRUCTIONAL EXPENDITURES	81. TOTAL INSTRUCTIONAL EXPENDITURES PER PUPIL	82. % REGULAR EDUCATION	83. % SPECIAL EDUCATION	84. % COMPENSATORY EDUCATION	85. % BILINGUAL/ESL EDUCATION	86. % CAREER & TECHNOLOGY ED.	87. % GIFTED & TALENTED ED.	County Number, Name, District Name
BUDGETED EXPENDITURES								BUDGETED INSTRUCTIONAL EXPENDITURES								
																185 PARMER
61	7	5	8	18	1	7,174,883	5,954	4,408,099	3,658	61	12	16	2	7	2	Friona
55	10	4	10	16	4	1,478,742	7,321	852,105	4,218	65	11	11	1	12	1	Lazbuddie
																186 PECOS
51	12	5	12	12	8	1,564,408	13,486	865,626	7,462	62	8	16	0	13	1	Buena Vista
48	8	5	12	20	6	18,903,373	7,750	9,766,108	4,004	62	12	9	8	5	5	Ft Stockton
49	8	5	9	13	15	5,709,944	10,753	3,292,143	6,200	70	7	12	3	7	1	Iraan-Sheffield
																187 POLK
48	8	5	8	14	18	3,151,655	7,347	1,832,252	4,271	69	11	12	0	7	0	Big Sandy
49	5	5	11	23	8	7,843,623	6,687	4,130,018	3,521	62	18	7	3	6	3	Corrigan-Camden
46	11	7	11	17	7	1,984,682	7,663	986,059	3,807	72	9	6	1	11	0	Goodrich
47	10	4	10	16	12	2,032,137	8,227	1,093,573	4,427	64	18	12	1	4	1	Leggett
47	3	4	10	19	17	22,725,922	5,532	12,772,079	3,109	71	15	7	1	5	1	Livingston
54	7	5	9	15	10	3,807,995	7,281	2,301,935	4,401	79	15	5	0	0	1	Onalaska
																188 POTTER
57	4	5	10	15	7	153,404,353	5,307	94,464,001	3,268	72	13	6	4	4	0	Amarillo
56	8	5	9	19	3	3,904,883	7,299	2,254,271	4,214	80	10	5	0	2	2	Bushland
49	9	4	10	18	11	5,975,723	6,932	3,261,033	3,783	71	10	9	0	9	1	Highland Park
51	6	6	10	19	6	8,133,677	5,537	4,455,653	3,033	79	11	3	0	6	0	River Road
																189 PRESIDIO
46	10	5	8	16	15	3,836,979	7,720	2,072,454	4,170	68	11	12	3	4	2	Marfa
45	5	5	9	20	16	8,446,172	5,797	4,495,001	3,085	70	9	11	7	2	1	Presidio
																190 RAINS
55	8	5	9	17	7	8,797,679	5,596	5,177,639	3,294	69	12	9	1	8	2	Rains
																191 RANDALL
53	5	5	9	17	10	33,499,801	4,512	19,938,449	2,686	78	12	3	0	6	1	Canyon

"n/a" indicates "not applicable" or "not available."

DISTRICT DETAIL

County Number, Name, Region, District Name, SSA Status		1. ACCOUNTABILITY RATINGS	2. TOTAL NUMBER OF SCHOOLS	3. TOTAL STUDENTS	STUDENTS: 4. % AFRICAN AMERICAN	5. % HISPANIC	6. % WHITE	7. % OTHER	8. % ECONOMICALLY DISADVANTAGED	9. % SPECIAL EDUCATION	10. % BILINGUAL/ESL EDUCATION	11. % CAREER & TECHNOLOGY	12. % GIFTED & TALENTED ED.	13. ATTENDANCE RATE (1999-2000)	14. ANNUAL DROPOUT RATE (1999-2000)	15. FOUR-YEAR DROPOUT RATE (CLASS OF 2000)	16. NUMBER OF GRADUATES (CLASS OF 2000)	17. % GRADUATED (CLASS OF 2000)
192 REAGAN	Region 18																	
Reagan County		EX	3	886	3	58	39	1	47.1	21	6	35	10	96.8	0.0	2.4	83	95.2
193 REAL	Region 20																	
Leakey	M	AA	1	302	1	27	73	0	60.3	22	6	35	6	95.7	1.3	3.3	28	90.0
194 RED RIVER	Region 8																	
Avery	M	EX	3	374	4	8	86	2	59.9	18	4	17	11	96.3	0.6	0.0	20	95.5
Clarksville	F	AA	3	1,183	51	9	39	1	64.4	16	3	23	8	95.8	0.8	11.4	73	80.7
Detroit	M	RE	3	492	14	1	84	1	48.8	14	0	19	8	96.6	0.0	3.0	31	90.9
Rivercrest	M	RE	3	716	6	7	87	0	45.4	14	4	28	11	96.2	0.0	8.2	52	86.9
195 REEVES	Region 18																	
Balmorhea	M	AA	1	227	0	85	15	0	61.7	11	10	48	13	95.0	0.0	6.3	14	87.5
Pecos-Barstow-Toyah		AA	8	2,775	2	87	11	1	69.0	12	11	27	6	95.5	2.9	11.3	164	78.5
196 REFUGIO	Region 3																	
Austwell-Tivoli	M	RE	2	192	1	71	28	0	39.6	10	0	40	7	96.2	0.0	0.0	13	100.0
Refugio	M	AA	3	821	16	47	36	1	49.0	15	4	30	8	96.2	1.4	12.5	66	80.0
Woodsboro	M	EX	3	588	4	53	43	0	48.8	20	1	24	8	95.4	1.0	3.5	56	94.7
197 ROBERTS	Region 16																	
Miami	M	EX	1	166	0	5	95	1	27.7	9	0	27	9	97.0	0.0	0.0	17	100.0
198 ROBERTSON	Region 6																	
Bremond	M	EX	3	463	16	3	80	0	37.4	11	0	33	3	97.0	0.4	7.1	27	92.9
Calvert	M	AA	2	319	86	9	5	0	93.4	16	3	20	3	95.5	0.0	5.0	19	85.0
Franklin	F	RE	3	943	9	9	82	0	35.1	10	0	31	8	95.6	1.0	5.3	67	85.5
Hearne	M	AU	4	1,192	56	30	14	0	79.5	14	5	17	12	96.0	7.1	25.8	71	68.8
Mumford	M	RE	2	371	13	38	49	0	74.9	12	11	4	4	96.1	0.0	n/a	n/a	n/a

"?" indicates that data for this item fall outside a reasonable range.
"M" indicates that the district is a member of a special education shared services arrangement. "F" indicates that it is the fiscal agent.

TAAS: PERCENT OF STUDENTS PASSING FOR ALL GRADES COMBINED (SPRING 2001)									COLLEGE ADMISSIONS TESTS (CLASS OF 2000)				
18. ALL TESTS TAKEN	19. READING	20. WRITING	21. MATHEMATICS	22. AFRICAN AMERICAN	23. HISPANIC	24. WHITE	25. OTHER	26. ECONOMICALLY DISADVANTAGED	27. PERCENT TESTED	28. PERCENT AT OR ABOVE CRITERION	29. SAT I: MEAN TOTAL SCORE	30. ACT: MEAN COMPOSITE SCORE	County Number, Name, District Name
													192 REAGAN
89.3	95.6	94.0	94.3	93.3	83.6	96.0	100.0	83.1	70.6	18.8	937	19.4	Reagan County
													193 REAL
67.2	84.3	70.0	75.4	n/a	62.5	68.6	n/a	63.4	95.0	15.8	987	19.8	Leakey
													194 RED RIVER
90.7	94.6	91.4	95.9	LT 5	90.9	90.2	LT 5	88.4	50.0	22.2	n/a	19.6	Avery
82.3	92.1	86.5	89.8	71.7	88.9	91.7	100.0	74.5	53.4	12.9	911	18.2	Clarksville
81.0	92.0	89.2	87.6	66.7	LT 5	83.2	LT 5	75.3	46.4	15.4	932	18.1	Detroit
92.8	95.3	90.9	97.3	73.7	76.9	94.9	n/a	86.6	77.6	18.4	958	19.6	Rivercrest
													195 REEVES
63.4	77.0	86.7	69.0	n/a	64.4	57.1	n/a	59.3	16.7	LT 5	LT 5	LT 5	Balmorhea
75.0	84.1	81.4	85.6	73.1	73.4	88.4	75.0	72.2	42.4	7.8	847	LT 5	Pecos-Barstow-Toyah
													196 REFUGIO
78.4	88.6	89.7	88.6	n/a	73.4	91.7	n/a	70.3	91.7	27.3	LT 5	21.3	Austwell-Tivoli
84.4	89.7	86.7	95.2	61.5	84.6	92.6	LT 5	78.0	65.5	18.4	946	19.6	Refugio
88.3	95.8	95.0	92.7	91.7	89.8	86.4	n/a	86.5	88.6	5.1	LT 5	18.0	Woodsboro
													197 ROBERTS
93.0	97.6	100.0	94.1	n/a	LT 5	92.9	n/a	88.0	86.7	30.8	LT 5	20.7	Miami
													198 ROBERTSON
95.7	98.5	93.3	98.0	85.3	LT 5	97.6	LT 5	90.9	96.2	4.0	827	17.0	Bremond
58.3	71.9	80.0	69.9	57.7	70.0	50.0	n/a	57.6	29.4	20.0	LT 5	LT 5	Calvert
89.3	94.0	95.6	93.5	88.9	79.5	90.3	LT 5	82.8	79.3	21.7	948	20.8	Franklin
57.3	72.0	73.8	71.5	51.4	65.3	64.5	n/a	54.5	44.1	0.0	795	15.1	Hearne
81.6	90.0	93.5	86.8	66.7	79.1	86.3	n/a	76.9	n/a	n/a	n/a	n/a	Mumford

"n/a" indicates "not applicable" or "not available."
"LT 5" indicates that more than zero, but less than five students were in this category; therefore, results are masked to protect the students' anonymity.

STAFF

County Number, Name, Region, District Name, SSA Status		31. TOTAL STAFF FTE	32. TOTAL TEACHER FTE	33. % CENTRAL ADMINISTRATIVE	34. % SCHOOL ADMINISTRATIVE	35. % PROFESSIONAL SUPPORT STAFF	36. % TEACHERS	37. % EDUCATIONAL AIDES	38. % AUXILIARY STAFF	39. AVERAGE CENTRAL ADMINISTRATIVE SALARY	40. AVERAGE SCHOOL ADMINISTRATIVE SALARY	41. AVERAGE PROFESSIONAL SUPPORT STAFF SALARY	42. AVERAGE TEACHER SALARY	43. % MINORITY	44. NUMBER OF STUDENTS PER TOTAL STAFF	45. NUMBER OF STUDENTS PER TEACHER
192 REAGAN	Region 18															
Reagan County		156	78	2	3	5	50	15	25	56,355	57,645	43,706	38,796	24	5.7	11.3
193 REAL	Region 20															
Leakey	M	55	29	5	2	6	53	18	16	35,823	46,500	32,498	33,882	16	5.5	10.4
194 RED RIVER	Region 8															
Avery	M	60	31	0	3	6	52	13	26	0	54,400	37,419	37,363	2	6.3	12.1
Clarksville	F	206	98	1	3	5	48	15	29	54,794	50,658	44,809	36,316	19	5.7	12.1
Detroit	M	97	43	2	2	7	45	30	14	48,325	48,384	24,378	32,268	8	5.1	11.4
Rivercrest	M	94	55	3	3	3	59	13	19	41,321	52,995	40,615	36,602	4	7.6	13.0
195 REEVES	Region 18															
Balmorhea	M	48	24	4	4	6	51	7	27	56,710	48,842	42,067	33,987	56	4.8	9.3
Pecos-Barstow-Toyah		415	183	2	2	5	44	15	32	58,506	51,578	36,651	33,753	63	6.7	15.1
196 REFUGIO	Region 3															
Austwell-Tivoli	M	34	17	3	4	6	51	12	25	61,285	47,745	46,624	39,628	51	5.6	11.0
Refugio	M	129	68	2	3	4	53	16	22	61,150	49,275	42,242	37,880	26	6.4	12.1
Woodsboro	M	104	59	1	3	5	56	13	21	70,374	55,776	40,815	35,706	31	5.6	10.0
197 ROBERTS	Region 16															
Miami	M	43	22	2	2	2	51	9	33	49,311	52,868	25,960	33,580	7	3.8	7.5
198 ROBERTSON	Region 6															
Bremond	M	79	40	4	4	1	51	11	29	47,953	57,830	39,087	36,740	13	5.8	11.4
Calvert	M	58	26	1	3	2	44	22	27	84,048	49,363	41,411	34,473	62	5.5	12.5
Franklin	F	137	83	2	1	2	61	12	22	53,693	61,732	35,424	37,487	13	6.9	11.4
Hearne	M	213	104	2	1	6	49	15	27	61,144	50,852	43,305	35,769	47	5.6	11.5
Mumford	M	44	19	1	3	2	44	31	18	80,488	49,631	32,500	29,453	22	8.5	19.3

"?" indicates that data for this item fall outside a reasonable range.
"M" indicates that the district is a member of a special education shared services arrangement. "F" indicates that it is the fiscal agent.

TEACHERS

County Number, Name, District Name	46. % TEACHERS WITH 1 OR MORE PERMITS	47. % WITH 5 OR FEWER YEARS EXPERIENCE	48. AVERAGE YEARS OF EXPERIENCE	49. % WITH ADVANCED DEGREES	50. TEACHER TURNOVER RATE	51. % AFRICAN AMERICAN	52. % HISPANIC	53. % WHITE	54. % OTHER	55. % REGULAR EDUCATION	56. % SPECIAL EDUCATION	57. % COMPENSATORY EDUCATION	58. % BILINGUAL/ESL EDUCATION	59. % CAREER & TECHNOLOGY ED.	60. % OTHER EDUC. (INCLUDES G&T)
192 REAGAN															
Reagan County	0.0	21.1	13.7	12.6	15.5	0	6	94	0	79	10	1	3	7	0
193 REAL															
Leakey	0.0	41.2	10.7	14.1	21.4	0	14	86	0	82	7	0	0	11	0
194 RED RIVER															
Avery	19.5	6.5	16.1	34.0	16.4	0	0	100	0	83	6	0	1	9	0
Clarksville	4.1	25.1	14.4	26.6	16.3	9	0	91	0	73	12	7	1	5	3
Detroit	9.3	53.7	6.4	7.4	22.8	0	0	100	0	77	15	2	0	5	0
Rivercrest	3.6	19.9	15.0	27.6	12.4	2	0	96	2	76	7	7	1	9	0
195 REEVES															
Balmorhea	8.2	29.4	12.6	21.4	9.3	0	38	62	0	73	7	10	2	7	2
Pecos-Barstow-Toyah	5.9	38.6	11.8	17.4	18.8	3	35	62	0	72	12	2	8	6	1
196 REFUGIO															
Austwell-Tivoli	0.0	22.9	17.8	16.8	16.4	0	19	81	0	65	6	5	0	5	19
Refugio	7.4	22.1	16.7	27.1	20.7	1	12	87	0	85	4	0	1	6	3
Woodsboro	0.0	27.1	12.2	3.4	11.0	3	12	85	0	66	11	15	0	8	0
197 ROBERTS															
Miami	0.0	32.5	12.1	4.5	24.2	0	5	95	0	83	6	0	0	11	0
198 ROBERTSON															
Bremond	0.0	39.5	12.5	0.0	13.2	2	2	95	0	76	5	6	0	10	3
Calvert	7.8	35.3	12.2	11.8	30.7	49	0	51	0	74	8	11	0	7	0
Franklin	2.4	16.2	15.1	29.8	8.6	6	4	89	1	74	8	9	0	7	1
Hearne	9.7	30.5	13.3	1.8	27.5	26	3	70	1	75	10	5	2	4	4
Mumford	0.0	62.3	6.2	5.2	29.2	0	5	95	0	94	0	5	0	1	0

"n/a" indicates "not applicable" or "not available."

County Number, Name, Region, District Name, SSA Status		TAXES AND BUDGETED REVENUES								FUND BALANCES		BUDGETED EXPENDITURES
		61. TAXABLE VALUE PER PUPIL	62. LOCALLY ADOPTED TAX RATE	63. STATE AID PER PUPIL	64. TOTAL REVENUE	65. TOTAL REVENUE PER PUPIL	66. % STATE	67. % LOCAL AND OTHER	68. % FEDERAL	69. FUND BALANCE (END OF 1999-2000)	70. % FUND BALANCE (OF 2000-01 BUDGET)	71. TOTAL EXPENDITURES
192 REAGAN	Region 18											
Reagan County		404,081	1.385	2,457	7,683,033	8,672	31	68	2	2,218,155	30	7,684,558
193 REAL	Region 20											
Leakey	M	333,891	1.290	2,415	2,258,755	7,479	38	59	3	204,287	9	2,258,756
194 RED RIVER	Region 8											
Avery	M	85,791	1.258	5,721	2,721,548	7,277	78	18	4	1,446,706	39	3,835,243
Clarksville	F	137,279	1.274	3,806	7,642,326	6,460	65	31	4	3,420,408	45	7,901,612
Detroit	M	74,898	1.453	5,058	3,149,104	6,401	73	24	3	1,391,793	46	3,248,473
Rivercrest	M	113,267	1.457	4,410	4,713,183	6,583	69	28	3	575,937	14	4,432,102
195 REEVES	Region 18											
Balmorhea	M	81,020	1.500	6,995	2,076,831	9,149	81	16	3	165,019	8	2,171,906
Pecos-Barstow-Toyah		132,627	1.500	3,543	17,190,856	6,195	60	35	4	3,293,433	21	17,129,247
196 REFUGIO	Region 3											
Austwell-Tivoli	M	553,754	1.600	293	1,913,610	9,967	9	89	2	121,946	7	1,913,615
Refugio	M	297,666	1.365	1,818	5,951,055	7,249	40	58	2	257,625	4	6,002,257
Woodsboro	M	161,735	1.458	5,273	4,447,382	7,564	66	32	2	1,043,123	24	4,514,944
197 ROBERTS	Region 16											
Miami	M	1,340,059	1.505	450	1,801,072	10,850	6	93	1	131,999	4	1,851,290
198 ROBERTSON	Region 6											
Bremond	M	658,173	1.725	319	4,750,400	10,260	7	92	2	2,140,289	36	5,219,577
Calvert	M	163,818	1.369	4,737	2,515,137	7,884	64	31	5	391,948	17	2,489,714
Franklin	F	209,709	1.560	3,455	6,891,720	7,308	50	48	2	1,012,921	16	6,966,731
Hearne	M	156,691	1.460	4,291	8,300,138	6,963	64	31	4	1,187,383	15	8,200,840
Mumford	M	98,135	1.270	2,564	1,797,268	4,844	72	22	6	502,214	20	2,620,039

"?" indicates that data for this item fall outside a reasonable range.

"M" indicates that the district is a member of a special education shared services arrangement. "F" indicates that it is the fiscal agent.

Page 6 of 6

BUDGETED EXPENDITURES								BUDGETED INSTRUCTIONAL EXPENDITURES								
72. % INSTRUCTIONAL	73. % CENTRAL ADMINISTRATIVE	74. % SCHOOL LEADERSHIP	75. % PLANT SERVICES	76. % OTHER OPERATING	77. % NON-OPERATING	78. TOTAL OPERATING EXPENDITURES	79. TOTAL OPERATING EXPENDITURES PER PUPIL	80. TOTAL INSTRUCTIONAL EXPENDITURES	81. TOTAL INSTRUCTIONAL EXPENDITURES PER PUPIL	82. % REGULAR EDUCATION	83. % SPECIAL EDUCATION	84. % COMPENSATORY EDUCATION	85. % BILINGUAL/ESL EDUCATION	86. % CAREER & TECHNOLOGY ED.	87. % GIFTED & TALENTED ED.	County Number, Name, District Name
																192 REAGAN
53	8	5	12	19	4	7,365,889	8,314	4,047,008	4,568	67	14	10	2	5	2	Reagan County
																193 REAL
59	11	4	9	13	3	2,179,857	7,218	1,327,297	4,395	64	23	7	0	5	0	Leakey
																194 RED RIVER
35	5	6	5	12	37	2,416,238	6,461	1,326,588	3,547	75	9	6	1	8	1	Avery
52	8	5	11	21	2	7,738,318	6,541	4,106,166	3,471	69	12	12	1	6	1	Clarksville
58	6	5	9	17	4	3,103,768	6,308	1,891,831	3,845	71	12	11	0	5	0	Detroit
53	5	5	10	14	13	3,876,111	5,414	2,356,431	3,291	77	7	6	0	9	0	Rivercrest
																195 REEVES
51	11	5	10	22	2	2,136,852	9,413	1,100,130	4,846	63	9	14	1	12	1	Balmorhea
50	8	5	13	19	4	16,392,461	5,907	8,644,329	3,115	63	15	7	6	5	3	Pecos-Barstow-Toyah
																196 REFUGIO
46	13	7	12	13	10	1,724,337	8,981	875,620	4,561	82	8	6	0	2	2	Austwell-Tivoli
56	7	6	11	18	2	5,868,677	7,148	3,351,411	4,082	76	10	5	0	6	3	Refugio
62	6	7	11	15	1	4,487,744	7,632	2,777,072	4,723	68	14	9	0	9	0	Woodsboro
																197 ROBERTS
54	12	4	10	15	5	1,766,413	10,641	1,005,499	6,057	80	4	10	0	5	1	Miami
																198 ROBERTSON
42	8	5	8	15	21	4,118,951	8,896	2,216,950	4,788	71	11	8	0	8	1	Bremond
57	8	7	10	16	3	2,408,712	7,551	1,406,778	4,410	67	12	12	0	9	0	Calvert
49	6	5	7	15	18	5,715,920	6,061	3,406,146	3,612	72	11	9	0	5	2	Franklin
57	8	5	12	15	2	8,053,839	6,757	4,687,048	3,932	74	11	9	1	4	1	Hearne
34	4	5	6	11	40	1,580,039	4,259	891,700	2,404	76	7	15	1	0	0	Mumford

"n/a" indicates "not applicable" or "not available."

DISTRICT DETAIL

County Number, Name, Region, District Name, SSA Status		1. ACCOUNTABILITY RATINGS	2. TOTAL NUMBER OF SCHOOLS	3. TOTAL STUDENTS	STUDENTS: 4. % AFRICAN AMERICAN	5. % HISPANIC	6. % WHITE	7. % OTHER	8. % ECONOMICALLY DISADVANTAGED	9. % SPECIAL EDUCATION	10. % BILINGUAL/ESL EDUCATION	11. % CAREER & TECHNOLOGY	12. % GIFTED & TALENTED ED.	13. ATTENDANCE RATE (1999-2000)	14. ANNUAL DROPOUT RATE (1999-2000)	15. FOUR-YEAR DROPOUT RATE (CLASS OF 2000)	16. NUMBER OF GRADUATES (CLASS OF 2000)	17. % GRADUATED (CLASS OF 2000)
199 ROCKWALL	Region 10																	
Rockwall		AA	12	8,359	4	11	84	2	13.5	10	4	16	8	96.0	0.9	3.8	397	81.7
Royse City	M	RE	5	1,974	5	23	71	1	34.8	17	9	19	5	95.0	0.6	4.6	100	88.9
200 RUNNELS	Region 15																	
Ballinger	F	EX	4	1,117	2	36	62	0	53.0	11	2	27	9	95.7	0.6	6.5	76	82.8
Miles	M	AA	7	477	0	39	60	0	51.6	21	9	20	5	97.3	0.0	0.0	20	100.0
Olfen	M	EX	1	73	4	58	38	0	89.0	11	0	8	3	96.1	0.0	n/a	n/a	n/a
Winters	M	AA	4	806	2	48	49	1	65.5	12	8	26	8	95.8	2.5	6.3	51	91.7
201 RUSK	Region 7																	
Carlisle	M	AA	1	507	9	29	62	1	54.6	9	11	18	11	95.8	2.6	17.9	30	71.8
Henderson		AA	7	3,570	25	14	61	0	47.5	15	12	19	5	96.2	1.0	7.1	247	89.9
Laneville	M	AA	1	215	71	12	17	0	86.5	30	3	45	3	95.6	0.6	7.1	14	92.9
Leveretts Chapel	M	RE	2	239	15	6	77	2	56.5	14	3	19	5	95.0	0.0	0.0	10	83.3
Mount Enterprise	M	AA	2	427	22	1	77	1	40.3	17	0	22	5	97.4	0.5	3.7	26	96.3
Overton	F	RE	2	497	16	3	80	1	40.8	14	0	18	7	95.6	1.7	3.3	25	83.3
Tatum	M	AA	4	1,198	25	18	57	0	46.6	9	5	13	7	95.8	1.3	5.6	82	87.8
West Rusk		RE	4	855	21	7	72	0	57.5	16	3	28	5	95.2	0.8	2.3	37	81.8
202 SABINE	Region 7																	
Hemphill	F	RE	3	983	17	3	80	0	48.7	13	0	23	7	96.0	0.0	3.4	57	93.2
West Sabine	M	EX	2	635	12	0	87	0	51.0	15	0	26	4	95.8	0.3	0.0	39	95.1
203 SAN AUGUSTINE	Region 7																	
Broaddus	M	AA	2	422	8	1	91	1	72.3	17	0	31	15	95.4	1.4	3.6	23	92.9
San Augustine		AA	4	1,024	58	6	36	0	70.6	15	1	22	19	96.4	0.8	1.2	91	94.0
204 SAN JACINTO	Region 6																	
Coldspring-Oakhurst Cons		AA	4	1,837	29	4	67	0	55.2	11	0	13	6	94.6	1.7	5.1	83	81.8
Shepherd	F	AA	4	1,808	12	9	78	2	53.0	15	3	25	7	95.7	1.0	9.6	85	77.9

"?" indicates that data for this item fall outside a reasonable range.

"M" indicates that the district is a member of a special education shared services arrangement. "F" indicates that it is the fiscal agent.

County Number, Name, District Name	TAAS PERCENT OF STUDENTS PASSING FOR ALL GRADES COMBINED (SPRING 2001)									COLLEGE ADMISSIONS TESTS (CLASS OF 2000)			
	18. ALL TESTS TAKEN	19. READING	20. WRITING	21. MATHEMATICS	22. AFRICAN AMERICAN	23. HISPANIC	24. WHITE	25. OTHER	26. ECONOMICALLY DISADVANTAGED	27. PERCENT TESTED	28. PERCENT AT OR ABOVE CRITERION	29. SAT I: MEAN TOTAL SCORE	30. ACT: MEAN COMPOSITE SCORE
199 ROCKWALL													
Rockwall	92.6	95.9	94.2	96.0	84.1	73.4	94.9	92.8	73.3	69.3	36.3	1048	22.0
Royse City	87.5	92.0	92.8	93.1	92.1	79.6	89.3	100.0	81.5	70.4	22.8	939	20.6
200 RUNNELS													
Ballinger	94.1	96.2	97.2	98.6	66.7	91.2	96.5	LT 5	90.2	75.4	36.7	1120	21.6
Miles	87.6	91.9	87.8	94.0	LT 5	82.6	89.7	n/ a	82.9	64.3	11.1	LT 5	19.6
Olfen	89.5	91.9	92.3	94.7	LT 5	86.4	93.3	n/ a	87.5	n/ a	n/ a	n/ a	n/ a
Winters	81.3	87.1	83.2	93.7	50.0	72.4	90.2	LT 5	75.7	51.2	31.8	LT 5	21.3
201 RUSK													
Carlisle	77.2	87.4	85.6	84.7	56.3	56.3	85.5	LT 5	67.0	52.2	25.0	LT 5	20.5
Henderson	81.9	88.6	88.6	90.5	62.8	65.3	90.9	100.0	67.7	65.6	21.6	1025	20.0
Laneville	64.3	81.0	67.7	83.6	66.7	70.0	50.0	n/ a	56.9	25.0	LT 5	LT 5	n/ a
Leveretts Chapel	83.8	87.9	86.8	93.5	90.9	85.7	83.5	LT 5	83.0	25.0	LT 5	LT 5	n/ a
Mount Enterprise	87.9	91.7	90.1	95.8	64.9	LT 5	93.1	LT 5	76.7	60.0	40.0	LT 5	22.1
Overton	80.5	87.6	84.1	87.9	57.1	LT 5	84.1	LT 5	73.1	56.5	15.4	1045	20.0
Tatum	82.9	90.0	88.5	89.9	78.5	74.7	86.5	LT 5	75.0	56.6	18.6	1032	19.5
West Rusk	84.4	93.2	88.1	90.5	68.7	65.4	89.6	n/ a	80.0	64.7	40.9	1100	21.3
202 SABINE													
Hemphill	83.8	91.0	90.6	91.7	73.4	75.0	86.0	LT 5	79.5	64.0	15.6	910	19.6
West Sabine	91.1	94.6	95.3	96.2	78.9	LT 5	92.4	LT 5	90.9	76.7	8.7	829	17.0
203 SAN AUGUSTINE													
Broaddus	76.0	91.9	77.9	87.2	57.1	LT 5	77.1	LT 5	70.3	78.9	13.3	972	19.5
San Augustine	67.0	77.3	82.4	77.9	58.3	58.3	80.7	n/ a	59.3	44.7	14.7	989	17.6
204 SAN JACINTO													
Coldspring-Oakhurst Cons	75.7	87.4	81.2	84.5	65.3	81.4	79.2	LT 5	66.4	52.2	16.7	978	20.7
Shepherd	74.3	86.6	80.1	83.9	70.5	69.6	75.7	54.5	68.6	45.7	10.8	889	22.1

"n/ a" indicates "not applicable" or "not available."

"LT 5 " indicates that more than zero, but less than five students were in this category; therefore, results are masked to protect the students' anonymity.

STAFF

County Number, Name, Region, District Name, SSA Status		31. TOTAL STAFF FTE	32. TOTAL TEACHER FTE	33. % CENTRAL ADMINISTRATIVE	34. % SCHOOL ADMINISTRATIVE	35. % PROFESSIONAL SUPPORT STAFF	36. % TEACHERS	37. % EDUCATIONAL AIDES	38. % AUXILIARY STAFF	39. AVERAGE CENTRAL ADMINISTRATIVE SALARY	40. AVERAGE SCHOOL ADMINISTRATIVE SALARY	41. AVERAGE PROFESSIONAL SUPPORT STAFF SALARY	42. AVERAGE TEACHER SALARY	43. % MINORITY	44. NUMBER OF STUDENTS PER TOTAL STAFF	45. NUMBER OF STUDENTS PER TEACHER
199 ROCKWALL	Region 10															
Rockwall		978	520	1	3	7	53	7	29	81,703	58,827	44,208	38,070	15	8.5	16.1
Royse City	M	266	143	2	3	6	54	8	27	72,558	54,372	44,152	36,446	16	7.4	13.8
200 RUNNELS	Region 15															
Ballinger	F	204	97	1	1	5	48	15	30	50,000	56,270	39,484	35,264	15	5.5	11.5
Miles	M	82	46	1	3	6	56	13	21	60,000	49,733	39,026	34,844	10	5.8	10.4
Olfen	M	18	9	3	3	1	51	17	26	50,000	50,000	19,967	30,752	0	4.1	8.1
Winters	M	96	68	1	4	7	71	17	1	62,600	46,791	38,190	35,184	4	8.4	11.8
201 RUSK	Region 7															
Carlisle	M	71	40	3	5	6	56	10	21	45,486	50,105	38,225	35,182	6	7.2	12.8
Henderson		594	273	1	2	6	46	15	29	61,819	52,986	42,836	35,185	23	6.0	13.1
Laneville	M	46	28	1	6	3	60	10	19	126,000	51,065	37,054	34,664	35	4.7	7.8
Leveretts Chapel	M	42	21	2	5	3	49	16	25	73,870	52,197	44,733	34,430	7	5.7	11.6
Mount Enterprise	M	60	37	2	2	5	62	12	17	63,000	53,475	41,298	35,245	10	7.1	11.4
Overton	F	85	41	1	4	5	48	21	21	80,685	58,824	39,001	34,190	11	5.9	12.1
Tatum	M	172	89	2	3	4	52	11	27	56,421	54,713	38,308	36,361	23	7.0	13.4
West Rusk		142	72	2	4	4	51	13	27	53,667	48,401	38,147	36,135	13	6.0	11.9
202 SABINE	Region 7															
Hemphill	F	164	82	2	2	6	50	13	28	51,849	55,058	42,891	38,404	9	6.0	12.0
West Sabine	M	102	50	2	4	8	49	14	23	57,056	51,057	40,018	37,170	8	6.2	12.7
203 SAN AUGUSTINE	Region 7															
Broaddus	M	70	38	1	4	5	55	10	24	61,800	49,810	36,260	34,243	8	6.1	11.0
San Augustine		205	93	2	3	3	45	16	31	61,707	52,576	44,454	36,641	32	5.0	11.1
204 SAN JACINTO	Region 6															
Coldspring-Oakhurst Cons		274	128	2	3	5	47	14	30	59,433	51,627	43,523	33,484	27	6.7	14.4
Shepherd	.F	255	132	1	3	6	52	12	26	69,800	45,250	45,721	40,245	14	7.1	13.7

"?" indicates that data for this item fall outside a reasonable range.

"M" indicates that the district is a member of a special education shared services arrangement. "F" indicates that it is the fiscal agent.

TEACHERS

County Number, Name, District Name	46. % Teachers with 1 or More Permits	47. % with 5 or Fewer Years Experience	48. Average Years of Experience	49. % with Advanced Degrees	50. Teacher Turnover Rate	51. % African American	52. % Hispanic	53. % White	54. % Other	55. % Regular Education	56. % Special Education	57. % Compensatory Education	58. % Bilingual/ESL Education	59. % Career & Technology Ed.	60. % Other Educ. (Includes G&T)
199 ROCKWALL															
Rockwall	6.6	36.1	11.0	28.1	16.3	1	3	96	0	75	7	6	3	2	7
Royse City	11.2	38.8	10.2	18.2	20.7	3	2	95	1	72	12	4	2	4	5
200 RUNNELS															
Ballinger	2.1	22.7	13.6	12.4	12.1	0	3	97	0	71	10	4	1	8	6
Miles	4.4	26.8	13.2	6.6	9.0	0	4	96	0	80	9	1	3	6	0
Olfen	0.0	55.6	7.9	11.1	0.0	0	0	100	0	72	5	21	0	2	0
Winters	2.9	22.0	14.1	17.6	10.0	1	1	97	0	69	9	8	4	7	4
201 RUSK															
Carlisle	5.0	25.2	12.8	20.2	25.4	0	0	100	0	76	8	8	1	5	2
Henderson	5.2	24.6	13.9	37.3	14.7	6	2	92	0	66	9	9	7	5	3
Laneville	3.6	34.5	11.6	20.6	11.4	18	0	82	0	54	22	12	2	11	0
Leveretts Chapel	4.9	17.0	12.0	9.7	23.3	0	0	100	0	75	10	5	0	9	1
Mount Enterprise	0.0	30.1	13.0	24.1	10.5	5	0	95	0	76	6	10	0	8	0
Overton	0.0	41.5	11.2	24.3	21.3	5	2	93	0	59	7	18	0	10	6
Tatum	2.2	25.6	14.2	35.6	32.3	6	2	92	0	79	9	5	1	5	1
West Rusk	2.8	29.1	13.9	25.0	7.8	6	0	94	0	74	10	7	1	7	1
202 SABINE															
Hemphill	1.2	16.4	12.9	33.5	8.8	9	0	91	0	75	10	5	0	10	1
West Sabine	4.0	23.9	14.1	23.4	23.5	4	0	96	0	79	11	2	0	8	0
203 SAN AUGUSTINE															
Broaddus	13.0	39.0	12.9	27.1	5.3	3	3	95	0	78	10	3	0	7	1
San Augustine	1.1	20.5	15.5	31.4	3.2	19	0	78	2	68	9	6	1	8	8
204 SAN JACINTO															
Coldspring-Oakhurst Cons	10.9	42.1	10.5	17.6	22.7	12	2	86	0	80	9	1	0	6	4
Shepherd	15.4	34.7	11.0	16.6	26.9	8	1	92	0	70	11	9	1	7	3

"n/a" indicates "not applicable" or "not available."

County Number, Name, Region, District Name, SSA Status		TAXES AND BUDGETED REVENUES								FUND BALANCES		BUDGETED EXPENDITURES
		61. TAXABLE VALUE PER PUPIL	62. LOCALLY ADOPTED TAX RATE	63. STATE AID PER PUPIL	64. TOTAL REVENUE	65. TOTAL REVENUE PER PUPIL	66. % STATE	67. % LOCAL AND OTHER	68. % FEDERAL	69. FUND BALANCE (END OF 1999-2000)	70. % FUND BALANCE (OF 2000-01 BUDGET)	71. TOTAL EXPENDITURES
199 ROCKWALL	Region 10											
Rockwall		282,141	1.578	1,497	50,790,847	6,076	20	79	1	-1,141,183	0	52,479,620
Royse City	M	105,173	1.490	4,401	13,409,696	6,793	67	31	2	473,236	4	13,253,179
200 RUNNELS	Region 15											
Ballinger	F	119,677	1.500	5,478	8,278,535	7,411	67	30	2	1,431,948	19	7,967,374
Miles	M	69,543	1.498	6,478	4,046,289	8,483	84	14	2	1,655,311	40	4,403,694
Olfen	M	50,193	1.350	9,646	2,074,555	28,419	95	3	2	135,424	20	792,878
Winters	M	109,243	1.395	5,810	5,821,413	7,223	73	24	3	948,047	18	5,537,013
201 RUSK	Region 7											
Carlisle	M	78,040	1.497	4,858	3,468,428	6,841	79	18	3	0	0	3,318,118
Henderson		167,271	1.640	3,397	23,714,789	6,643	51	46	3	688,297	3	23,675,310
Laneville	M	164,609	1.376	6,367	1,736,770	8,078	69	26	5	?	?	1,807,214
Leveretts Chapel	M	79,246	1.387	6,086	1,904,444	7,968	77	19	3	1,244,167	63	2,016,176
Mount Enterprise	M	72,521	1.351	4,719	3,039,083	7,117	81	17	2	44,315	2	2,749,172
Overton	F	71,740	1.500	2,497	3,392,447	6,826	39	57	3	640,676	20	3,360,030
Tatum	M	755,984	1.470	307	13,045,562	10,889	5	93	2	2,660,533	27	12,843,953
West Rusk		212,074	1.500	2,947	5,991,581	7,008	50	46	3	1,065,795	19	5,991,573
202 SABINE	Region 7											
Hemphill	F	208,011	1.323	3,604	7,013,642	7,135	49	46	5	1,692,832	25	7,057,139
West Sabine	M	113,240	1.250	2,040	4,546,902	7,160	67	30	3	48,584	1	4,546,906
203 SAN AUGUSTINE	Region 7											
Broaddus	M	126,511	1.500	5,669	3,120,338	7,394	66	29	5	408,957	12	3,642,569
San Augustine		115,711	1.380	4,798	6,883,256	6,722	70	26	5	666	0	6,946,544
204 SAN JACINTO	Region 6											
Coldspring-Oakhurst Cons		232,651	1.512	2,296	10,904,601	5,936	32	64	5	2,032,699	21	10,339,891
Shepherd	F	76,652	1.489	4,157	10,387,534	5,745	74	22	4	2,335,901	22	11,577,609

"?" indicates that data for this item fall outside a reasonable range.

"M" indicates that the district is a member of a special education shared services arrangement. "F" indicates that it is the fiscal agent.

BUDGETED EXPENDITURES								BUDGETED INSTRUCTIONAL EXPENDITURES								
72. % INSTRUCTIONAL	73. % CENTRAL ADMINISTRATIVE	74. % SCHOOL LEADERSHIP	75. % PLANT SERVICES	76. % OTHER OPERATING	77. % NON-OPERATING	78. TOTAL OPERATING EXPENDITURES	79. TOTAL OPERATING EXPENDITURES PER PUPIL	80. TOTAL INSTRUCTIONAL EXPENDITURES	81. TOTAL INSTRUCTIONAL EXPENDITURES PER PUPIL	82. % REGULAR EDUCATION	83. % SPECIAL EDUCATION	84. % COMPENSATORY EDUCATION	85. % BILINGUAL/ESL EDUCATION	86. % CAREER & TECHNOLOGY ED.	87. % GIFTED & TALENTED ED.	County Number, Name, District Name
																199 ROCKWALL
46	6	6	10	15	17	43,471,010	5,201	24,127,103	2,886	76	9	7	3	3	3	Rockwall
49	5	6	11	18	10	11,877,072	6,017	6,553,826	3,320	75	12	6	2	4	1	Royse City
																200 RUNNELS
58	6	5	9	16	6	7,520,906	6,733	4,649,562	4,163	66	10	13	1	6	3	Ballinger
53	6	3	7	16	14	3,769,694	7,903	2,353,756	4,934	80	8	5	1	5	1	Miles
47	8	6	8	16	15	676,309	9,265	369,522	5,062	69	6	21	0	4	0	Olfen
54	5	5	12	18	6	5,184,905	6,433	2,977,208	3,694	77	9	5	0	8	2	Winters
																201 RUSK
53	8	5	9	21	4	3,171,878	6,256	1,772,704	3,496	72	11	10	2	5	1	Carlisle
52	6	5	9	18	10	21,338,051	5,977	12,294,361	3,444	76	12	5	1	5	1	Henderson
55	9	10	10	14	2	1,777,552	8,268	991,577	4,612	56	22	9	2	11	0	Laneville
48	11	9	11	11	10	1,818,301	7,608	966,169	4,043	65	10	18	0	6	1	Leveretts Chapel
59	8	5	6	13	8	2,519,145	5,900	1,621,059	3,796	73	11	7	0	8	0	Mount Enterprise
58	7	6	9	17	3	3,257,011	6,553	1,937,750	3,899	66	12	13	0	8	1	Overton
33	6	4	8	15	35	8,384,530	6,999	4,200,640	3,506	72	10	9	1	5	3	Tatum
54	9	7	10	18	3	5,816,753	6,803	3,226,893	3,774	70	12	9	0	7	1	West Rusk
																202 SABINE
58	6	5	9	17	4	6,739,862	6,856	4,062,184	4,132	73	10	7	0	7	3	Hemphill
58	5	7	8	19	3	4,396,909	6,924	2,623,594	4,132	65	16	11	0	7	1	West Sabine
																203 SAN AUGUSTINE
47	7	6	8	15	18	2,992,771	7,092	1,706,716	4,044	59	17	14	0	8	2	Broaddus
55	7	6	9	19	3	6,766,937	6,608	3,828,966	3,739	63	12	14	1	8	3	San Augustine
																204 SAN JACINTO
53	9	5	11	21	1	10,241,891	5,575	5,430,037	2,956	73	11	8	1	5	2	Coldspring-Oakhurst Cons
49	4	4	8	16	18	9,479,062	5,243	5,649,052	3,124	67	13	13	1	4	2	Shepherd

"n/a" indicates "not applicable" or "not available."

DISTRICT DETAIL

County Number, Name, Region, District Name, SSA Status		1. ACCOUNTABILITY RATINGS	2. TOTAL NUMBER OF SCHOOLS	3. TOTAL STUDENTS	4. % AFRICAN AMERICAN	5. % HISPANIC	6. % WHITE	7. % OTHER	8. % ECONOMICALLY DISADVANTAGED	9. % SPECIAL EDUCATION	10. % BILINGUAL/ESL EDUCATION	11. % CAREER & TECHNOLOGY	12. % GIFTED & TALENTED ED.	13. ATTENDANCE RATE (1999-2000)	14. ANNUAL DROPOUT RATE (1999-2000)	15. FOUR-YEAR DROPOUT RATE (CLASS OF 2000)	16. NUMBER OF GRADUATES (CLASS OF 2000)	17. % GRADUATED (CLASS OF 2000)
205 SAN PATRICIO	Region 2																	
Aransas Pass		AA	5	2,156	4	44	51	1	61.5	16	4	29	9	95.4	1.6	8.6	89	73.3
Gregory-Portland		RE	8	4,422	4	38	57	1	31.4	12	1	23	10	96.6	0.4	3.1	267	88.8
Ingleside		RE	5	2,060	4	33	60	3	38.3	12	3	34	5	95.3	1.3	8.9	115	82.2
Mathis	F	AA	5	2,094	1	85	14	0	79.5	12	5	13	9	94.9	1.3	13.5	111	75.2
Odem-Edroy	M	RE	3	1,198	0	78	22	0	60.0	9	4	23	10	96.4	1.0	9.6	78	80.9
Sinton	F	RE	7	2,176	2	77	21	0	62.4	10	2	19	10	95.2	0.2	8.6	109	75.0
Taft	M	RE	5	1,483	3	85	12	0	75.5	15	6	17	9	95.8	0.7	3.3	79	85.6
206 SAN SABA	Region 15																	
Cherokee	M	EX	2	142	5	16	78	1	62.0	26	6	38	5	95.9	0.0	0.0	9	90.0
Richland Springs	M	AA	1	168	0	15	85	0	47.0	20	1	48	6	95.8	1.0	20.0	11	80.0
San Saba	M	AA	4	832	1	36	64	0	57.7	17	7	20	10	96.3	0.0	0.0	47	95.9
207 SCHLEICHER	Region 15																	
Schleicher	M	RE	5	662	1	62	37	0	57.6	13	10	32	7	97.1	0.3	9.4	50	88.7
208 SCURRY	Region 14																	
Hermleigh	M	RE	1	112	0	29	71	0	42.0	21	0	31	7	94.9	2.4	15.8	15	73.7
Ira	M	EX	2	167	0	22	78	0	19.8	9	0	33	19	97.8	0.0	0.0	12	100.0
Snyder		RE	8	2,761	6	42	52	1	47.5	19	3	24	6	95.7	1.4	4.1	223	91.1
209 SHACKELFORD	Region 14																	
Albany	M	RE	2	610	1	13	85	0	36.2	15	2	27	8	96.4	0.4	9.1	28	84.8
Moran	M	RE	1	103	0	6	92	2	73.8	31	0	33	7	97.1	1.6	9.1	9	90.9
210 SHELBY	Region 7																	
Center		AA	5	2,370	30	20	50	0	58.3	13	14	20	5	96.5	1.0	5.5	120	80.0
Excelsior		AA	1	75	0	19	80	1	72.0	19	15	0	1	97.0	0.0	n/a	n/a	n/a
Joaquin		RE	2	657	7	5	89	0	49.6	14	4	19	7	95.5	2.4	7.3	33	85.4
Shelbyville		AA	1	709	29	5	67	0	52.5	12	1	20	6	96.0	2.2	13.2	44	79.2
Tenaha		AA	3	412	36	16	48	0	70.6	19	10	35	7	96.7	1.1	4.5	21	90.9
Timpson		AA	3	583	33	4	62	1	62.3	18	2	26	6	95.5	2.3	20.5	35	77.3

"?" indicates that data for this item fall outside a reasonable range.

"M" indicates that the district is a member of a special education shared services arrangement. "F" indicates that it is the fiscal agent.

TAAS PERCENT OF STUDENTS PASSING FOR ALL GRADES COMBINED (SPRING 2001)									COLLEGE ADMISSIONS TESTS (CLASS OF 2000)				
18. ALL TESTS TAKEN	19. READING	20. WRITING	21. MATHEMATICS	22. AFRICAN AMERICAN	23. HISPANIC	24. WHITE	25. OTHER	26. ECONOMICALLY DISADVANTAGED	27. PERCENT TESTED	28. PERCENT AT OR ABOVE CRITERION	29. SAT I: MEAN TOTAL SCORE	30. ACT: MEAN COMPOSITE SCORE	County Number, Name, District Name
													205 SAN PATRICIO
77.0	83.9	82.3	92.4	76.9	72.6	80.9	LT 5	71.9	62.0	10.2	898	18.1	Aransas Pass
92.1	95.5	95.6	96.5	88.2	86.4	96.0	84.8	84.6	83.1	33.0	1016	20.2	Gregory-Portland
83.4	89.6	88.5	92.4	90.0	79.1	85.5	76.5	77.0	41.7	25.6	1020	20.5	Ingleside
71.3	79.6	85.7	81.3	87.5	68.7	87.0	LT 5	67.4	64.7	12.1	988	17.4	Mathis
79.6	89.3	91.5	86.7	n/ a	77.0	89.2	LT 5	73.7	63.0	13.0	896	18.7	Odem-Edroy
79.5	84.6	90.0	90.2	78.6	76.4	89.8	LT 5	75.5	62.6	21.0	911	19.8	Sinton
77.7	84.1	90.8	87.7	88.9	76.5	83.6	n/ a	75.2	58.6	7.3	950	18.0	Taft
													206 SAN SABA
90.9	93.3	91.3	95.2	LT 5	100.0	90.0	LT 5	89.5	62.5	0.0	LT 5	18.8	Cherokee
72.2	91.0	90.3	78.9	n/ a	58.3	75.0	n/ a	75.8	81.8	22.2	1068	19.6	Richland Springs
83.8	88.1	89.9	93.8	LT 5	74.4	88.9	n/ a	75.1	56.1	39.1	1059	21.4	San Saba
													207 SCHLEICHER
90.4	93.2	97.6	96.3	LT 5	87.8	94.1	n/ a	85.1	92.5	21.6	LT 5	19.8	Schleicher
													208 SCURRY
81.5	86.3	81.0	92.2	n/ a	82.4	81.1	n/ a	78.3	28.6	LT 5	LT 5	LT 5	Hermleigh
89.0	97.5	94.7	92.7	n/ a	85.0	90.3	n/ a	85.7	100.0	16.7	n/ a	20.8	Ira
87.1	93.2	90.7	93.0	71.4	81.4	92.6	85.7	80.5	59.9	29.7	1152	20.8	Snyder
													209 SHACKELFORD
88.6	94.2	90.7	94.8	LT 5	91.4	88.9	LT 5	78.4	100.0	25.9	950	22.8	Albany
79.4	90.6	100.0	87.5	n/ a	LT 5	81.3	LT 5	73.9	LT 5	0.0	811	LT 5	Moran
													210 SHELBY
74.9	83.7	86.1	86.4	65.8	58.1	85.0	LT 5	66.6	80.4	28.0	1047	20.4	Center
73.1	88.0	87.5	80.0	n/ a	LT 5	73.9	LT 5	62.5	n/ a	n/ a	n/ a	n/ a	Excelsior
85.0	90.6	95.5	90.6	85.7	70.0	85.4	LT 5	80.2	60.9	7.1	n/ a	18.6	Joaquin
83.0	90.5	85.6	94.0	68.4	90.0	88.7	n/ a	73.0	38.9	7.1	n/ a	19.2	Shelbyville
69.3	85.1	71.8	84.2	50.8	69.6	82.4	n/ a	63.2	29.4	0.0	LT 5	19.0	Tenaha
81.4	87.5	92.9	90.6	67.6	81.8	87.0	LT 5	77.1	66.7	11.1	LT 5	19.6	Timpson

"n/ a" indicates "not applicable" or "not available."

"LT 5 " indicates that more than zero, but less than five students were in this category; therefore, results are masked to protect the students' anonymity.

STAFF

County Number, Name, Region, District Name, SSA Status		31. TOTAL STAFF FTE	32. TOTAL TEACHER FTE	33. % CENTRAL ADMINISTRATIVE	34. % SCHOOL ADMINISTRATIVE	35. % PROFESSIONAL SUPPORT STAFF	36. % TEACHERS	37. % EDUCATIONAL AIDES	38. % AUXILIARY STAFF	39. AVERAGE CENTRAL ADMINISTRATIVE SALARY	40. AVERAGE SCHOOL ADMINISTRATIVE SALARY	41. AVERAGE PROFESSIONAL SUPPORT STAFF SALARY	42. AVERAGE TEACHER SALARY	43. % MINORITY	44. NUMBER OF STUDENTS PER TOTAL STAFF	45. NUMBER OF STUDENTS PER TEACHER
205 SAN PATRICIO	Region 2															
Aransas Pass		338	152	2	2	6	45	17	29	65,532	55,085	46,174	36,170	30	6.4	14.2
Gregory-Portland		532	282	1	3	6	53	9	29	66,667	54,904	43,669	36,902	32	8.3	15.7
Ingleside		284	142	1	2	7	50	13	27	76,067	56,513	47,808	40,030	31	7.3	14.5
Mathis	F	338	157	2	3	7	46	16	26	65,867	50,105	42,672	35,037	57	6.2	13.3
Odem-Edroy	M	182	82	2	4	8	45	9	33	67,146	55,283	40,164	38,090	64	6.6	14.6
Sinton	F	327	157	1	2	4	48	13	31	54,536	54,662	40,719	35,944	49	6.7	13.8
Taft	M	237	120	2	3	4	51	12	28	70,944	52,845	41,209	34,249	54	6.3	12.4
206 SAN SABA	Region 15															
Cherokee	M	36	19	3	3	3	53	16	22	65,496	47,018	37,935	36,980	5	3.9	7.4
Richland Springs	M	32	15	6	5	3	48	16	22	42,863	47,155	35,502	32,932	12	5.3	10.9
San Saba	M	137	70	2	3	4	51	16	24	54,376	50,153	40,012	35,865	17	6.1	11.9
207 SCHLEICHER	Region 15															
Schleicher	M	123	63	3	2	6	51	13	25	50,210	48,737	41,193	36,228	26	5.4	10.6
208 SCURRY	Region 14															
Hermleigh	M	28	16	4	3	2	55	14	23	63,000	50,855	34,558	34,145	11	3.9	7.1
Ira	M	32	20	3	2	2	61	9	22	60,900	53,000	44,536	34,663	9	5.2	8.5
Snyder		383	213	1	2	6	56	15	21	67,703	50,619	40,900	38,543	21	7.2	13.0
209 SHACKELFORD	Region 14															
Albany	M	85	49	1	2	6	58	10	23	80,500	51,576	44,485	36,902	9	7.2	12.4
Moran	M	24	12	2	5	0	51	18	24	73,500	51,451	0	33,378	8	4.3	8.3
210 SHELBY	Region 7															
Center		335	171	2	2	6	51	14	25	57,941	49,516	37,445	34,836	21	7.1	13.9
Excelsior		18	9	6	0	0	50	11	33	58,400	0	0	33,657	0	4.2	8.3
Joaquin		99	55	2	5	4	55	11	24	53,331	46,208	33,015	36,615	7	6.6	12.0
Shelbyville		112	59	3	3	4	53	13	25	51,871	49,978	38,433	35,385	20	6.3	12.0
Tenaha		77	43	1	3	4	56	12	24	73,599	57,963	46,683	34,730	15	5.4	9.6
Timpson		112	54	2	3	5	48	14	29	49,298	53,827	36,283	33,936	20	5.2	10.8

"?" indicates that data for this item fall outside a reasonable range.
"M" indicates that the district is a member of a special education shared services arrangement. "F" indicates that it is the fiscal agent.

TEACHERS

County Number, Name, District Name	46. % TEACHERS WITH 1 OR MORE PERMITS	47. % WITH 5 OR FEWER YEARS EXPERIENCE	48. AVERAGE YEARS OF EXPERIENCE	49. % WITH ADVANCED DEGREES	50. TEACHER TURNOVER RATE	51. % AFRICAN AMERICAN	52. % HISPANIC	53. % WHITE	54. % OTHER	55. % REGULAR EDUCATION	56. % SPECIAL EDUCATION	57. % COMPENSATORY EDUCATION	58. % BILINGUAL/ESL EDUCATION	59. % CAREER & TECHNOLOGY ED.	60. % OTHER EDUC. (INCLUDES G&T)
205 SAN PATRICIO															
Aransas Pass	3.3	40.8	11.7	22.7	24.7	1	14	84	1	75	8	1	4	8	4
Gregory-Portland	2.1	25.0	13.8	23.2	13.8	0	16	84	0	67	6	11	1	5	10
Ingleside	0.0	31.2	13.6	18.3	18.4	0	15	85	0	78	11	1	0	5	5
Mathis	8.3	36.9	10.9	12.7	21.8	0	42	58	0	83	9	1	3	2	2
Odem-Edroy	1.2	18.2	15.3	9.7	19.0	0	45	53	1	49	7	1	20	4	18
Sinton	10.8	34.0	12.3	17.7	18.3	1	30	70	0	80	7	1	0	5	6
Taft	4.2	40.8	11.1	11.7	22.4	0	39	60	1	81	8	0	3	6	2
206 SAN SABA															
Cherokee	0.0	10.4	16.4	15.6	15.8	0	0	100	0	79	11	0	2	8	0
Richland Springs	32.6	52.0	10.4	6.5	14.6	0	0	100	0	85	1	0	1	13	0
San Saba	1.4	22.8	16.4	16.2	12.3	0	3	97	0	71	11	6	1	7	4
207 SCHLEICHER															
Schleicher	0.0	28.1	12.7	22.3	14.2	0	10	90	0	71	6	6	3	11	3
208 SCURRY															
Hermleigh	0.0	38.2	10.7	1.5	12.5	0	0	100	0	81	6	0	0	13	0
Ira	10.2	51.1	9.1	6.3	36.2	0	0	100	0	82	5	0	0	13	0
Snyder	1.4	17.0	15.6	18.1	13.5	3	7	90	0	82	11	0	0	6	0
209 SHACKELFORD															
Albany	2.0	22.3	14.2	19.1	12.3	0	4	96	0	76	9	7	0	8	1
Moran	0.0	32.4	10.6	0.0	15.5	0	0	100	0	80	1	4	0	14	0
210 SHELBY															
Center	4.1	23.7	13.6	34.3	8.9	9	1	90	1	69	13	6	3	7	3
Excelsior	0.0	11.1	12.1	33.3	0.0	0	0	100	0	69	12	18	1	0	0
Joaquin	9.1	8.4	15.5	35.9	11.9	0	0	100	0	72	9	9	0	10	0
Shelbyville	10.1	21.9	14.7	33.8	11.1	5	0	95	0	74	6	11	0	9	1
Tenaha	2.3	23.3	13.7	19.7	12.0	2	0	98	0	68	14	8	2	8	0
Timpson	13.0	35.1	12.2	24.0	27.3	7	4	89	0	66	11	14	1	8	0

"n/a" indicates "not applicable" or "not available."

Page 5 of 6

County Number, Name, Region, District Name, SSA Status		61. TAXABLE VALUE PER PUPIL	62. LOCALLY ADOPTED TAX RATE	63. STATE AID PER PUPIL	64. TOTAL REVENUE	65. TOTAL REVENUE PER PUPIL	66. % STATE	67. % LOCAL AND OTHER	68. % FEDERAL	69. FUND BALANCE (END OF 1999-2000)	70. % FUND BALANCE (OF 2000-01 BUDGET)	71. TOTAL EXPENDITURES
		TAXES AND BUDGETED REVENUES								FUND BALANCES		BUDGETED EXPENDITURES
205 SAN PATRICIO	Region 2											
Aransas Pass		112,699	1.487	4,751	14,220,432	6,596	67	29	4	2,236,310	17	14,008,947
Gregory-Portland		172,317	1.639	2,905	27,435,980	6,204	49	50	0	1,533,210	7	27,969,015
Ingleside		517,673	1.389	333	11,737,314	5,698	4	94	2	2,675,639	18	13,041,792
Mathis	F	71,727	1.460	4,849	13,200,217	6,304	73	20	6	1,160,515	10	13,422,739
Odem-Edroy	M	91,063	1.543	4,457	7,476,680	6,241	74	25	1	967,173	13	8,063,064
Sinton	F	87,447	1.474	4,222	13,276,382	6,101	70	25	5	1,538,952	12	12,943,958
Taft	M	81,410	1.570	4,632	9,947,390	6,708	73	21	5	1,738,722	18	10,206,309
206 SAN SABA	Region 15											
Cherokee	M	211,735	1.320	7,643	1,338,919	9,429	67	30	3	48,580	3	1,589,977
Richland Springs	M	230,533	1.330	5,599	1,466,290	8,728	66	32	2	133,269	10	1,422,727
San Saba	M	143,193	1.400	5,111	5,778,480	6,945	69	29	3	419,490	8	5,879,624
207 SCHLEICHER	Region 15											
Schleicher	M	242,063	1.391	3,878	5,301,743	8,009	50	46	3	934,491	17	5,519,509
208 SCURRY	Region 14											
Hermleigh	M	240,682	1.490	6,841	1,196,302	10,681	59	39	2	74,616	6	1,185,110
Ira	M	419,607	1.500	2,527	1,891,601	11,327	40	60	1	346,283	25	1,424,290
Snyder		172,437	1.500	3,656	18,692,000	6,770	54	43	3	1,458,659	8	18,863,975
209 SHACKELFORD	Region 14											
Albany	M	182,428	1.302	1,661	4,177,001	6,848	58	39	2	1,148,944	29	4,299,908
Moran	M	198,287	1.500	7,124	1,223,256	11,876	69	29	2	1,074,348	100	1,122,157
210 SHELBY	Region 7											
Center		100,689	1.509	4,289	14,028,328	5,919	63	32	5	2,004,622	17	13,985,324
Excelsior		114,924	1.460	6,228	630,820	8,411	77	20	3	22,425	4	657,287
Joaquin		117,086	1.386	4,499	4,372,325	6,655	69	27	4	492,451	13	4,372,325
Shelbyville		87,593	1.361	5,211	4,936,469	6,963	76	21	3	679,881	15	4,911,472
Tenaha		104,287	1.395	5,838	3,131,445	7,601	74	20	5	188,338	6	3,274,554
Timpson		120,096	1.325	6,239	4,499,756	7,718	72	24	4	403,130	10	4,559,592

"?" indicates that data for this item fall outside a reasonable range.
"M" indicates that the district is a member of a special education shared services arrangement. "F" indicates that it is the fiscal agent.

BUDGETED EXPENDITURES								BUDGETED INSTRUCTIONAL EXPENDITURES								
72. % INSTRUCTIONAL	73. % CENTRAL ADMINISTRATIVE	74. % SCHOOL LEADERSHIP	75. % PLANT SERVICES	76. % OTHER OPERATING	77. % NON-OPERATING	78. TOTAL OPERATING EXPENDITURES	79. TOTAL OPERATING EXPENDITURES PER PUPIL	80. TOTAL INSTRUCTIONAL EXPENDITURES	81. TOTAL INSTRUCTIONAL EXPENDITURES PER PUPIL	82. % REGULAR EDUCATION	83. % SPECIAL EDUCATION	84. % COMPENSATORY EDUCATION	85. % BILINGUAL/ESL EDUCATION	86. % CAREER & TECHNOLOGY ED.	87. % GIFTED & TALENTED ED.	County Number, Name, District Name
																205 SAN PATRICIO
53	8	5	12	17	4	13,394,029	6,212	7,468,845	3,464	67	15	11	0	5	1	Aransas Pass
49	5	5	11	15	16	23,603,409	5,338	13,766,525	3,113	62	8	19	4	4	2	Gregory-Portland
58	7	4	11	14	7	12,136,282	5,891	7,507,201	3,644	78	11	5	0	4	3	Ingleside
53	7	5	12	16	6	12,564,886	6,000	7,108,943	3,395	61	8	19	4	4	4	Mathis
48	7	6	13	20	6	7,594,324	6,339	3,906,553	3,261	57	7	11	15	4	6	Odem-Edroy
55	7	6	12	20	0	12,896,192	5,927	7,059,202	3,244	74	7	9	0	5	6	Sinton
50	8	6	13	18	5	9,647,310	6,505	5,146,429	3,470	76	8	10	0	5	0	Taft
																206 SAN SABA
58	11	5	8	11	7	1,476,017	10,394	914,760	6,442	60	26	5	0	8	0	Cherokee
50	11	5	10	18	6	1,331,610	7,926	705,491	4,199	77	8	5	0	10	0	Richland Springs
54	7	5	9	19	6	5,530,626	6,647	3,189,037	3,833	63	15	13	1	7	1	San Saba
																207 SCHLEICHER
55	8	4	9	16	8	5,101,989	7,707	3,037,034	4,588	68	11	9	2	6	4	Schleicher
																208 SCURRY
60	14	5	9	11	1	1,176,560	10,505	710,554	6,344	67	10	5	0	18	0	Hermleigh
58	14	6	10	11	1	1,405,289	8,415	821,359	4,918	78	4	9	0	7	1	Ira
54	6	5	14	17	5	17,980,153	6,512	10,099,057	3,658	67	15	9	2	5	2	Snyder
																209 SHACKELFORD
50	9	4	9	17	11	3,841,920	6,298	2,161,808	3,544	69	11	10	0	8	1	Albany
48	17	6	14	14	1	1,112,557	10,802	544,227	5,284	73	7	9	0	9	1	Moran
																210 SHELBY
52	7	4	7	18	12	12,314,397	5,196	7,272,945	3,069	68	14	10	2	5	0	Center
56	20	0	7	11	5	624,614	8,328	366,181	4,882	87	11	0	1	0	0	Excelsior
52	9	5	9	16	9	3,962,965	6,032	2,259,431	3,439	78	10	5	0	8	0	Joaquin
53	8	4	8	18	8	4,497,122	6,343	2,604,871	3,674	74	8	11	0	6	1	Shelbyville
56	8	5	9	16	5	3,112,379	7,554	1,833,241	4,450	60	15	12	2	11	0	Tenaha
49	6	6	10	22	7	4,222,777	7,243	2,246,620	3,854	68	10	14	0	7	0	Timpson

"n/a" indicates "not applicable" or "not available."

613

614

DISTRICT DETAIL

County Number, Name, Region, District Name, SSA Status			1. ACCOUNTABILITY RATINGS	2. TOTAL NUMBER OF SCHOOLS	3. TOTAL STUDENTS	4. % AFRICAN AMERICAN	5. % HISPANIC	6. % WHITE	7. % OTHER	8. % ECONOMICALLY DISADVANTAGED	9. % SPECIAL EDUCATION	10. % BILINGUAL/ESL EDUCATION	11. % CAREER & TECHNOLOGY	12. % GIFTED & TALENTED ED.	13. ATTENDANCE RATE (1999-2000)	14. ANNUAL DROPOUT RATE (1999-2000)	15. FOUR-YEAR DROPOUT RATE (CLASS OF 2000)	16. NUMBER OF GRADUATES (CLASS OF 2000)	17. % GRADUATED (CLASS OF 2000)
211 SHERMAN	Region 16																		
Stratford			RE	3	600	0	43	57	0	57.2	9	10	26	6	96.6	0.0	2.1	46	97.9
Texhoma		M	RE	1	431	0	32	68	0	53.1	2	13	0	43	96.2	0.0	5.6	13	72.2
212 SMITH	Region 7																		
Arp		F	AA	3	861	27	2	71	1	46.1	12	1	40	10	95.7	2.5	6.8	53	88.1
Bullard		M	AA	5	1,406	6	3	90	1	29.0	11	0	20	5	96.1	0.8	13.1	71	77.4
Chapel Hill			AA	8	2,992	28	18	54	1	47.3	10	9	26	5	95.8	1.0	3.6	170	89.7
Lindale			RE	6	2,722	9	5	84	2	27.0	11	2	20	6	96.3	0.1	1.0	188	95.4
Troup		M	AA	3	944	19	4	76	1	48.8	10	1	18	6	96.9	0.0	4.4	36	82.2
Tyler			AA	29	16,626	36	27	36	1	52.5	12	13	19	8	96.0	1.9	9.9	840	78.6
Whitehouse			AA	6	4,003	9	4	86	1	20.8	9	2	21	7	96.5	0.7	3.2	265	90.3
Winona			AA	5	1,011	21	7	71	1	42.1	12	1	26	6	95.4	0.8	5.3	46	80.7
213 SOMERVELL	Region 11																		
Glen Rose		F	RE	5	1,614	0	20	79	1	36.0	13	8	21	7	96.3	0.5	3.0	92	90.1
214 STARR	Region 1																		
Rio Grande City Cons			AA	11	8,512	0	100	0	0	81.5	14	41	22	10	95.9	4.7	19.8	375	69.4
Roma			AA	10	5,993	0	100	0	0	89.6	9	53	15	6	96.1	1.7	9.2	285	82.0
San Isidro			EX	2	270	0	94	6	0	77.8	14	18	24	11	97.5	0.8	0.0	24	100.0
215 STEPHENS	Region 14																		
Breckenridge		M	AA	6	1,787	2	25	73	1	50.5	15	5	27	8	95.6	1.8	10.9	118	80.3
216 STERLING	Region 15																		
Sterling City		M	RE	5	307	0	40	60	0	44.0	20	1	30	12	97.5	0.0	0.0	27	100.0
217 STONEWALL	Region 14																		
Aspermont		M	EX	3	266	5	17	77	0	39.5	18	1	35	15	96.8	0.0	0.0	31	100.0
218 SUTTON	Region 15																		
Sonora			RE	4	933	0	60	39	0	42.2	16	9	25	8	96.7	0.9	2.9	71	94.2

Columns 4–17 are grouped under the heading STUDENTS.

"?" indicates that data for this item fall outside a reasonable range.
"M" indicates that the district is a member of a special education shared services arrangement. "F" indicates that it is the fiscal agent.

Page 2 of 6

18. ALL TESTS TAKEN	19. READING	20. WRITING	21. MATHEMATICS	22. AFRICAN AMERICAN	23. HISPANIC	24. WHITE	25. OTHER	26. ECONOMICALLY DISADVANTAGED	27. PERCENT TESTED	28. PERCENT AT OR ABOVE CRITERION	29. SAT I: MEAN TOTAL SCORE	30. ACT: MEAN COMPOSITE SCORE	County Number, Name, District Name
TAAS PERCENT OF STUDENTS PASSING FOR ALL GRADES COMBINED (SPRING 2001)									COLLEGE ADMISSIONS TESTS (CLASS OF 2000)				
													211 SHERMAN
92.1	95.6	90.5	98.9	LT 5	85.1	96.9	n/ a	86.6	86.0	35.1	LT 5	21.3	Stratford
85.7	93.3	100.0	85.1	n/ a	68.8	93.9	n/ a	79.3	0.0	n/ a	n/ a	n/ a	Texhoma
													212 SMITH
78.9	87.2	87.4	87.3	61.7	90.0	86.1	40.0	71.4	55.1	22.2	1013	18.4	Arp
77.6	87.3	82.8	88.2	56.1	58.3	79.8	60.0	71.3	50.7	28.6	978	20.4	Bullard
73.2	80.0	82.5	86.0	58.9	63.3	83.5	78.6	58.8	52.3	17.7	901	19.7	Chapel Hill
89.8	94.4	95.6	94.6	72.6	82.8	91.6	87.0	84.7	49.4	35.3	1015	21.4	Lindale
88.8	95.8	89.7	94.9	73.0	93.8	91.9	LT 5	80.1	30.3	10.0	1046	20.5	Troup
80.2	87.9	87.1	89.2	73.9	71.6	91.6	89.9	71.3	60.7	31.5	1016	20.2	Tyler
88.1	92.5	91.0	94.7	73.5	71.4	89.9	100.0	74.4	54.7	38.0	1042	22.5	Whitehouse
71.1	82.9	72.8	85.9	46.7	68.6	77.7	LT 5	60.7	68.3	21.4	LT 5	19.4	Winona
													213 SOMERVELL
91.3	94.7	93.1	95.7	LT 5	82.5	93.2	88.9	84.6	59.3	37.5	1061	25.0	Glen Rose
													214 STARR
68.3	75.7	78.7	84.6	n/ a	68.2	71.4	100.0	68.2	71.6	5.7	871	16.4	Rio Grande City Cons
63.4	71.5	69.8	81.7	n/ a	63.3	71.4	n/ a	61.6	54.0	5.4	953	17.1	Roma
98.2	99.1	100.0	98.2	n/ a	98.1	LT 5	n/ a	97.6	85.7	0.0	LT 5	16.0	San Isidro
													215 STEPHENS
85.7	91.4	88.4	95.0	73.7	76.8	88.7	84.6	78.5	57.0	17.5	927	22.3	Breckenridge
													216 STERLING
89.9	92.3	94.1	93.9	n/ a	84.3	92.8	n/ a	87.9	90.9	25.0	LT 5	19.7	Sterling City
													217 STONEWALL
94.1	94.8	96.9	100.0	40.0	92.3	97.6	n/ a	89.5	80.8	23.8	LT 5	20.1	Aspermont
													218 SUTTON
86.9	90.2	95.5	94.1	n/ a	84.4	91.0	LT 5	82.0	71.7	25.6	1156	19.8	Sonora

"n/ a" indicates "not applicable" or "not available."
"LT 5 " indicates that more than zero, but less than five students were in this category; therefore, results are masked to protect the students' anonymity.

County Number, Name, Region, District Name, SSA Status		STAFF														
		31. TOTAL STAFF FTE	32. TOTAL TEACHER FTE	33. % CENTRAL ADMINISTRATIVE	34. % SCHOOL ADMINISTRATIVE	35. % PROFESSIONAL SUPPORT STAFF	36. % TEACHERS	37. % EDUCATIONAL AIDES	38. % AUXILIARY STAFF	39. AVERAGE CENTRAL ADMINISTRATIVE SALARY	40. AVERAGE SCHOOL ADMINISTRATIVE SALARY	41. AVERAGE PROFESSIONAL SUPPORT STAFF SALARY	42. AVERAGE TEACHER SALARY	43. % MINORITY	44. NUMBER OF STUDENTS PER TOTAL STAFF	45. NUMBER OF STUDENTS PER TEACHER
211 SHERMAN	Region 16															
Stratford		90	56	1	4	4	63	14	14	69,400	50,535	41,219	36,687	11	6.7	10.7
Texhoma	M	31	15	6	3	0	48	22	20	43,450	43,032	0	32,952	16	13.9	28.7
212 SMITH	Region 7															
Arp	F	123	66	3	2	5	53	9	27	47,699	49,640	33,540	35,504	19	7.0	13.1
Bullard	M	164	95	2	2	3	58	10	25	58,106	55,429	37,920	34,657	8	8.6	14.8
Chapel Hill		463	222	2	3	7	48	14	27	59,523	50,284	35,294	34,634	27	6.5	13.5
Lindale		353	192	1	2	8	55	10	23	61,044	50,217	38,772	34,781	11	7.7	14.2
Troup	M	138	72	1	2	3	52	12	29	71,157	56,826	43,910	32,779	19	6.8	13.0
Tyler		2,257	1,180	1	2	9	52	13	23	68,919	56,042	41,705	36,313	36	7.4	14.1
Whitehouse		449	247	1	3	7	55	13	21	69,052	51,812	41,738	35,747	9	8.9	16.2
Winona		158	83	1	3	6	52	10	27	57,100	52,503	39,178	34,177	24	6.4	12.2
213 SOMERVELL	Region 11															
Glen Rose	F	330	161	1	3	6	49	12	29	72,807	53,351	53,703	42,056	9	4.9	10.0
214 STARR	Region 1															
Rio Grande City Cons		1,506	548	0	2	7	36	12	43	78,897	54,961	46,923	36,628	97	5.7	15.5
Roma		995	403	1	3	5	41	16	35	64,494	52,766	39,271	33,722	98	6.0	14.9
San Isidro		65	24	4	2	5	37	18	33	44,755	47,893	33,863	38,212	93	4.1	11.2
215 STEPHENS	Region 14															
Breckenridge	M	237	123	1	3	4	52	15	25	65,544	55,256	41,131	37,994	11	7.5	14.6
216 STERLING	Region 15															
Sterling City	M	59	34	2	5	5	57	7	24	70,891	56,602	30,489	39,468	12	5.2	9.0
217 STONEWALL	Region 14															
Aspermont	M	54	30	2	4	4	56	13	21	64,500	50,000	32,244	36,260	13	4.9	8.8
218 SUTTON	Region 15															
Sonora		157	88	2	2	3	56	11	25	58,608	48,404	41,292	37,286	34	6.0	10.6

"?" indicates that data for this item fall outside a reasonable range.

"M" indicates that the district is a member of a special education shared services arrangement. "F" indicates that it is the fiscal agent.

TEACHERS

County Number, Name, District Name	46. % TEACHERS WITH 1 OR MORE PERMITS	47. % WITH 5 OR FEWER YEARS EXPERIENCE	48. AVERAGE YEARS OF EXPERIENCE	49. % WITH ADVANCED DEGREES	50. TEACHER TURNOVER RATE	51. % AFRICAN AMERICAN	52. % HISPANIC	53. % WHITE	54. % OTHER	55. % REGULAR EDUCATION	56. % SPECIAL EDUCATION	57. % COMPENSATORY EDUCATION	58. % BILINGUAL/ESL EDUCATION	59. % CAREER & TECHNOLOGY ED.	60. % OTHER EDUC. (INCLUDES G&T)
211 SHERMAN															
Stratford	0.0	20.4	14.5	11.3	6.2	0	2	98	1	77	5	4	2	7	5
Texhoma	0.0	33.3	9.8	0.0	1.5	0	0	100	0	80	7	13	0	0	0
212 SMITH															
Arp	0.0	31.9	12.5	15.5	17.6	16	0	84	0	80	6	2	1	8	4
Bullard	0.0	21.1	13.1	21.1	7.5	1	0	99	0	86	7	3	0	4	0
Chapel Hill	2.2	34.3	12.0	25.7	14.9	15	0	85	0	69	10	9	2	7	3
Lindale	3.7	29.7	11.8	23.9	11.8	4	1	95	0	73	9	6	1	5	6
Troup	12.4	36.5	10.3	17.9	10.2	3	1	94	1	80	5	8	1	6	0
Tyler	7.2	31.6	13.0	30.3	15.2	19	6	75	0	71	10	2	8	4	5
Whitehouse	2.3	21.1	13.5	26.1	12.0	2	0	98	1	71	6	7	1	4	11
Winona	15.6	39.7	10.4	22.8	31.4	14	0	84	1	82	7	1	0	5	4
213 SOMERVELL															
Glen Rose	0.0	14.9	15.7	26.5	10.1	0	2	98	1	79	9	2	2	4	4
214 STARR															
Rio Grande City Cons	17.7	43.6	11.2	15.5	13.8	0	91	6	2	49	14	2	26	3	6
Roma	6.9	48.0	9.9	10.0	15.4	0	95	5	0	34	6	10	43	4	3
San Isidro	0.0	12.4	18.6	14.9	11.8	0	90	10	0	75	8	1	4	10	1
215 STEPHENS															
Breckenridge	2.4	21.2	13.0	18.8	14.5	3	2	93	1	77	6	6	2	6	2
216 STERLING															
Sterling City	0.0	26.0	15.1	24.4	19.1	0	6	94	0	80	9	1	2	6	2
217 STONEWALL															
Aspermont	3.3	29.9	11.7	8.3	39.9	3	0	97	0	70	12	4	1	11	3
218 SUTTON															
Sonora	3.4	21.5	13.2	5.4	14.4	1	11	88	0	81	9	1	1	7	0

"n/a" indicates "not applicable" or "not available."

622

County Number, Name, Region, District Name, SSA Status		TAXES AND BUDGETED REVENUES								FUND BALANCES		BUDGETED EXPENDITURES
		61. TAXABLE VALUE PER PUPIL	62. LOCALLY ADOPTED TAX RATE	63. STATE AID PER PUPIL	64. TOTAL REVENUE	65. TOTAL REVENUE PER PUPIL	66. % STATE	67. % LOCAL AND OTHER	68. % FEDERAL	69. FUND BALANCE (END OF 1999-2000)	70. % FUND BALANCE (OF 2000-01 BUDGET)	71. TOTAL EXPENDITURES
211 SHERMAN	Region 16											
Stratford		404,949	1.279	1,203	4,686,489	7,811	25	73	3	183,397	4	4,686,495
Texhoma	M	167,374	1.311	104	1,171,118	2,717	6	90	4	293,353	26	1,326,215
212 SMITH	Region 7											
Arp	F	152,298	1.484	4,256	5,779,697	6,713	63	33	4	585,232	11	5,712,654
Bullard	M	194,737	1.498	2,890	8,158,139	5,802	44	54	2	916,708	14	7,954,026
Chapel Hill		160,488	1.590	3,332	19,368,941	6,474	53	43	4	1,116,019	6	20,215,147
Lindale		174,957	1.459	3,106	17,428,888	6,403	51	47	2	1,471,185	10	17,152,523
Troup	M	94,367	1.498	4,291	6,113,525	6,476	70	26	3	1,074,789	19	6,030,827
Tyler		246,566	1.360	1,493	93,224,426	5,607	31	65	4	5,698,570	7	95,585,102
Whitehouse		169,001	1.489	3,140	22,773,626	5,689	50	48	2	2,945,443	15	22,736,617
Winona		171,237	1.566	3,636	6,163,170	6,096	49	48	3	1,202,381	19	6,705,117
213 SOMERVELL	Region 11											
Glen Rose	F	1,323,699	0.908	479	11,348,365	7,031	10	87	3	2,057,947	8	16,192,334
214 STARR	Region 1											
Rio Grande City Cons		48,006	1.544	5,064	52,506,755	6,169	80	12	7	5,861,775	12	53,516,592
Roma		47,821	1.592	4,590	33,800,650	5,640	78	15	7	10,162,679	30	33,361,678
San Isidro		481,161	1.500	710	2,244,820	8,314	3	91	6	862,447	39	2,385,784
215 STEPHENS	Region 14											
Breckenridge	M	179,131	1.461	2,726	10,862,346	6,079	50	46	4	4,659,578	45	10,726,238
216 STERLING	Region 15											
Sterling City	M	624,614	1.500	459	3,316,767	10,804	8	91	2	1,717,504	54	3,141,065
217 STONEWALL	Region 14											
Aspermont	M	345,589	1.420	3,627	2,540,048	9,549	37	61	2	1,769,555	71	2,519,704
218 SUTTON	Region 15											
Sonora		391,381	1.455	717	7,069,031	7,577	20	78	2	2,256,022	32	7,284,420

"?" indicates that data for this item fall outside a reasonable range.

"M" indicates that the district is a member of a special education shared services arrangement. "F" indicates that it is the fiscal agent.

BUDGETED EXPENDITURES								BUDGETED INSTRUCTIONAL EXPENDITURES								
72. % INSTRUCTIONAL	73. % CENTRAL ADMINISTRATIVE	74. % SCHOOL LEADERSHIP	75. % PLANT SERVICES	76. % OTHER OPERATING	77. % NON-OPERATING	78. TOTAL OPERATING EXPENDITURES	79. TOTAL OPERATING EXPENDITURES PER PUPIL	80. TOTAL INSTRUCTIONAL EXPENDITURES	81. TOTAL INSTRUCTIONAL EXPENDITURES PER PUPIL	82. % REGULAR EDUCATION	83. % SPECIAL EDUCATION	84. % COMPENSATORY EDUCATION	85. % BILINGUAL/ESL EDUCATION	86. % CAREER & TECHNOLOGY ED.	87. % GIFTED & TALENTED ED.	County Number, Name, District Name
																211 SHERMAN
55	10	5	8	14	7	4,336,854	7,228	2,595,898	4,326	67	11	11	3	7	2	Stratford
52	12	8	6	11	11	1,180,329	2,739	683,880	1,587	76	7	13	2	0	1	Texhoma
																212 SMITH
51	5	6	10	18	11	5,097,774	5,921	2,896,766	3,364	77	7	4	1	6	4	Arp
50	6	4	8	15	18	6,514,922	4,634	3,956,762	2,814	78	11	4	0	6	1	Bullard
49	5	5	12	18	11	18,038,486	6,029	9,909,113	3,312	64	14	11	2	7	3	Chapel Hill
52	4	4	9	16	15	14,578,129	5,356	8,940,764	3,285	76	12	5	0	5	1	Lindale
51	7	5	12	18	6	5,650,583	5,986	3,061,705	3,243	67	8	18	0	7	1	Troup
56	6	6	10	17	6	89,831,313	5,403	53,128,108	3,195	69	12	7	6	4	2	Tyler
51	6	5	9	15	14	19,569,411	4,889	11,561,251	2,888	72	8	6	1	4	9	Whitehouse
48	9	7	6	18	12	5,898,246	5,834	3,249,717	3,214	78	8	7	0	6	0	Winona
																213 SOMERVELL
52	7	6	16	17	2	15,945,807	9,880	8,361,677	5,181	74	8	10	3	4	2	Glen Rose
																214 STARR
46	7	5	13	20	9	48,721,768	5,724	24,558,784	2,885	72	13	8	2	4	0	Rio Grande City Cons
49	6	5	11	21	7	30,930,870	5,161	16,415,000	2,739	67	8	16	5	3	1	Roma
54	7	6	13	20	0	2,385,784	8,836	1,293,643	4,791	69	18	4	0	8	0	San Isidro
																215 STEPHENS
55	7	5	13	17	3	10,443,399	5,844	5,919,210	3,312	73	13	8	1	5	0	Breckenridge
																216 STERLING
50	8	8	8	16	11	2,791,821	9,094	1,561,543	5,086	73	10	7	0	6	4	Sterling City
																217 STONEWALL
55	10	6	13	14	2	2,458,953	9,244	1,385,988	5,210	62	15	11	0	11	1	Aspermont
																218 SUTTON
57	9	4	12	14	3	7,054,470	7,561	4,168,691	4,468	77	8	6	1	5	2	Sonora

"n/a" indicates "not applicable" or "not available."

DISTRICT DETAIL

County Number, Name, Region, District Name, SSA Status		1. ACCOUNTABILITY RATINGS	2. TOTAL NUMBER OF SCHOOLS	3. TOTAL STUDENTS	4. % AFRICAN AMERICAN	5. % HISPANIC	6. % WHITE	7. % OTHER	8. % ECONOMICALLY DISADVANTAGED	9. % SPECIAL EDUCATION	10. % BILINGUAL/ESL EDUCATION	11. % CAREER & TECHNOLOGY	12. % GIFTED & TALENTED ED.	13. ATTENDANCE RATE (1999-2000)	14. ANNUAL DROPOUT RATE (1999-2000)	15. FOUR-YEAR DROPOUT RATE (CLASS OF 2000)	16. NUMBER OF GRADUATES (CLASS OF 2000)	17. % GRADUATED (CLASS OF 2000)
219 SWISHER	Region 16																	
Happy	M	RE	2	227	0	12	87	1	40.1	19	0	37	5	97.6	0.8	0.0	17	93.8
Kress	M	RE	2	322	6	56	38	0	71.4	11	3	31	9	96.7	1.1	10.0	26	86.7
Tulia	F	RE	4	1,255	6	53	41	0	61.5	15	5	18	3	95.7	1.2	7.1	87	80.8
220 TARRANT	Region 11																	
Arlington		AA	71	58,866	21	24	47	7	37.5	10	13	25	9	95.8	1.3	9.2	2,746	77.2
Azle		RE	11	5,825	1	7	91	1	26.9	13	1	20	9	95.1	1.2	6.3	290	82.5
Birdville		RE	34	21,246	4	17	73	6	27.1	14	6	17	8	95.8	0.6	4.5	1,121	84.9
Carroll		EX	9	6,658	1	3	93	3	1.2	9	0	19	14	97.3	0.0	0.0	364	98.9
Castleberry		AA	8	3,337	1	39	59	1	48.6	12	10	17	6	95.4	1.2	7.3	180	80.1
Crowley		RE	11	9,137	21	14	61	5	18.6	14	2	14	7	96.0	0.6	3.6	504	89.8
Eagle Mt-Saginaw		AA	11	6,567	3	17	75	5	17.7	10	2	17	6	95.2	1.6	8.9	374	82.9
Everman		RE	6	3,632	55	24	19	2	60.9	16	9	17	9	96.1	1.0	11.0	123	78.6
Fort Worth		AA	141	79,661	31	45	21	2	56.7	10	24	14	11	94.0	2.7	17.4	3,291	69.7
Grapevine-Colleyville		RE	19	13,584	3	8	85	4	6.4	8	3	19	30	96.6	0.3	1.6	827	93.8
Hurst-Euless-Bedford		RE	29	19,203	9	14	67	10	27.4	11	7	14	10	96.0	0.5	4.7	1,265	87.3
Keller		RE	21	17,083	4	9	82	6	8.4	7	2	12	9	96.3	0.6	3.9	856	89.2
Kennedale		RE	5	2,732	11	12	75	3	19.9	10	2	15	8	95.6	0.2	4.9	128	84.7
Lake Worth		AA	5	2,002	6	39	53	2	74.4	13	12	20	4	94.6	2.7	9.1	95	77.3
Mansfield		AA	14	14,888	13	13	70	4	17.2	12	5	20	9	96.2	1.4	5.0	716	84.8
Masonic Home		RE	3	155	3	21	74	3	0.0	25	0	23	0	98.7	0.0	0.0	7	100.0
White Settlement		RE	9	4,470	7	16	73	3	37.2	14	3	17	5	95.1	2.3	8.8	231	81.4
221 TAYLOR	Region 14																	
Abilene		RE	39	18,118	12	29	58	2	51.3	19	2	31	5	95.6	0.5	7.5	1,027	79.0
Jim Ned Cons	F	RE	5	1,030	0	6	94	0	31.3	14	1	20	12	96.2	0.0	0.0	67	95.8
Merkel	M	EX	5	1,440	2	13	84	0	49.0	19	2	20	9	96.6	0.4	7.4	82	89.4
Trent	M	AA	1	151	3	23	74	0	50.3	22	12	23	6	96.6	0.0	0.0	12	100.0
Wylie	M	EX	6	2,646	2	6	90	2	7.7	12	0	32	5	97.0	0.1	1.6	181	94.6
222 TERRELL	Region 18																	
Terrell County	M	EX	3	200	0	64	33	4	58.5	12	7	41	11	95.8	1.6	0.0	11	100.0

"?" indicates that data for this item fall outside a reasonable range.
"M" indicates that the district is a member of a special education shared services arrangement. "F" indicates that it is the fiscal agent.

TAAS PERCENT OF STUDENTS PASSING FOR ALL GRADES COMBINED (SPRING 2001)									COLLEGE ADMISSIONS TESTS (CLASS OF 2000)				
18. ALL TESTS TAKEN	19. READING	20. WRITING	21. MATHEMATICS	22. AFRICAN AMERICAN	23. HISPANIC	24. WHITE	25. OTHER	26. ECONOMICALLY DISADVANTAGED	27. PERCENT TESTED	28. PERCENT AT OR ABOVE CRITERION	29. SAT I: MEAN TOTAL SCORE	30. ACT: MEAN COMPOSITE SCORE	County Number, Name, District Name
													219 SWISHER
81.3	87.6	84.1	94.2	n/ a	50.0	83.5	LT 5	79.5	66.7	20.0	LT 5	21.1	Happy
80.0	90.0	84.7	88.7	66.7	73.9	90.2	n/ a	75.5	37.5	11.1	LT 5	20.4	Kress
84.2	88.6	92.2	93.0	80.0	77.7	92.9	n/ a	78.3	48.0	11.1	1016	20.0	Tulia
													220 TARRANT
82.5	89.4	87.7	90.2	73.4	70.6	90.6	87.5	70.5	64.6	37.1	1038	21.7	Arlington
85.8	93.1	90.7	91.9	92.3	82.4	85.9	96.2	78.2	55.3	22.8	984	21.1	Azle
89.8	94.8	93.1	95.0	84.2	81.8	91.9	87.3	82.7	54.8	32.2	1022	20.8	Birdville
96.7	98.3	98.5	98.0	98.1	95.2	96.7	100.0	86.0	97.7	49.9	1087	23.6	Carroll
70.1	80.0	80.5	80.3	100.0	62.1	74.9	81.3	65.0	48.2	14.8	921	19.4	Castleberry
90.7	94.6	95.4	95.4	82.9	90.5	93.1	92.6	84.1	71.9	29.3	997	20.4	Crowley
80.9	89.9	84.8	90.0	68.2	71.5	83.1	85.2	70.1	51.0	23.0	983	21.0	Eagle Mt-Saginaw
81.6	88.5	84.8	91.6	78.0	84.4	88.1	92.0	80.1	78.1	12.2	907	17.7	Everman
73.8	83.0	81.6	84.3	63.9	72.3	89.4	85.2	69.0	52.3	23.0	944	19.5	Fort Worth
96.0	98.4	96.7	98.4	86.1	89.8	96.7	95.9	84.1	81.9	41.8	1065	21.7	Grapevine-Colleyville
88.3	93.5	93.1	93.2	79.5	78.1	91.4	87.0	77.2	59.3	33.7	1033	21.5	Hurst-Euless-Bedford
87.8	94.0	91.1	93.1	77.7	80.0	89.1	88.0	77.1	68.4	35.7	1046	21.3	Keller
87.7	93.6	87.7	94.3	79.3	83.0	89.5	90.0	79.6	56.2	20.6	976	19.9	Kennedale
62.7	75.5	75.7	74.4	35.9	56.8	69.3	68.8	59.9	32.5	7.4	944	17.7	Lake Worth
90.7	95.3	92.1	95.4	84.7	81.3	93.1	91.5	78.4	56.8	38.0	1047	22.3	Mansfield
85.0	86.0	96.6	91.2	LT 5	76.9	86.4	LT 5	n/ a	100.0	0.0	816	LT 5	Masonic Home
81.4	90.1	84.8	90.7	80.0	77.1	82.5	82.1	74.8	49.5	24.8	1000	20.4	White Settlement
													221 TAYLOR
89.2	94.1	92.2	95.0	84.0	83.6	92.5	92.2	84.2	62.0	25.8	986	20.7	Abilene
90.1	96.0	91.6	95.7	n/ a	79.3	90.7	n/ a	85.2	77.8	18.4	968	19.8	Jim Ned Cons
91.2	94.5	92.8	97.6	100.0	92.8	90.8	LT 5	88.6	57.4	28.2	918	20.3	Merkel
72.5	82.1	75.9	80.3	LT 5	66.7	75.0	n/ a	56.5	60.0	50.0	n/ a	22.3	Trent
95.9	97.7	98.0	98.3	85.2	90.8	96.4	96.3	89.5	79.8	29.1	1036	21.9	Wylie
													222 TERRELL
97.8	97.8	98.0	100.0	n/ a	96.2	100.0	LT 5	96.0	81.8	22.2	n/ a	21.7	Terrell County

"n/ a" indicates "not applicable" or "not available."
"LT 5 " indicates that more than zero, but less than five students were in this category; therefore, results are masked to protect the students' anonymity.

629

630

STAFF

County Number, Name, Region, District Name, SSA Status		31. TOTAL STAFF FTE	32. TOTAL TEACHER FTE	33. % CENTRAL ADMINISTRATIVE	34. % SCHOOL ADMINISTRATIVE	35. % PROFESSIONAL SUPPORT STAFF	36. % TEACHERS	37. % EDUCATIONAL AIDES	38. % AUXILIARY STAFF	39. AVERAGE CENTRAL ADMINISTRATIVE SALARY	40. AVERAGE SCHOOL ADMINISTRATIVE SALARY	41. AVERAGE PROFESSIONAL SUPPORT STAFF SALARY	42. AVERAGE TEACHER SALARY	43. % MINORITY	44. NUMBER OF STUDENTS PER TOTAL STAFF	45. NUMBER OF STUDENTS PER TEACHER
219 SWISHER	Region 16															
Happy	M	41	22	1	4	3	54	5	33	60,000	46,107	31,216	31,378	16	5.5	10.2
Kress	M	63	36	2	3	4	57	11	24	59,000	49,500	30,367	33,711	30	5.1	9.1
Tulia	F	218	113	1	2	4	52	16	23	71,212	49,424	43,524	36,846	27	5.7	11.1
220 TARRANT	Region 11															
Arlington		7,273	3,884	0	3	6	53	10	28	72,099	60,713	46,377	39,480	26	8.1	15.2
Azle		795	390	1	2	6	49	15	27	76,302	57,695	46,281	38,050	2	7.3	14.9
Birdville		2,517	1,350	1	3	7	54	2	34	98,002	65,891	49,771	42,238	12	8.4	15.7
Carroll		857	485	0	3	7	57	6	26	112,550	62,304	50,634	39,680	13	7.8	13.7
Castleberry		443	213	2	2	8	48	13	27	68,717	54,880	43,684	35,110	16	7.5	15.7
Crowley		1,217	657	1	3	7	54	15	21	96,554	61,249	45,493	39,828	13	7.5	13.9
Eagle Mt-Saginaw		714	391	1	2	8	55	8	26	87,344	63,587	43,820	40,497	8	9.2	16.8
Everman		467	224	1	3	6	48	15	27	92,815	56,883	49,274	38,493	31	7.8	16.2
Fort Worth		9,875	4,746	1	3	9	48	8	32	79,438	59,678	48,647	40,605	52	8.1	16.8
Grapevine-Colleyville		1,684	937	1	3	8	56	9	23	70,143	60,410	46,975	40,052	9	8.1	14.5
Hurst-Euless-Bedford		2,344	1,233	1	3	9	53	9	26	80,994	65,359	48,222	40,962	13	8.2	15.6
Keller		1,666	967	1	3	7	58	6	25	73,225	58,096	41,779	38,780	11	10.3	17.7
Kennedale		345	192	1	3	6	56	11	23	67,566	55,775	43,789	37,046	7	7.9	14.2
Lake Worth		313	152	1	2	5	49	11	32	62,638	51,786	36,562	33,708	18	6.4	13.2
Mansfield		1,754	957	1	2	6	55	9	27	77,589	59,425	46,634	39,958	15	8.5	15.6
Masonic Home		32	22	6	6	4	68	6	9	63,800	51,500	59,946	32,518	12	4.8	7.0
White Settlement		619	319	1	3	7	52	10	28	72,427	57,860	41,924	35,732	9	7.2	14.0
221 TAYLOR	Region 14															
Abilene		2,735	1,439	1	2	8	53	11	26	74,746	57,452	43,780	37,583	20	6.6	12.6
Jim Ned Cons	F	139	76	1	3	4	55	10	26	58,933	55,270	44,996	38,111	4	7.4	13.6
Merkel	M	220	118	1	3	3	54	15	24	63,805	53,697	45,991	36,432	9	6.5	12.2
Trent	M	33	18	3	2	2	56	12	24	63,000	50,000	34,730	34,013	15	4.6	8.3
Wylie	M	282	170	1	3	5	60	7	22	67,850	50,581	41,467	33,468	8	9.4	15.5
222 TERRELL	Region 18															
Terrell County	M	50	23	4	4	5	47	8	32	53,669	55,591	37,583	39,291	34	4.0	8.6

"?" indicates that data for this item fall outside a reasonable range.

"M" indicates that the district is a member of a special education shared services arrangement. "F" indicates that it is the fiscal agent.

TEACHERS

46. % TEACHERS WITH 1 OR MORE PERMITS	47. % WITH 5 OR FEWER YEARS EXPERIENCE	48. AVERAGE YEARS OF EXPERIENCE	49. % WITH ADVANCED DEGREES	50. TEACHER TURNOVER RATE	51. % AFRICAN AMERICAN	52. % HISPANIC	53. % WHITE	54. % OTHER	55. % REGULAR EDUCATION	56. % SPECIAL EDUCATION	57. % COMPENSATORY EDUCATION	58. % BILINGUAL/ESL EDUCATION	59. % CAREER & TECHNOLOGY ED.	60. % OTHER EDUC. (INCLUDES G&T)	County Number, Name, District Name
															219 SWISHER
13.4	36.9	10.5	14.3	21.8	0	2	98	0	77	9	1	0	13	0	Happy
11.3	31.0	12.7	5.6	17.4	0	3	97	0	83	3	0	1	11	3	Kress
0.9	19.4	12.9	13.5	8.9	0	5	95	0	74	12	6	1	6	1	Tulia
															220 TARRANT
5.5	44.1	10.2	25.6	14.6	7	6	86	1	75	11	1	6	4	3	Arlington
4.4	31.4	12.8	17.6	15.4	1	2	97	0	79	12	3	0	5	1	Azle
0.1	35.0	11.6	25.4	14.3	1	3	94	1	80	12	2	1	0	4	Birdville
0.4	42.5	9.7	22.3	18.3	1	3	96	0	83	8	0	1	2	7	Carroll
8.9	50.5	9.0	22.6	25.7	2	2	94	1	78	10	2	2	5	4	Castleberry
1.6	39.0	10.9	21.6	14.3	3	2	94	0	75	13	4	1	4	3	Crowley
1.5	36.5	10.9	18.2	16.6	0	2	98	0	78	9	3	1	4	5	Eagle Mt-Saginaw
0.4	42.5	9.6	12.7	16.6	10	2	87	0	70	13	4	4	3	6	Everman
11.9	42.9	10.8	24.1	17.2	22	13	64	1	51	9	4	28	5	3	Fort Worth
1.6	43.2	10.3	31.7	15.1	1	2	96	0	76	9	0	1	3	10	Grapevine-Colleyville
1.9	35.8	12.2	26.1	14.8	1	4	93	1	71	10	9	3	3	5	Hurst-Euless-Bedford
3.2	44.7	9.2	18.4	17.0	1	2	97	0	80	7	4	1	3	4	Keller
3.1	34.9	10.2	15.1	18.2	2	0	97	1	78	11	1	1	4	4	Kennedale
9.2	49.3	8.2	17.3	31.3	1	2	97	1	74	11	5	2	6	2	Lake Worth
3.0	39.0	9.9	20.3	14.6	3	4	93	1	78	11	2	1	4	3	Mansfield
0.0	63.6	9.4	9.1	35.3	5	0	95	0	83	7	0	0	10	0	Masonic Home
4.7	38.8	10.4	10.6	17.4	1	2	97	1	77	12	4	1	3	3	White Settlement
															221 TAYLOR
0.5	20.9	14.2	23.3	9.7	3	5	92	0	76	13	3	0	4	3	Abilene
1.3	18.4	14.4	14.5	7.6	0	1	99	0	79	6	3	0	9	2	Jim Ned Cons
0.0	24.5	14.7	15.2	9.9	0	2	98	0	76	8	8	1	4	4	Merkel
9.6	42.4	11.2	6.7	38.5	5	5	89	0	76	14	0	1	9	0	Trent
0.6	32.9	10.4	15.2	14.4	1	2	96	1	83	8	2	0	6	2	Wylie
															222 TERRELL
8.6	34.3	14.0	14.2	22.4	0	21	79	0	79	5	4	2	9	1	Terrell County

"n/a" indicates "not applicable" or "not available."

County Number, Name, Region, District Name, SSA Status		TAXES AND BUDGETED REVENUES								FUND BALANCES		BUDGETED EXPENDITURES
		61. TAXABLE VALUE PER PUPIL	62. LOCALLY ADOPTED TAX RATE	63. STATE AID PER PUPIL	64. TOTAL REVENUE	65. TOTAL REVENUE PER PUPIL	66. % STATE	67. % LOCAL AND OTHER	68. % FEDERAL	69. FUND BALANCE (END OF 1999-2000)	70. % FUND BALANCE (OF 2000-01 BUDGET)	71. TOTAL EXPENDITURES
219 SWISHER	Region 16											
Happy	M	207,471	1.334	5,957	1,998,416	8,804	59	38	2	826,907	45	1,912,012
Kress	M	162,106	1.420	5,388	2,390,733	7,425	58	39	3	992,832	38	2,720,096
Tulia	F	97,484	1.320	5,298	8,782,396	6,998	73	24	4	479,275	6	8,646,906
220 TARRANT	Region 11											
Arlington		254,333	1.624	1,407	354,762,238	6,027	27	73	0	33,192,075	11	361,653,044
Azle		142,071	1.603	3,748	36,060,689	6,191	56	41	2	5,139,528	16	36,360,689
Birdville		216,155	1.570	2,228	132,863,836	6,254	39	59	2	25,634,141	22	135,352,990
Carroll		396,940	1.885	550	56,157,538	8,435	4	96	0	5,340,940	12	58,033,142
Castleberry		89,728	1.603	4,344	21,669,604	6,494	70	26	3	4,991,625	25	21,794,273
Crowley		229,639	1.706	2,478	60,557,446	6,628	38	61	1	3,906,584	8	60,798,362
Eagle Mt-Saginaw		327,931	1.500	1,035	40,101,816	6,107	12	87	2	9,229,521	28	39,476,401
Everman		153,369	1.558	3,556	22,919,406	6,310	53	43	4	2,427,964	12	22,639,971
Fort Worth		177,217	1.642	2,984	456,666,178	5,733	48	47	4	47,623,137	10	518,409,788
Grapevine-Colleyville		463,418	1.582	338	95,420,852	7,025	9	91	1	7,672,322	7	98,089,621
Hurst-Euless-Bedford		321,407	1.677	971	128,389,009	6,686	14	84	2	5,466,983	5	128,740,009
Keller		201,815	1.523	2,816	96,719,491	5,662	40	60	1	22,509,156	28	97,129,219
Kennedale		180,624	1.612	3,152	16,808,781	6,153	47	52	2	99,069	1	17,763,664
Lake Worth		130,995	1.580	4,202	13,930,633	6,958	63	32	6	1,244,702	10	13,907,637
Mansfield		198,519	1.687	2,774	99,175,783	6,661	46	53	1	15,424,637	19	98,907,334
Masonic Home		0	0.000	226	1,734,606	11,191	6	94	0	4,825	0	1,652,143
White Settlement		126,165	1.540	3,636	28,428,061	6,360	63	35	2	4,695,852	19	28,400,881
221 TAYLOR	Region 14											
Abilene		139,997	1.575	3,972	116,755,764	6,444	58	37	5	26,375,183	25	118,243,043
Jim Ned Cons	F	126,153	1.344	3,977	6,266,493	6,084	69	29	2	-316,453	0	5,941,800
Merkel	M	105,779	1.375	4,294	8,790,406	6,104	70	28	2	963,496	12	8,668,231
Trent	M	215,897	1.480	5,744	1,451,831	9,615	60	38	2	786,527	57	1,417,892
Wylie	M	211,513	1.350	2,433	14,226,810	5,377	41	58	1	1,835,749	15	14,245,311
222 TERRELL	Region 18											
Terrell County	M	1,200,356	1.350	382	2,480,200	12,401	3	95	2	629,452	16	2,530,277

"?" indicates that data for this item fall outside a reasonable range.
"M" indicates that the district is a member of a special education shared services arrangement. "F" indicates that it is the fiscal agent.

BUDGETED EXPENDITURES								BUDGETED INSTRUCTIONAL EXPENDITURES								
72. % INSTRUCTIONAL	73. % CENTRAL ADMINISTRATIVE	74. % SCHOOL LEADERSHIP	75. % PLANT SERVICES	76. % OTHER OPERATING	77. % NON-OPERATING	78. TOTAL OPERATING EXPENDITURES	79. TOTAL OPERATING EXPENDITURES PER PUPIL	80. TOTAL INSTRUCTIONAL EXPENDITURES	81. TOTAL INSTRUCTIONAL EXPENDITURES PER PUPIL	82. % REGULAR EDUCATION	83. % SPECIAL EDUCATION	84. % COMPENSATORY EDUCATION	85. % BILINGUAL/ESL EDUCATION	86. % CAREER & TECHNOLOGY ED.	87. % GIFTED & TALENTED ED.	County Number, Name, District Name
																219 SWISHER
47	12	6	14	18	5	1,824,513	8,038	891,823	3,929	60	16	11	0	13	1	Happy
59	9	7	10	14	2	2,669,596	8,291	1,605,567	4,986	77	7	4	0	11	0	Kress
60	7	5	8	18	2	8,507,281	6,779	5,189,584	4,135	60	12	19	3	5	1	Tulia
																220 TARRANT
54	4	5	10	13	15	308,729,857	5,245	194,200,052	3,299	76	10	3	5	4	2	Arlington
53	4	4	12	18	10	32,855,476	5,640	19,128,424	3,284	77	15	3	0	4	2	Azle
54	6	6	11	14	10	121,425,345	5,715	73,037,759	3,438	79	13	4	0	3	0	Birdville
42	5	3	9	13	28	41,937,071	6,299	24,315,777	3,652	81	13	1	1	2	2	Carroll
47	7	5	13	14	15	18,623,511	5,581	10,250,106	3,072	69	14	6	2	4	5	Castleberry
56	3	5	11	13	12	53,274,908	5,831	34,291,216	3,753	71	18	4	1	4	2	Crowley
51	5	4	10	14	16	33,124,369	5,044	20,148,441	3,068	90	4	2	0	3	0	Eagle Mt-Saginaw
51	7	6	10	19	8	20,732,466	5,708	11,567,888	3,185	68	17	9	1	3	1	Everman
49	5	6	12	17	11	461,399,646	5,792	254,966,869	3,201	68	11	7	6	3	4	Fort Worth
50	6	4	11	15	13	84,909,347	6,251	49,516,758	3,645	81	11	4	1	1	1	Grapevine-Colleyville
50	8	5	9	15	14	111,297,526	5,796	64,325,317	3,350	77	13	3	3	3	2	Hurst-Euless-Bedford
48	5	5	11	14	17	80,301,872	4,701	46,636,467	2,730	80	11	5	1	3	1	Keller
52	6	5	10	15	12	15,704,320	5,748	9,254,233	3,387	76	13	4	1	4	2	Kennedale
47	7	5	11	17	12	12,292,416	6,140	6,568,220	3,281	68	13	10	3	5	1	Lake Worth
52	4	4	9	13	18	81,531,285	5,476	50,939,617	3,422	69	14	4	2	4	5	Mansfield
72	13	6	0	3	6	1,553,354	10,022	1,196,767	7,721	100	0	0	0	0	0	Masonic Home
51	6	6	12	16	9	25,917,947	5,798	14,548,190	3,255	72	15	7	1	3	2	White Settlement
																221 TAYLOR
57	5	5	9	18	6	111,045,494	6,129	67,606,739	3,731	70	15	9	0	5	1	Abilene
55	5	6	9	19	7	5,549,465	5,388	3,276,018	3,181	80	8	4	0	5	2	Jim Ned Cons
57	3	7	9	17	7	8,101,413	5,626	4,969,942	3,451	73	11	9	1	5	3	Merkel
55	12	4	13	13	3	1,382,334	9,155	786,664	5,210	76	9	8	0	7	0	Trent
51	4	5	9	15	16	11,986,572	4,530	7,241,147	2,737	84	11	0	0	4	1	Wylie
																222 TERRELL
43	12	8	15	20	3	2,457,909	12,290	1,089,219	5,446	76	5	10	1	7	1	Terrell County

"n/a" indicates "not applicable" or "not available."

638

DISTRICT DETAIL

County Number, Name, Region, District Name, SSA Status		1. ACCOUNTABILITY RATINGS*	2. TOTAL NUMBER OF SCHOOLS	3. TOTAL STUDENTS	4. % AFRICAN AMERICAN	5. % HISPANIC	6. % WHITE	7. % OTHER	8. % ECONOMICALLY DISADVANTAGED	9. % SPECIAL EDUCATION	10. % BILINGUAL/ESL EDUCATION	11. % CAREER & TECHNOLOGY	12. % GIFTED & TALENTED ED.	13. ATTENDANCE RATE (1999-2000)	14. ANNUAL DROPOUT RATE (1999-2000)	15. FOUR-YEAR DROPOUT RATE (CLASS OF 2000)	16. NUMBER OF GRADUATES (CLASS OF 2000)	17. % GRADUATED (CLASS OF 2000)
					STUDENTS													
223 TERRY	Region 17																	
Brownfield	F	AA	5	2,085	5	61	33	1	61.1	15	4	32	7	95.9	0.2	8.9	134	82.2
Meadow	M	AA	1	323	1	62	38	0	64.1	12	13	28	7	97.2	0.0	0.0	22	100.0
Wellman-Union Cons	M	EX	1	227	1	35	63	0	37.0	12	7	39	5	97.3	0.0	0.0	10	100.0
224 THROCKMORTON	Region 9																	
Throckmorton	M	EX	2	229	0	9	90	0	49.8	12	0	39	18	97.5	0.0	0.0	17	100.0
Woodson	M	EX	1	143	0	12	88	0	52.4	17	0	36	7	97.7	2.5	0.0	9	91.7
225 TITUS	Region 8																	
Chapel Hill	M	RE	3	744	4	15	80	2	29.7	13	7	28	5	96.0	0.5	2.0	45	93.9
Harts Bluff	M	AA	1	420	1	24	75	0	44.5	15	17	0	13	97.1	0.0	n/a	n/a	n/a
Mount Pleasant	F	AA	9	4,682	16	47	37	1	63.0	15	30	19	7	96.0	0.7	5.2	226	87.4
Winfield	M	AA	1	130	0	41	59	0	62.3	15	28	0	5	96.9	0.0	n/a	n/a	n/a
226 TOM GREEN	Region 15																	
Christoval	M	RE	9	379	1	17	82	0	24.8	16	1	25	17	96.7	0.0	3.3	28	96.7
Grape Creek	M	AA	7	1,151	2	21	77	0	46.7	17	2	15	8	95.5	0.3	1.4	66	89.0
San Angelo		AA	28	16,092	6	46	47	1	50.2	14	4	22	8	95.8	1.4	9.1	962	79.0
Veribest	M	AA	5	271	1	36	61	2	30.6	20	6	30	3	97.2	0.7	5.0	19	95.0
Wall	F	RE	10	935	0	22	78	0	27.6	15	2	30	11	97.1	0.0	0.0	62	100.0
Water Valley	M	RE	7	314	1	19	79	2	38.9	17	0	36	5	96.1	0.0	2.7	31	78.4
227 TRAVIS	Region 13																	
Austin		AA	109	77,816	16	48	34	3	48.0	12	16	16	8	93.7	2.4	12.9	3,496	71.0
Del Valle		RE	9	6,680	16	63	20	2	63.7	15	15	18	3	93.6	0.8	7.3	281	79.6
Eanes		RE	9	7,392	1	5	89	6	2.5	11	1	7	12	96.5	0.4	1.3	511	93.0
Lago Vista		AA	3	957	2	11	86	1	15.0	15	2	14	8	96.0	0.0	0.0	51	91.8
Lake Travis		AA	6	4,147	1	11	86	2	8.3	11	4	7	9	96.3	0.6	6.6	221	86.1
Manor		AA	7	2,712	21	43	35	1	57.4	15	11	23	5	95.8	1.3	9.2	96	78.5
Pflugerville		RE	21	14,545	17	25	50	8	30.2	13	7	2	7	96.4	1.2	7.5	722	83.2

"?" indicates that data for this item fall outside a reasonable range.

"M" indicates that the district is a member of a special education shared services arrangement. "F" indicates that it is the fiscal agent.

TAAS — PERCENT OF STUDENTS PASSING FOR ALL GRADES COMBINED (SPRING 2001)									COLLEGE ADMISSIONS TESTS (CLASS OF 2000)				
18. ALL TESTS TAKEN	19. READING	20. WRITING	21. MATHEMATICS	22. AFRICAN AMERICAN	23. HISPANIC	24. WHITE	25. OTHER	26. ECONOMICALLY DISADVANTAGED	27. PERCENT TESTED	28. PERCENT AT OR ABOVE CRITERION	29. SAT I: MEAN TOTAL SCORE	30. ACT: MEAN COMPOSITE SCORE	County Number, Name, District Name
													223 TERRY
74.6	81.7	81.8	87.1	56.8	67.2	89.1	LT 5	66.7	50.8	23.8	956	20.3	Brownfield
78.1	86.8	80.4	88.3	LT 5	67.1	90.9	n/ a	62.7	50.0	20.0	828	18.1	Meadow
94.7	96.4	97.7	97.3	LT 5	88.9	98.7	LT 5	86.8	60.0	50.0	LT 5	LT 5	Wellman-Union Cons
													224 THROCKMORTON
91.4	99.0	95.8	94.1	n/ a	LT 5	92.1	LT 5	88.6	82.4	14.3	LT 5	19.7	Throckmorton
95.7	97.1	97.0	98.6	n/ a	83.3	96.8	n/ a	93.9	50.0	LT 5	LT 5	LT 5	Woodson
													225 TITUS
85.7	94.8	95.0	90.3	81.8	75.0	86.8	LT 5	80.9	38.2	15.4	993	18.6	Chapel Hill
84.9	91.3	91.0	93.0	LT 5	69.6	89.1	n/ a	74.7	n/ a	n/ a	n/ a	n/ a	Harts Bluff
75.0	82.8	83.2	88.4	71.1	62.1	90.1	73.3	67.4	46.2	14.1	964	19.5	Mount Pleasant
77.6	80.3	85.0	86.4	n/ a	71.4	80.4	n/ a	72.2	n/ a	n/ a	n/ a	n/ a	Winfield
													226 TOM GREEN
86.6	91.2	93.3	92.5	n/ a	81.8	87.6	n/ a	84.6	73.9	23.5	LT 5	19.9	Christoval
84.9	91.6	90.2	92.2	72.7	78.4	87.0	LT 5	76.0	58.2	18.8	969	20.9	Grape Creek
80.4	87.3	86.5	89.5	72.6	72.7	88.4	92.6	71.8	61.2	30.7	1004	21.0	San Angelo
83.8	95.0	78.3	94.0	LT 5	64.5	93.0	LT 5	78.8	87.5	14.3	LT 5	19.6	Veribest
94.2	96.4	96.8	98.5	n/ a	84.7	96.7	n/ a	85.0	72.7	35.0	1067	21.0	Wall
83.8	91.2	85.7	92.2	n/ a	85.7	84.1	LT 5	75.0	59.3	18.8	967	21.3	Water Valley
													227 TRAVIS
74.3	83.6	81.4	83.9	60.0	65.2	89.7	88.1	61.1	62.4	41.2	1051	20.4	Austin
81.2	87.9	87.6	89.1	76.8	79.5	88.9	86.0	77.9	29.9	19.2	916	18.6	Del Valle
95.0	98.1	96.4	97.1	81.3	87.4	95.6	93.4	77.3	96.9	67.7	1174	24.7	Eanes
87.8	93.5	93.5	92.3	LT 5	79.5	88.9	80.0	91.1	63.6	42.9	1061	21.7	Lago Vista
93.4	97.2	94.2	96.8	100.0	79.3	94.8	95.1	79.4	86.7	41.8	1092	22.2	Lake Travis
66.3	77.5	75.3	77.5	60.8	56.9	80.2	60.0	54.7	64.0	20.0	916	20.0	Manor
87.5	93.4	93.4	92.6	76.1	83.9	92.5	90.9	79.0	76.5	27.8	1004	20.5	Pflugerville

"n/ a" indicates "not applicable" or "not available."

"LT 5 " indicates that more than zero, but less than five students were in this category; therefore, results are masked to protect the students' anonymity.

STAFF

County Number, Name, Region, District Name, SSA Status		31. TOTAL STAFF FTE	32. TOTAL TEACHER FTE	33. % CENTRAL ADMINISTRATIVE	34. % SCHOOL ADMINISTRATIVE	35. % PROFESSIONAL SUPPORT STAFF	36. % TEACHERS	37. % EDUCATIONAL AIDES	38. % AUXILIARY STAFF	39. AVERAGE CENTRAL ADMINISTRATIVE SALARY	40. AVERAGE SCHOOL ADMINISTRATIVE SALARY	41. AVERAGE PROFESSIONAL SUPPORT STAFF SALARY	42. AVERAGE TEACHER SALARY	43. % MINORITY	44. NUMBER OF STUDENTS PER TOTAL STAFF	45. NUMBER OF STUDENTS PER TEACHER
223 TERRY	Region 17															
Brownfield	F	315	157	1	2	8	50	15	24	66,333	55,143	40,786	35,790	32	6.6	13.3
Meadow	M	51	28	4	6	2	54	11	23	42,250	47,817	38,230	31,151	29	6.3	11.6
Wellman-Union Cons	M	37	18	3	3	3	49	14	30	65,500	53,000	44,182	39,361	19	6.2	12.6
224 THROCKMORTON	Region 9															
Throckmorton	M	46	22	2	3	7	49	18	21	73,600	55,573	42,914	38,200	2	5.0	10.2
Woodson	M	26	16	4	2	1	63	11	19	59,500	44,982	45,985	32,918	0	5.5	8.7
225 TITUS	Region 8															
Chapel Hill	M	97	55	2	3	0	57	13	24	59,366	51,553	0	34,078	6	7.7	13.5
Harts Bluff	M	50	30	2	2	0	59	12	25	64,191	55,517	0	34,684	4	8.3	14.1
Mount Pleasant	F	760	356	1	2	5	47	15	29	54,998	52,730	36,797	34,910	26	6.2	13.1
Winfield	M	25	12	8	4	0	48	16	24	45,000	46,000	0	31,309	0	5.2	10.8
226 TOM GREEN	Region 15															
Christoval	M	64	33	2	4	6	52	12	25	62,000	52,508	29,115	35,435	8	5.9	11.4
Grape Creek	M	153	83	1	3	6	54	12	23	55,800	48,443	38,593	31,574	6	7.5	13.8
San Angelo		2,150	1,060	1	3	9	49	8	31	80,824	55,764	43,879	36,560	29	7.5	15.2
Veribest	M	51	27	2	2	6	53	13	24	65,600	46,012	31,287	34,055	21	5.4	10.1
Wall	F	197	103	1	2	5	53	15	25	65,802	55,370	35,272	34,188	11	4.7	9.0
Water Valley	M	54	34	1	4	4	62	0	29	89,881	51,154	43,751	35,711	7	5.8	9.3
227 TRAVIS	Region 13															
Austin		9,752	5,160	1	3	8	53	7	29	76,153	57,439	48,237	38,502	45	8.0	15.1
Del Valle		914	485	0	2	8	53	9	28	82,600	58,082	41,809	36,189	39	7.3	13.8
Eanes		978	559	1	2	10	57	8	23	92,123	63,006	46,307	38,970	14	7.6	13.2
Lago Vista		141	85	1	2	6	60	10	20	69,933	66,792	39,231	36,971	8	6.8	11.3
Lake Travis		558	307	1	2	7	55	3	31	85,513	60,459	47,454	38,593	14	7.4	13.5
Manor		403	195	1	3	7	48	10	30	80,843	56,503	45,157	34,689	35	6.7	13.9
Pflugerville		1,503	941	1	3	8	63	9	16	71,543	59,875	44,876	37,486	19	9.7	15.5

"?" indicates that data for this item fall outside a reasonable range.
"M" indicates that the district is a member of a special education shared services arrangement. "F" indicates that it is the fiscal agent.

TEACHERS

County Number, Name, District Name	46. % Teachers with 1 or More Permits	47. % with 5 or Fewer Years Experience	48. Average Years of Experience	49. % with Advanced Degrees	50. Teacher Turnover Rate	51. % African American	52. % Hispanic	53. % White	54. % Other	55. % Regular Education	56. % Special Education	57. % Compensatory Education	58. % Bilingual/ESL Education	59. % Career & Technology Ed.	60. % Other Educ. (Includes G&T)
223 TERRY															
Brownfield	10.2	33.7	12.8	12.7	22.2	1	13	86	1	69	10	7	3	9	3
Meadow	18.0	46.6	6.5	4.0	14.3	0	14	86	0	73	5	14	0	8	0
Wellman-Union Cons	0.0	11.1	15.6	6.8	5.8	0	6	94	0	83	5	3	1	7	0
224 THROCKMORTON															
Throckmorton	0.0	13.4	15.7	13.9	14.7	0	4	96	0	77	11	0	0	13	0
Woodson	12.2	30.5	12.2	8.4	6.5	0	0	100	0	78	6	6	0	10	0
225 TITUS															
Chapel Hill	0.0	49.5	8.4	10.6	12.3	2	0	98	0	87	5	0	1	7	0
Harts Bluff	0.0	30.2	11.5	33.5	10.7	0	0	100	0	93	4	0	3	0	1
Mount Pleasant	7.8	34.9	12.0	28.3	13.5	5	3	91	0	63	9	9	13	5	1
Winfield	25.0	50.0	7.9	16.7	18.2	0	0	100	0	78	8	6	8	0	0
226 TOM GREEN															
Christoval	6.0	37.5	13.2	23.4	21.1	0	3	97	0	66	12	9	0	8	4
Grape Creek	0.0	49.6	8.2	7.1	15.9	0	2	98	0	78	14	1	4	3	1
San Angelo	3.6	33.8	11.8	18.0	13.6	3	12	85	0	74	12	3	1	5	5
Veribest	0.0	62.9	8.3	14.8	15.9	0	4	96	0	80	6	0	4	9	1
Wall	1.0	24.9	11.8	25.2	6.6	0	5	95	0	68	17	5	1	6	3
Water Valley	0.0	31.9	12.1	5.9	16.3	0	3	97	0	83	7	0	0	8	1
227 TRAVIS															
Austin	5.7	39.6	11.0	27.1	17.8	8	22	69	1	57	14	4	15	3	8
Del Valle	4.7	43.9	10.1	22.4	21.9	3	16	80	1	76	13	2	7	1	0
Eanes	0.9	28.5	13.2	33.6	16.3	0	3	96	1	76	14	1	1	1	7
Lago Vista	0.0	53.0	8.7	17.5	22.0	2	4	93	1	76	15	1	0	0	8
Lake Travis	4.6	32.0	11.7	30.6	24.0	0	7	93	0	76	8	2	2	2	9
Manor	7.2	43.6	9.6	14.3	26.3	7	11	81	2	78	11	4	0	4	2
Pflugerville	0.0	34.6	11.0	22.3	16.4	4	7	88	1	80	9	2	3	3	3

"n/a" indicates "not applicable" or "not available."

County Number, Name, Region, District Name, SSA Status		TAXES AND BUDGETED REVENUES								FUND BALANCES		BUDGETED EXPENDITURES
		61. TAXABLE VALUE PER PUPIL	62. LOCALLY ADOPTED TAX RATE	63. STATE AID PER PUPIL	64. TOTAL REVENUE	65. TOTAL REVENUE PER PUPIL	66. % STATE	67. % LOCAL AND OTHER	68. % FEDERAL	69. FUND BALANCE (END OF 1999-2000)	70. % FUND BALANCE (OF 2000-01 BUDGET)	71. TOTAL EXPENDITURES
223 TERRY	Region 17											
Brownfield	F	159,591	1.500	4,528	13,529,740	6,489	56	40	4	3,466,435	27	13,541,909
Meadow	M	126,948	1.500	4,382	2,291,075	7,093	68	28	4	511,599	24	2,287,075
Wellman-Union Cons	M	345,418	1.500	300	1,990,582	8,769	28	70	2	618,741	30	2,144,332
224 THROCKMORTON	Region 9											
Throckmorton	M	321,084	1.395	3,296	2,120,544	9,260	39	57	4	186,441	9	2,133,690
Woodson	M	140,922	1.450	5,548	1,168,920	8,174	64	32	4	389,216	34	1,203,986
225 TITUS	Region 8											
Chapel Hill	M	66,551	1.384	6,083	5,007,216	6,730	80	18	2	796,011	19	4,521,999
Harts Bluff	M	149,625	1.260	4,421	2,539,411	6,046	63	34	3	250,000	7	3,424,908
Mount Pleasant	F	217,673	1.244	2,577	26,557,279	5,672	45	50	4	6,382,181	26	26,877,084
Winfield	M	500,154	1.335	1,263	1,059,797	8,152	12	85	4	540,013	55	1,010,526
226 TOM GREEN	Region 15											
Christoval	M	175,689	1.594	5,203	3,028,350	7,990	68	31	1	698,220	24	2,745,792
Grape Creek	M	73,660	1.740	1,910	7,526,850	6,539	76	21	3	540,224	8	7,233,864
San Angelo		129,832	1.507	2,673	88,530,195	5,502	61	35	4	5,935,893	7	98,718,919
Veribest	M	187,051	1.500	4,263	2,204,087	8,133	63	34	2	103,916	5	2,166,820
Wall	F	119,151	1.580	5,692	7,108,428	7,603	74	24	1	343,065	5	6,793,737
Water Valley	M	182,364	1.500	3,656	2,878,405	9,167	67	31	2	160,693	6	2,611,519
227 TRAVIS	Region 13											
Austin		435,648	1.548	370	546,991,764	7,029	4	93	3	67,881,164	13	589,112,767
Del Valle		300,108	1.604	1,364	43,009,135	6,438	19	78	4	5,157,090	14	43,009,141
Eanes		656,983	1.696	358	64,260,832	8,693	7	93	0	13,871,333	19	61,880,735
Lago Vista		513,510	1.664	482	8,085,830	8,449	7	93	0	578,957	9	6,537,105
Lake Travis		546,354	1.780	369	36,457,648	8,791	7	92	1	6,047,561	18	36,001,354
Manor		586,783	1.478	293	21,109,220	7,784	7	90	3	4,597,876	19	22,579,282
Pflugerville		208,702	1.388	2,904	86,770,250	5,966	47	52	1	6,605,975	9	86,523,562

"?" indicates that data for this item fall outside a reasonable range.
"M" indicates that the district is a member of a special education shared services arrangement. "F" indicates that it is the fiscal agent.

County Number, Name, District Name	72. % INSTRUCTIONAL	73. % CENTRAL ADMINISTRATIVE	74. % SCHOOL LEADERSHIP	75. % PLANT SERVICES	76. % OTHER OPERATING	77. % NON-OPERATING	78. TOTAL OPERATING EXPENDITURES	79. TOTAL OPERATING EXPENDITURES PER PUPIL	80. TOTAL INSTRUCTIONAL EXPENDITURES	81. TOTAL INSTRUCTIONAL EXPENDITURES PER PUPIL	82. % REGULAR EDUCATION	83. % SPECIAL EDUCATION	84. % COMPENSATORY EDUCATION	85. % BILINGUAL/ESL EDUCATION	86. % CAREER & TECHNOLOGY ED.	87. % GIFTED & TALENTED ED.
	BUDGETED EXPENDITURES								BUDGETED INSTRUCTIONAL EXPENDITURES							
223 TERRY																
Brownfield	55	7	5	11	21	1	13,473,708	6,462	7,487,357	3,591	71	13	9	0	7	0
Meadow	47	11	6	12	16	8	2,106,219	6,521	1,081,160	3,347	59	10	18	1	12	0
Wellman-Union Cons	45	12	3	12	17	12	1,897,115	8,357	954,961	4,207	71	8	6	1	9	5
224 THROCKMORTON																
Throckmorton	50	9	6	13	19	4	2,049,845	8,951	1,070,614	4,675	66	12	11	0	11	1
Woodson	59	11	4	10	15	1	1,190,886	8,328	715,492	5,003	70	11	6	0	11	1
225 TITUS																
Chapel Hill	46	6	3	8	13	24	3,438,154	4,621	2,093,916	2,814	60	20	9	0	11	1
Harts Bluff	38	5	3	6	7	41	2,019,158	4,808	1,314,808	3,130	65	10	21	2	0	1
Mount Pleasant	52	5	5	12	17	9	24,490,901	5,231	13,864,353	2,961	63	8	6	17	5	1
Winfield	49	19	7	10	12	3	983,895	7,568	492,081	3,785	78	12	7	3	0	0
226 TOM GREEN																
Christoval	55	8	6	9	20	2	2,684,292	7,083	1,511,395	3,988	71	12	7	0	9	0
Grape Creek	48	5	6	9	18	14	6,193,177	5,381	3,438,055	2,987	69	11	9	4	3	4
San Angelo	51	7	6	9	17	10	88,382,356	5,492	50,032,214	3,109	76	10	9	1	3	1
Veribest	55	10	3	8	12	13	1,885,339	6,957	1,185,805	4,376	76	9	7	2	6	0
Wall	53	7	4	9	16	11	6,039,391	6,459	3,597,681	3,848	75	9	5	0	9	1
Water Valley	55	8	8	8	19	2	2,552,912	8,130	1,430,301	4,555	85	5	1	0	7	2
227 TRAVIS																
Austin	46	8	5	10	14	16	495,944,900	6,373	271,571,593	3,490	63	17	4	12	3	1
Del Valle	48	6	5	9	20	12	37,858,065	5,667	20,782,324	3,111	80	8	10	0	2	0
Eanes	49	6	4	9	14	19	50,140,910	6,783	30,203,163	4,086	75	20	1	1	1	2
Lago Vista	59	7	6	9	18	1	6,469,360	6,760	3,878,393	4,053	75	18	4	0	2	1
Lake Travis	44	5	4	7	13	27	26,366,120	6,358	15,718,817	3,790	73	13	4	2	2	6
Manor	43	5	5	12	17	17	18,821,004	6,940	9,751,001	3,596	56	19	9	8	4	5
Pflugerville	52	4	5	8	16	15	73,654,742	5,064	45,062,079	3,098	70	16	3	3	3	4

"n/a" indicates "not applicable" or "not available."

DISTRICT DETAIL

County Number, Name, Region, District Name, SSA Status		1. ACCOUNTABILITY RATINGS	2. TOTAL NUMBER OF SCHOOLS	3. TOTAL STUDENTS	4. % AFRICAN AMERICAN	5. % HISPANIC	6. % WHITE	7. % OTHER	8. % ECONOMICALLY DISADVANTAGED	9. % SPECIAL EDUCATION	10. % BILINGUAL/ESL EDUCATION	11. % CAREER & TECHNOLOGY	12. % GIFTED & TALENTED ED.	13. ATTENDANCE RATE (1999-2000)	14. ANNUAL DROPOUT RATE (1999-2000)	15. FOUR-YEAR DROPOUT RATE (CLASS OF 2000)	16. NUMBER OF GRADUATES (CLASS OF 2000)	17. % GRADUATED (CLASS OF 2000)
					STUDENTS													
228 TRINITY	Region 6																	
Apple Springs	M	EX	3	272	20	3	77	0	59.2	14	0	21	4	97.3	0.7	0.0	14	100.0
Centerville	M	AA	3	148	2	3	95	0	61.5	23	0	30	1	96.1	1.8	0.0	13	87.5
Groveton	F	AA	3	682	14	7	79	0	56.2	17	2	25	3	95.8	0.9	2.3	42	93.2
Trinity	M	AA	3	1,295	25	7	67	2	58.1	13	1	20	7	94.7	0.0	4.3	65	87.1
229 TYLER	Region 5																	
Chester	M	RE	2	220	21	5	75	0	48.6	17	0	44	3	96.6	0.0	13.3	13	80.0
Colmesneil	M	RE	3	602	4	2	94	1	40.0	11	0	36	7	96.2	0.0	2.0	46	96.0
Spurger	M	RE	2	431	3	0	97	1	44.1	16	2	29	3	95.2	1.7	4.7	39	93.0
Warren	M	RE	4	1,056	4	2	94	0	35.0	15	0	22	10	95.2	1.4	7.2	85	88.7
Woodville	F	AA	4	1,409	31	2	61	5	58.3	17	1	27	6	96.2	1.4	11.5	82	85.4
230 UPSHUR	Region 7																	
Big Sandy	M	RE	3	688	16	4	80	0	46.9	12	2	27	5	96.2	0.6	5.5	46	83.6
Gilmer		RE	4	2,350	18	5	76	1	43.9	14	2	17	5	95.6	0.9	6.8	153	84.7
Harmony	F	RE	3	957	0	7	91	1	38.1	14	4	23	8	96.7	0.2	1.4	71	94.2
New Diana	M	EX	3	828	11	3	87	0	23.2	13	1	24	5	96.9	0.2	2.5	73	93.8
Ore City		EX	3	825	13	7	80	0	53.9	18	3	20	9	95.3	1.2	9.3	52	87.0
Union Grove	M	RE	2	689	1	4	94	1	33.7	11	0	20	13	96.0	0.9	3.5	44	84.2
Union Hill	M	EX	2	306	23	7	70	1	50.3	19	3	16	6	96.5	0.0	4.3	19	78.3
231 UPTON	Region 18																	
McCamey	F	RE	3	533	1	56	43	1	57.6	17	7	23	5	95.0	1.3	3.6	52	94.5
Rankin	M	RE	2	286	4	40	55	0	49.0	16	12	43	6	96.1	0.0	0.0	31	100.0
232 UVALDE	Region 20																	
Knippa	M	EX	1	226	1	54	43	3	54.0	13	5	28	12	97.3	3.5	10.5	15	78.9
Sabinal	F	AA	3	526	1	67	32	1	69.2	14	5	22	10	96.8	1.3	0.0	34	94.1
Utopia	M	EX	1	205	0	14	86	0	58.0	10	3	14	11	96.2	0.9	0.0	12	85.7
Uvalde Cons		AA	10	5,221	0	83	16	0	74.0	12	10	21	6	95.5	2.2	13.7	272	74.6

"?" indicates that data for this item fall outside a reasonable range.

"M" indicates that the district is a member of a special education shared services arrangement. "F" indicates that it is the fiscal agent.

County Number, Name, District Name	TAAS — PERCENT OF STUDENTS PASSING FOR ALL GRADES COMBINED (SPRING 2001): 18. ALL TESTS TAKEN	19. READING	20. WRITING	21. MATHEMATICS	22. AFRICAN AMERICAN	23. HISPANIC	24. WHITE	25. OTHER	26. ECONOMICALLY DISADVANTAGED	COLLEGE ADMISSIONS TESTS (CLASS OF 2000): 27. PERCENT TESTED	28. PERCENT AT OR ABOVE CRITERION	29. SAT I: MEAN TOTAL SCORE	30. ACT: MEAN COMPOSITE SCORE
228 TRINITY													
Apple Springs	90.6	96.0	93.0	95.3	95.7	LT 5	88.9	n/ a	90.5	100.0	10.0	939	LT 5
Centerville	82.4	93.8	75.9	95.4	n/ a	n/ a	82.4	n/ a	82.1	9.1	LT 5	n/ a	LT 5
Groveton	78.3	85.6	81.1	89.9	50.0	75.0	82.7	LT 5	71.3	55.0	13.6	907	LT 5
Trinity	75.2	82.9	82.3	87.7	58.6	58.8	81.9	100.0	67.3	57.1	9.4	972	17.4
229 TYLER													
Chester	83.0	88.0	85.4	90.3	80.0	LT 5	82.7	n/ a	76.3	54.5	16.7	845	LT 5
Colmesneil	81.1	86.8	94.8	89.7	85.7	57.1	81.5	n/ a	72.8	66.7	12.5	886	19.4
Spurger	84.0	93.0	82.1	94.2	LT 5	LT 5	83.7	n/ a	80.5	53.6	13.3	LT 5	20.0
Warren	77.0	87.6	83.5	86.3	57.1	88.9	77.5	n/ a	73.5	62.5	6.7	914	19.9
Woodville	83.3	91.8	82.0	94.2	72.3	80.0	89.1	80.6	80.0	75.8	20.0	974	18.3
230 UPSHUR													
Big Sandy	92.1	94.0	98.3	96.5	78.9	91.7	94.2	n/ a	87.3	60.5	30.4	1006	20.8
Gilmer	85.8	90.8	90.6	93.3	71.7	75.0	89.5	77.8	80.4	49.2	26.2	1020	19.6
Harmony	87.1	92.4	95.6	92.7	LT 5	66.7	89.1	83.3	75.5	71.9	26.8	929	20.4
New Diana	94.6	97.6	95.6	97.1	100.0	71.4	94.6	LT 5	92.3	67.6	19.6	979	21.0
Ore City	94.5	97.9	95.2	96.8	92.3	100.0	94.2	LT 5	97.0	66.0	19.4	1047	20.2
Union Grove	86.0	91.7	89.7	93.3	LT 5	100.0	85.3	LT 5	78.1	46.3	10.5	964	20.2
Union Hill	93.8	97.1	96.4	97.2	90.6	85.7	95.2	LT 5	90.1	88.2	13.3	918	20.1
231 UPTON													
McCamey	89.9	92.3	94.7	96.5	LT 5	86.3	93.5	LT 5	85.7	55.3	23.1	990	19.9
Rankin	92.6	94.2	93.8	95.0	100.0	83.7	97.1	LT 5	91.5	90.5	42.1	1214	21.8
232 UVALDE													
Knippa	92.9	95.8	97.6	95.9	n/ a	88.9	97.6	LT 5	87.2	80.0	33.3	LT 5	22.7
Sabinal	75.4	86.7	76.8	87.3	LT 5	69.3	86.3	LT 5	70.2	40.0	8.3	LT 5	18.0
Utopia	90.0	97.2	94.8	94.4	n/ a	92.9	89.6	n/ a	89.1	?	33.3	LT 5	20.0
Uvalde Cons	75.5	83.1	85.1	85.4	85.7	72.9	87.8	100.0	70.4	43.6	22.3	976	19.9

"n/ a" indicates "not applicable" or "not available."

"LT 5 " indicates that more than zero, but less than five students were in this category; therefore, results are masked to protect the students' anonymity.

STAFF

County Number, Name, Region, District Name, SSA Status		31. TOTAL STAFF FTE	32. TOTAL TEACHER FTE	33. % CENTRAL ADMINISTRATIVE	34. % SCHOOL ADMINISTRATIVE	35. % PROFESSIONAL SUPPORT STAFF	36. % TEACHERS	37. % EDUCATIONAL AIDES	38. % AUXILIARY STAFF	39. AVERAGE CENTRAL ADMINISTRATIVE SALARY	40. AVERAGE SCHOOL ADMINISTRATIVE SALARY	41. AVERAGE PROFESSIONAL SUPPORT STAFF SALARY	42. AVERAGE TEACHER SALARY	43. % MINORITY	44. NUMBER OF STUDENTS PER TOTAL STAFF	45. NUMBER OF STUDENTS PER TEACHER
228 TRINITY	Region 6															
Apple Springs	M	47	27	2	2	3	58	15	20	50,900	47,800	42,895	30,328	14	5.8	10.1
Centerville	M	29	19	3	3	1	63	10	18	74,198	56,797	39,231	34,728	0	5.1	8.0
Groveton	F	128	59	2	3	9	46	16	24	65,033	55,020	44,145	36,930	9	5.3	11.6
Trinity	M	178	89	1	3	3	50	13	30	72,700	50,613	44,812	35,834	19	7.3	14.6
229 TYLER	Region 5															
Chester	M	47	26	2	4	5	55	4	29	62,131	49,108	40,369	34,500	8	4.6	8.5
Colmesneil	M	97	54	1	4	3	55	11	26	94,996	50,124	30,282	31,091	4	6.2	11.2
Spurger	M	77	40	1	3	4	52	15	25	70,001	51,001	33,266	34,384	1	5.6	10.8
Warren	M	149	85	1	2	3	57	13	24	54,093	56,326	44,698	36,542	2	7.1	12.5
Woodville	F	241	106	2	3	6	44	18	27	64,517	51,605	42,909	35,996	16	5.9	13.2
230 UPSHUR	Region 7															
Big Sandy	M	95	56	2	4	5	59	13	17	51,000	51,490	37,110	36,199	10	7.2	12.2
Gilmer		359	176	1	3	8	49	14	26	74,140	50,486	41,901	35,199	18	6.5	13.4
Harmony	F	146	74	3	2	4	51	10	30	48,253	56,167	41,554	37,039	3	6.5	12.9
New Diana	M	114	64	2	4	5	56	15	19	60,114	53,289	37,762	34,761	10	7.2	13.0
Ore City		126	65	2	1	4	52	12	29	55,400	48,153	34,063	34,402	9	6.6	12.7
Union Grove	M	105	53	2	3	8	51	15	21	52,300	50,365	34,938	35,956	3	6.6	12.9
Union Hill	M	47	23	4	3	9	49	18	17	47,603	51,250	32,336	31,591	15	6.5	13.2
231 UPTON	Region 18															
McCamey	F	99	52	3	3	7	52	16	19	63,399	60,908	33,383	37,950	27	5.4	10.3
Rankin	M	67	37	3	3	5	55	6	28	63,997	57,913	38,286	39,267	13	4.3	7.8
232 UVALDE	Region 20															
Knippa	M	39	19	3	3	3	49	13	31	61,474	52,203	38,220	36,369	29	5.8	11.9
Sabinal	F	94	44	1	2	11	47	15	24	70,000	50,201	40,707	35,377	40	5.6	11.9
Utopia	M	36	20	6	3	2	55	11	24	23,123	47,000	43,000	32,505	11	5.7	10.5
Uvalde Cons		854	384	1	3	7	45	13	32	74,513	53,967	42,887	36,495	55	6.1	13.6

"?" indicates that data for this item fall outside a reasonable range.

"M" indicates that the district is a member of a special education shared services arrangement. "F" indicates that it is the fiscal agent.

TEACHERS

46. % TEACHERS WITH 1 OR MORE PERMITS	47. % WITH 5 OR FEWER YEARS EXPERIENCE	48. AVERAGE YEARS OF EXPERIENCE	49. % WITH ADVANCED DEGREES	50. TEACHER TURNOVER RATE	51. % AFRICAN AMERICAN	52. % HISPANIC	53. % WHITE	54. % OTHER	55. % REGULAR EDUCATION	56. % SPECIAL EDUCATION	57. % COMPENSATORY EDUCATION	58. % BILINGUAL/ESL EDUCATION	59. % CAREER & TECHNOLOGY ED.	60. % OTHER EDUC. (INCLUDES G&T)	County Number, Name, District Name
															228 TRINITY
3.7	42.8	8.7	22.3	14.9	0	4	96	0	63	17	10	0	9	1	Apple Springs
0.0	10.8	11.3	16.2	19.0	0	0	100	0	66	19	5	0	10	0	Centerville
13.6	22.0	15.2	20.3	17.6	7	0	93	0	65	17	6	0	11	0	Groveton
8.7	28.8	13.9	16.2	26.9	7	2	90	0	77	9	5	1	7	1	Trinity
															229 TYLER
7.7	34.6	12.5	19.2	19.1	8	0	92	0	74	8	4	0	14	0	Chester
3.7	59.8	6.0	7.7	23.8	0	0	96	4	76	11	2	0	8	2	Colmesneil
10.0	30.0	10.6	2.5	18.1	0	2	98	0	80	10	2	0	8	0	Spurger
14.2	36.6	12.8	14.6	14.1	0	0	100	0	79	8	6	0	6	1	Warren
3.8	30.1	12.2	18.2	16.6	7	1	92	1	71	16	4	0	6	3	Woodville
															230 UPSHUR
0.0	19.6	13.2	29.3	17.5	7	0	93	0	80	4	6	1	7	2	Big Sandy
5.1	30.6	12.6	30.7	14.3	9	1	90	1	82	7	4	1	7	0	Gilmer
4.1	17.6	14.3	21.6	7.9	0	0	100	0	83	6	2	1	6	1	Harmony
9.4	28.9	12.6	22.6	18.5	2	0	98	0	82	7	2	0	6	4	New Diana
1.5	40.0	10.5	23.1	21.4	2	0	97	2	79	7	7	0	5	2	Ore City
3.7	17.7	14.9	31.8	11.3	0	2	98	0	80	4	6	0	7	3	Union Grove
30.1	52.7	7.8	12.9	27.7	4	4	91	0	73	7	12	1	8	0	Union Hill
															231 UPTON
0.0	27.1	12.2	21.1	24.9	0	6	94	0	77	6	5	0	5	6	McCamey
2.7	21.7	13.4	10.8	7.6	0	0	97	3	80	4	3	2	11	0	Rankin
															232 UVALDE
10.5	21.1	16.0	21.1	20.5	0	0	100	0	89	5	5	0	0	0	Knippa
6.8	26.9	12.1	11.3	22.3	0	23	75	2	78	12	0	2	8	0	Sabinal
15.4	51.2	7.6	18.1	33.4	0	10	90	0	83	5	3	1	9	0	Utopia
7.0	31.8	12.1	16.2	15.7	0	33	67	1	74	7	8	6	4	1	Uvalde Cons

"n/a" indicates "not applicable" or "not available."

DISTRICT DETAIL

County Number, Name, Region, District Name, SSA Status		TAXES AND BUDGETED REVENUES								FUND BALANCES		BUDGETED EXPENDITURES
		61. TAXABLE VALUE PER PUPIL	62. LOCALLY ADOPTED TAX RATE	63. STATE AID PER PUPIL	64. TOTAL REVENUE	65. TOTAL REVENUE PER PUPIL	66. % STATE	67. % LOCAL AND OTHER	68. % FEDERAL	69. FUND BALANCE (END OF 1999-2000)	70. % FUND BALANCE (OF 2000-01 BUDGET)	71. TOTAL EXPENDITURES
228 TRINITY	Region 6											
Apple Springs	M	100,745	1.390	5,394	2,083,635	7,660	75	22	4	453,133	23	1,996,795
Centerville	M	117,226	1.340	6,722	1,176,858	7,952	68	28	4	389,599	35	1,181,228
Groveton	F	186,049	1.350	3,365	4,707,022	6,902	56	41	3	1,408,261	31	4,585,211
Trinity	M	147,347	1.670	3,658	8,237,654	6,361	54	43	4	1,377,702	19	8,146,100
229 TYLER	Region 5											
Chester	M	191,745	1.541	4,966	1,921,056	8,732	59	39	2	406,669	22	1,952,364
Colmesneil	M	112,224	1.420	6,094	4,733,729	7,863	72	25	2	405,871	9	4,779,576
Spurger	M	94,393	1.500	6,124	3,159,000	7,329	77	21	2	319,733	11	3,018,035
Warren	M	153,442	1.500	4,225	7,177,450	6,797	60	38	2	1,494,687	22	7,137,448
Woodville	F	164,365	1.660	4,085	10,278,518	7,295	56	40	4	1,619,476	16	11,236,150
230 UPSHUR	Region 7											
Big Sandy	M	136,942	1.470	4,318	5,066,850	7,365	66	31	3	2,033,578	43	4,900,265
Gilmer		179,671	1.445	2,597	13,373,347	5,691	46	51	2	2,409,010	19	13,655,166
Harmony	F	187,839	1.461	3,498	6,406,521	6,694	52	45	2	1,037,362	18	6,451,205
New Diana	M	68,363	1.436	5,130	5,591,346	6,753	81	17	2	3,463,974	66	5,480,519
Ore City		83,204	1.500	4,840	5,086,364	6,165	77	20	3	2,377,746	46	5,425,578
Union Grove	M	134,919	1.536	4,039	4,531,659	6,577	61	36	3	794,227	19	4,661,920
Union Hill	M	142,539	1.500	4,329	2,157,049	7,049	65	32	3	1,159,036	59	2,163,486
231 UPTON	Region 18											
McCamey	F	615,881	1.500	680	5,468,025	10,259	6	93	2	1,536,670	30	5,297,019
Rankin	M	990,113	1.385	402	3,521,128	12,312	6	91	2	3,243,134	71	3,678,730
232 UVALDE	Region 20											
Knippa	M	110,465	1.264	5,733	1,708,495	7,560	70	27	3	108,937	7	1,676,492
Sabinal	F	144,181	1.210	4,783	3,532,561	6,716	66	30	4	898,896	27	3,454,608
Utopia	M	362,156	1.295	3,270	1,668,468	8,139	35	62	3	691,429	45	1,637,288
Uvalde Cons		90,029	1.520	4,664	32,865,452	6,295	69	26	5	201,271	1	32,674,534

"?" indicates that data for this item fall outside a reasonable range.

"M" indicates that the district is a member of a special education shared services arrangement. "F" indicates that it is the fiscal agent.

72. % INSTRUCTIONAL	73. % CENTRAL ADMINISTRATIVE	74. % SCHOOL LEADERSHIP	75. % PLANT SERVICES	76. % OTHER OPERATING	77. % NON-OPERATING	78. TOTAL OPERATING EXPENDITURES	79. TOTAL OPERATING EXPENDITURES PER PUPIL	80. TOTAL INSTRUCTIONAL EXPENDITURES	81. TOTAL INSTRUCTIONAL EXPENDITURES PER PUPIL	82. % REGULAR EDUCATION	83. % SPECIAL EDUCATION	84. % COMPENSATORY EDUCATION	85. % BILINGUAL/ESL EDUCATION	86. % CAREER & TECHNOLOGY ED.	87. % GIFTED & TALENTED ED.	County Number, Name, District Name
BUDGETED EXPENDITURES								BUDGETED INSTRUCTIONAL EXPENDITURES								
																228 TRINITY
61	9	4	9	17	0	1,995,796	7,337	1,226,500	4,509	62	20	11	0	6	1	Apple Springs
64	9	6	6	15	0	1,180,328	7,975	754,051	5,095	69	17	6	0	8	0	Centerville
58	8	5	10	16	3	4,468,345	6,552	2,645,758	3,879	58	19	9	0	13	1	Groveton
51	6	6	10	18	9	7,396,847	5,712	4,129,360	3,189	74	12	7	0	6	1	Trinity
																229 TYLER
51	11	6	7	17	8	1,801,932	8,191	1,002,098	4,555	72	13	5	0	10	0	Chester
51	8	6	11	20	4	4,573,576	7,597	2,434,100	4,043	78	10	2	0	9	1	Colmesneil
54	9	6	9	15	7	2,807,052	6,513	1,619,475	3,757	72	14	7	0	7	1	Spurger
53	7	5	12	21	2	6,966,010	6,597	3,750,150	3,551	68	14	9	0	9	0	Warren
44	7	4	9	17	19	9,123,858	6,475	4,941,755	3,507	72	15	7	0	7	0	Woodville
																230 UPSHUR
58	6	5	8	17	6	4,617,309	6,711	2,847,883	4,139	76	9	9	0	4	2	Big Sandy
57	5	5	9	20	5	13,038,674	5,548	7,741,233	3,294	74	11	7	0	7	1	Gilmer
54	4	4	10	17	10	5,816,129	6,077	3,498,311	3,655	75	10	3	1	8	3	Harmony
54	7	5	9	17	8	5,039,325	6,086	2,960,927	3,576	77	12	4	0	6	1	New Diana
55	7	5	8	18	8	4,988,615	6,047	2,988,939	3,623	73	11	8	1	4	3	Ore City
54	6	5	9	16	11	4,166,259	6,047	2,504,324	3,635	82	9	5	0	5	0	Union Grove
45	9	5	8	18	15	1,833,735	5,993	965,002	3,154	58	21	11	1	8	1	Union Hill
																231 UPTON
49	10	6	13	19	3	5,147,045	9,657	2,596,189	4,871	68	6	16	3	5	1	McCamey
53	10	5	14	18	1	3,640,504	12,729	1,933,832	6,762	78	3	5	3	9	2	Rankin
																232 UVALDE
57	9	5	10	16	4	1,604,849	7,101	947,650	4,193	72	8	12	1	7	1	Knippa
56	7	5	10	18	3	3,339,708	6,349	1,928,825	3,667	74	9	8	1	8	1	Sabinal
47	12	4	10	21	6	1,535,575	7,491	761,710	3,716	72	7	9	1	11	0	Utopia
50	7	6	9	18	11	29,188,144	5,591	16,186,858	3,100	76	11	8	1	4	1	Uvalde Cons

"n/a" indicates "not applicable" or "not available."

DISTRICT DETAIL

County Number, Name, Region, District Name, SSA Status		1. ACCOUNTABILITY RATINGS	2. TOTAL NUMBER OF SCHOOLS	3. TOTAL STUDENTS	STUDENTS													
					4. % AFRICAN AMERICAN	5. % HISPANIC	6. % WHITE	7. % OTHER	8. % ECONOMICALLY DISADVANTAGED	9. % SPECIAL EDUCATION	10. % BILINGUAL/ESL EDUCATION	11. % CAREER & TECHNOLOGY	12. % GIFTED & TALENTED ED.	13. ATTENDANCE RATE (1999-2000)	14. ANNUAL DROPOUT RATE (1999-2000)	15. FOUR-YEAR DROPOUT RATE (CLASS OF 2000)	16. NUMBER OF GRADUATES (CLASS OF 2000)	17. % GRADUATED (CLASS OF 2000)
233 VAL VERDE	Region 15																	
Comstock	M	RE	1	164	0	49	51	0	41.5	4	13	21	9	97.3	0.0	0.0	13	85.7
San Felipe-Del Rio Cons	F	RE	15	9,838	1	88	11	0	69.7	11	19	18	9	95.5	1.5	11.9	531	77.4
234 VAN ZANDT	Region 10																	
Canton	M	EX	4	1,724	4	5	89	2	26.3	10	1	23	2	96.4	0.8	5.9	107	86.4
Edgewood	M	RE	4	872	5	5	90	0	32.5	13	0	29	7	96.5	0.2	6.8	64	89.0
Fruitvale	M	RE	3	357	1	8	91	0	60.2	19	5	21	8	96.0	0.0	7.1	13	85.7
Grand Saline	F	RE	7	1,196	1	14	85	0	37.7	12	5	28	8	95.9	0.4	4.5	58	89.6
Martins Mill	M	EX	3	445	2	13	85	1	46.3	11	4	21	10	97.2	0.0	0.0	18	68.2
Van		AA	4	2,067	4	9	87	1	39.2	13	4	23	6	95.5	0.0	0.0	119	93.5
Wills Point		AA	5	2,566	8	9	83	1	42.2	13	4	20	7	95.5	0.4	5.7	163	88.1
235 VICTORIA	Region 3																	
Bloomington	M	AA	4	1,019	4	73	23	0	70.1	14	14	23	3	94.6	1.3	9.8	54	78.7
Nursery	M	EX	1	92	1	17	79	2	27.2	16	0	0	11	96.9	n/a	n/a	n/a	n/a
Victoria		AA	25	14,411	8	50	40	1	49.8	12	3	18	6	95.1	2.1	9.6	922	78.9
236 WALKER	Region 6																	
Huntsville		RE	10	6,605	29	18	52	1	51.1	13	5	25	9	95.8	0.8	3.3	394	82.9
New Waverly		RE	3	843	28	5	66	1	46.7	13	2	19	8	96.4	0.5	4.3	54	54.8
237 WALLER	Region 4																	
Hempstead		AA	3	1,399	38	32	30	0	59.9	13	10	19	5	96.4	0.8	5.3	67	85.3
Royal		AA	5	1,469	35	44	20	1	69.2	14	18	14	4	96.3	0.7	6.6	67	85.5
Waller		AA	7	4,287	18	24	57	1	40.7	11	10	26	5	95.7	1.5	8.2	208	82.0
238 WARD	Region 18																	
Grandfalls-Royalty	M	AA	1	132	0	64	36	0	62.1	22	9	29	4	96.8	0.0	0.0	19	100.0
Monahans-Wickett-Pyote		AA	7	2,092	7	46	47	1	47.0	13	3	20	7	96.3	2.6	7.8	140	82.0

"?" indicates that data for this item fall outside a reasonable range.

"M" indicates that the district is a member of a special education shared services arrangement. "F" indicates that it is the fiscal agent.

County Number, Name, District Name	TAAS: Percent of Students Passing for All Grades Combined (Spring 2001)									College Admissions Tests (Class of 2000)			
	18. ALL TESTS TAKEN	19. READING	20. WRITING	21. MATHEMATICS	22. AFRICAN AMERICAN	23. HISPANIC	24. WHITE	25. OTHER	26. ECONOMICALLY DISADVANTAGED	27. PERCENT TESTED	28. PERCENT AT OR ABOVE CRITERION	29. SAT I: MEAN TOTAL SCORE	30. ACT: MEAN COMPOSITE SCORE
233 VAL VERDE													
Comstock	85.1	86.8	85.7	98.9	n/a	83.3	86.5	n/a	78.8	81.8	11.1	951	n/a
San Felipe-Del Rio Cons	77.4	85.7	85.1	87.6	79.6	75.7	90.1	76.5	73.5	52.7	16.0	924	18.2
234 VAN ZANDT													
Canton	94.8	97.5	95.5	97.8	89.5	88.2	95.3	LT 5	89.5	60.6	24.6	989	20.8
Edgewood	89.1	94.3	90.9	96.1	85.7	70.0	90.2	n/a	82.3	41.8	34.8	973	21.2
Fruitvale	84.2	90.3	91.2	94.1	n/a	80.0	84.7	n/a	80.7	50.0	33.3	LT 5	LT 5
Grand Saline	91.0	96.8	91.9	94.8	n/a	87.9	91.4	n/a	83.2	68.6	14.3	953	20.6
Martins Mill	94.1	96.9	95.6	97.0	LT 5	86.4	95.4	LT 5	92.7	88.9	37.5	LT 5	21.9
Van	85.9	92.3	88.0	93.1	72.4	72.1	87.4	80.0	78.4	51.0	32.0	1003	21.4
Wills Point	85.5	93.1	92.2	91.0	67.1	73.8	87.9	88.9	76.1	49.0	22.2	976	21.8
235 VICTORIA													
Bloomington	78.2	87.9	82.9	89.4	70.6	75.0	88.2	n/a	75.1	41.3	21.1	881	18.1
Nursery	95.2	97.6	90.0	97.6	n/a	100.0	97.1	LT 5	100.0	n/a	n/a	n/a	n/a
Victoria	84.1	90.8	89.7	91.0	75.0	78.9	91.8	87.7	77.2	42.2	25.7	991	20.2
236 WALKER													
Huntsville	83.1	89.3	89.0	90.7	71.4	76.4	90.4	97.1	74.4	59.6	24.8	995	19.5
New Waverly	88.1	95.0	94.3	92.5	80.6	75.0	91.9	LT 5	82.0	65.9	13.8	886	20.1
237 WALLER													
Hempstead	73.4	81.8	79.2	85.7	62.0	71.0	88.4	n/a	68.3	65.2	23.3	942	18.5
Royal	73.5	84.6	85.0	82.0	65.6	72.1	89.4	100.0	69.3	70.2	22.5	1085	19.4
Waller	74.4	85.0	82.9	84.1	65.9	63.7	80.8	78.1	66.5	54.4	13.1	925	18.3
238 WARD													
Grandfalls-Royalty	66.7	77.0	75.0	78.0	n/a	64.1	70.8	n/a	54.1	61.5	0.0	LT 5	15.7
Monahans-Wickett-Pyote	94.3	96.9	97.4	97.3	90.2	92.0	96.8	LT 5	92.2	71.4	18.9	1208	20.0

"n/a" indicates "not applicable" or "not available."

"LT 5" indicates that more than zero, but less than five students were in this category; therefore, results are masked to protect the students' anonymity.

Page 3 of 6

STAFF

County Number, Name, Region, District Name, SSA Status		31. TOTAL STAFF FTE	32. TOTAL TEACHER FTE	33. % CENTRAL ADMINISTRATIVE	34. % SCHOOL ADMINISTRATIVE	35. % PROFESSIONAL SUPPORT STAFF	36. % TEACHERS	37. % EDUCATIONAL AIDES	38. % AUXILIARY STAFF	39. AVERAGE CENTRAL ADMINISTRATIVE SALARY	40. AVERAGE SCHOOL ADMINISTRATIVE SALARY	41. AVERAGE PROFESSIONAL SUPPORT STAFF SALARY	42. AVERAGE TEACHER SALARY	43. % MINORITY	44. NUMBER OF STUDENTS PER TOTAL STAFF	45. NUMBER OF STUDENTS PER TEACHER
233 VAL VERDE	Region 15															
Comstock	M	30	14	3	4	3	48	19	23	57,400	39,485	38,775	34,485	27	5.5	11.7
San Felipe-Del Rio Cons	F	1,295	613	0	3	6	47	12	31	71,053	57,970	46,107	40,228	76	7.6	16.1
234 VAN ZANDT	Region 10															
Canton	M	230	119	1	2	4	52	11	29	61,128	56,899	35,384	36,930	7	7.5	14.4
Edgewood	M	117	65	4	3	4	56	9	23	32,124	55,500	42,940	35,612	4	7.5	13.4
Fruitvale	M	61	27	3	3	6	45	21	22	42,230	51,235	30,442	31,483	8	5.9	13.1
Grand Saline	F	144	79	2	4	4	55	14	22	44,767	51,490	34,357	33,775	6	8.3	15.2
Martins Mill	M	70	36	2	3	7	52	13	23	35,893	45,501	35,904	33,351	4	6.4	12.3
Van		278	142	1	2	5	51	11	30	63,242	54,255	43,326	36,296	2	7.4	14.6
Wills Point		346	166	1	3	5	48	12	31	69,339	52,777	38,741	36,600	10	7.4	15.4
235 VICTORIA	Region 3															
Bloomington	M	158	81	1	3	4	51	13	28	58,000	52,613	42,671	36,566	41	6.4	12.6
Nursery	M	12	8	9	0	4	70	9	9	46,163	0	41,795	36,106	9	8.0	11.4
Victoria		2,265	1,039	0	2	8	46	14	30	80,773	54,718	42,722	37,477	40	6.4	13.9
236 WALKER	Region 6															
Huntsville		969	456	1	3	6	47	13	30	60,673	51,145	40,838	33,980	29	6.8	14.5
New Waverly		129	64	2	3	7	49	18	22	64,900	65,205	39,713	35,840	22	6.5	13.2
237 WALLER	Region 4															
Hempstead		219	108	1	3	5	49	15	27	69,725	51,859	39,968	35,645	46	6.4	13.0
Royal		202	101	2	4	6	50	12	26	56,653	50,552	42,308	37,350	39	7.3	14.5
Waller		613	293	1	3	6	48	10	32	74,566	54,855	42,471	35,427	25	7.0	14.6
238 WARD	Region 18															
Grandfalls-Royalty	M	36	18	3	1	2	50	17	27	63,000	48,000	34,155	35,694	33	3.7	7.4
Monahans-Wickett-Pyote		335	157	1	3	4	47	17	28	76,713	48,860	39,462	38,377	31	6.2	13.3

"?" indicates that data for this item fall outside a reasonable range.

"M" indicates that the district is a member of a special education shared services arrangement. "F" indicates that it is the fiscal agent.

TEACHERS

Page 4 of 6

46. % TEACHERS WITH 1 OR MORE PERMITS	47. % WITH 5 OR FEWER YEARS EXPERIENCE	48. AVERAGE YEARS OF EXPERIENCE	49. % WITH ADVANCED DEGREES	50. TEACHER TURNOVER RATE	51. % AFRICAN AMERICAN	52. % HISPANIC	53. % WHITE	54. % OTHER	55. % REGULAR EDUCATION	56. % SPECIAL EDUCATION	57. % COMPENSATORY EDUCATION	58. % BILINGUAL/ESL EDUCATION	59. % CAREER & TECHNOLOGY ED.	60. % OTHER EDUC. (INCLUDES G&T)	County Number, Name, District Name
															233 VAL VERDE
35.5	33.4	11.3	13.6	56.4	0	7	93	0	91	5	0	0	4	0	Comstock
1.6	23.2	14.7	22.8	10.5	1	61	37	1	65	8	1	17	5	4	San Felipe-Del Rio Cons
															234 VAN ZANDT
1.7	24.3	14.0	21.1	16.8	0	2	97	1	75	9	4	0	7	6	Canton
0.0	26.2	12.7	18.6	22.4	0	0	100	0	74	8	5	2	9	2	Edgewood
14.6	47.5	8.7	12.5	39.3	4	0	93	4	69	7	13	2	9	0	Fruitvale
6.4	36.9	10.0	19.1	25.5	0	2	98	0	76	8	8	1	8	0	Grand Saline
11.1	36.4	10.0	13.8	23.0	0	0	100	0	81	5	6	1	7	0	Martins Mill
3.5	27.9	13.6	24.0	17.3	0	1	99	0	75	8	8	1	4	3	Van
2.9	24.0	13.7	28.6	11.0	2	2	95	2	75	8	8	1	6	3	Wills Point
															235 VICTORIA
2.5	35.8	10.5	11.1	19.7	10	14	77	0	65	14	3	7	8	3	Bloomington
0.0	12.4	13.9	12.4	12.5	0	0	100	0	81	0	19	0	0	0	Nursery
3.5	26.2	14.2	23.2	12.4	7	15	77	0	67	11	8	1	5	7	Victoria
															236 WALKER
4.5	34.8	11.1	18.4	21.4	6	4	89	0	70	10	6	3	5	6	Huntsville
1.6	25.0	12.8	18.8	13.8	16	0	84	0	80	11	2	0	7	0	New Waverly
															237 WALLER
4.6	40.0	10.6	23.9	22.5	33	3	63	0	72	7	9	2	4	5	Hempstead
8.9	35.6	12.2	19.7	20.8	20	5	74	1	81	11	0	4	3	2	Royal
5.1	44.9	10.4	16.9	19.5	12	5	83	0	69	9	5	8	6	4	Waller
															238 WARD
11.2	39.2	13.8	27.2	37.7	0	6	89	6	86	7	0	0	8	0	Grandfalls-Royalty
0.6	22.0	13.8	18.7	6.2	2	11	86	1	75	9	4	3	5	4	Monahans-Wickett-Pyote

"n/a" indicates "not applicable" or "not available."

670

County Number, Name, Region, District Name, SSA Status		TAXES AND BUDGETED REVENUES								FUND BALANCES		BUDGETED EXPENDITURES
		61. TAXABLE VALUE PER PUPIL	62. LOCALLY ADOPTED TAX RATE	63. STATE AID PER PUPIL	64. TOTAL REVENUE	65. TOTAL REVENUE PER PUPIL	66. % STATE	67. % LOCAL AND OTHER	68. % FEDERAL	69. FUND BALANCE (END OF 1999-2000)	70. % FUND BALANCE (OF 2000-01 BUDGET)	71. TOTAL EXPENDITURES
233 VAL VERDE	Region 15											
Comstock	M	570,054	1.500	271	1,211,621	7,388	7	90	3	1,137,706	79	1,215,720
San Felipe-Del Rio Cons	F	75,043	1.448	4,755	59,705,063	6,069	76	18	6	6,256,534	10	65,775,017
234 VAN ZANDT	Region 10											
Canton	M	177,937	1.527	1,917	10,627,540	6,164	48	50	2	1,329,751	14	10,457,052
Edgewood	M	114,937	1.438	4,238	5,661,858	6,493	68	30	2	360,766	7	5,524,448
Fruitvale	M	89,088	1.500	5,233	2,336,493	6,545	74	23	3	109,370	5	2,225,426
Grand Saline	F	114,365	1.235	2,961	6,266,002	5,239	69	29	2	1,069,190	19	6,060,947
Martins Mill	M	102,920	1.470	4,442	2,996,952	6,735	69	27	4	340,729	12	3,202,127
Van		154,210	1.381	3,398	12,217,997	5,911	61	38	2	4,169,860	33	13,518,878
Wills Point		101,678	1.530	2,727	15,541,208	6,057	66	30	3	3,599,321	25	16,104,881
235 VICTORIA	Region 3											
Bloomington	M	115,736	1.535	4,422	7,740,665	7,596	72	24	3	1,817,013	26	7,606,647
Nursery	M	554,970	1.395	1,249	789,354	8,580	9	90	0	69,327	9	548,822
Victoria		198,857	1.529	2,361	86,378,211	5,994	42	54	4	8,997,712	11	88,402,504
236 WALKER	Region 6											
Huntsville		141,238	1.690	3,380	40,177,035	6,083	55	41	4	4,093,056	12	40,863,005
New Waverly		103,090	1.470	4,978	5,658,288	6,712	67	30	3	1,353,276	24	6,281,091
237 WALLER	Region 4											
Hempstead		166,276	1.500	3,742	9,766,354	6,981	60	36	4	5,442	0	9,739,941
Royal		208,901	1.780	3,040	9,789,560	6,664	40	55	5	3,011,652	36	9,754,263
Waller		164,344	1.620	3,633	27,989,731	6,529	55	42	2	1,781,557	7	28,769,017
238 WARD	Region 18											
Grandfalls-Royalty	M	427,694	1.582	2,381	1,530,893	11,598	36	61	3	461,441	33	1,534,681
Monahans-Wickett-Pyote		273,949	1.431	1,778	13,648,986	6,524	37	61	3	1,775,993	13	14,618,958

"?" indicates that data for this item fall outside a reasonable range.

"M" indicates that the district is a member of a special education shared services arrangement. "F" indicates that it is the fiscal agent.

County Number, Name, District Name	72. % INSTRUCTIONAL	73. % CENTRAL ADMINISTRATIVE	74. % SCHOOL LEADERSHIP	75. % PLANT SERVICES	76. % OTHER OPERATING	77. % NON-OPERATING	78. TOTAL OPERATING EXPENDITURES	79. TOTAL OPERATING EXPENDITURES PER PUPIL	80. TOTAL INSTRUCTIONAL EXPENDITURES	81. TOTAL INSTRUCTIONAL EXPENDITURES PER PUPIL	82. % REGULAR EDUCATION	83. % SPECIAL EDUCATION	84. % COMPENSATORY EDUCATION	85. % BILINGUAL/ESL EDUCATION	86. % CAREER & TECHNOLOGY ED.	87. % GIFTED & TALENTED ED.
	BUDGETED EXPENDITURES								BUDGETED INSTRUCTIONAL EXPENDITURES							
233 VAL VERDE																
Comstock	49	14	6	9	18	4	1,168,109	7,123	593,488	3,619	69	11	14	1	4	1
San Felipe-Del Rio Cons	48	8	5	11	17	11	58,337,913	5,930	31,593,289	3,211	63	10	6	15	4	2
234 VAN ZANDT																
Canton	53	5	5	10	16	11	9,336,530	5,416	5,568,163	3,230	71	12	3	0	7	6
Edgewood	50	5	7	9	17	12	4,845,688	5,557	2,768,663	3,175	70	11	6	0	9	3
Fruitvale	47	8	7	9	15	14	1,911,224	5,354	1,044,942	2,927	66	12	12	0	9	0
Grand Saline	55	5	5	9	18	8	5,584,228	4,669	3,339,344	2,792	71	10	9	2	6	2
Martins Mill	51	6	6	10	18	9	2,914,323	6,549	1,644,321	3,695	77	9	5	1	7	0
Van	51	5	4	10	20	9	12,318,102	5,959	6,936,333	3,356	73	12	6	1	5	2
Wills Point	48	5	5	10	18	14	13,829,871	5,390	7,761,088	3,025	67	13	8	1	7	4
235 VICTORIA																
Bloomington	56	6	5	11	16	7	7,109,206	6,977	4,239,251	4,160	45	18	25	3	6	3
Nursery	63	11	11	7	5	2	536,322	5,830	347,563	3,778	83	9	7	0	0	0
Victoria	57	5	5	11	17	6	83,387,625	5,786	50,018,659	3,471	69	16	5	3	4	4
236 WALKER																
Huntsville	47	6	5	11	18	13	35,701,235	5,405	19,339,881	2,928	76	11	6	1	5	2
New Waverly	55	5	6	9	17	8	5,786,090	6,864	3,469,250	4,115	77	11	5	0	6	1
237 WALLER																
Hempstead	52	5	6	11	18	8	8,966,659	6,409	5,065,099	3,621	67	11	13	3	4	2
Royal	48	6	6	10	20	10	8,814,258	6,000	4,714,717	3,209	66	14	11	4	4	0
Waller	44	5	5	10	20	16	24,257,237	5,658	12,772,848	2,979	69	11	4	8	4	4
238 WARD																
Grandfalls-Royalty	49	12	5	13	15	7	1,422,886	10,779	749,795	5,680	72	9	8	1	11	0
Monahans-Wickett-Pyote	52	6	6	12	20	4	13,990,680	6,688	7,654,889	3,659	70	12	4	5	4	5

"n/a" indicates "not applicable" or "not available."

674

DISTRICT DETAIL

County Number, Name, Region, District Name, SSA Status		1. ACCOUNTABILITY RATINGS	2. TOTAL NUMBER OF SCHOOLS	3. TOTAL STUDENTS	4. % AFRICAN AMERICAN	5. % HISPANIC	6. % WHITE	7. % OTHER	8. % ECONOMICALLY DISADVANTAGED	9. % SPECIAL EDUCATION	10. % BILINGUAL/ESL EDUCATION	11. % CAREER & TECHNOLOGY	12. % GIFTED & TALENTED ED.	13. ATTENDANCE RATE (1999-2000)	14. ANNUAL DROPOUT RATE (1999-2000)	15. FOUR-YEAR DROPOUT RATE (CLASS OF 2000)	16. NUMBER OF GRADUATES (CLASS OF 2000)	17. % GRADUATED (CLASS OF 2000)
					STUDENTS													
239 WASHINGTON	Region 6																	
Brenham		AA	8	4,703	29	13	56	2	40.3	12	5	28	7	95.6	0.0	6.4	297	85.1
Burton	M	AA	2	461	25	8	66	1	41.6	18	0	30	9	96.0	0.9	5.6	16	88.9
240 WEBB	Region 1																	
Laredo		AA	30	22,547	0	99	1	0	91.1	13	58	15	8	96.7	1.0	10.1	1,076	78.4
Mirando City		AA	1	72	0	92	1	7	90.3	7	39	0	0	97.9	0.0	n/a	n/a	n/a
United		AA	33	27,556	0	96	3	1	73.2	12	45	24	6	95.9	0.4	3.3	1,214	86.6
Webb Cons		EX	4	355	0	91	8	1	64.8	14	9	35	9	97.2	1.2	5.0	19	90.0
241 WHARTON	Region 3																	
Boling	M	RE	3	974	20	37	43	0	48.7	12	5	34	9	95.7	0.2	2.4	69	86.6
East Bernard	M	RE	3	858	10	27	63	0	32.5	14	1	16	12	97.1	0.2	0.0	71	97.2
El Campo	F	RE	5	3,590	15	46	39	0	52.2	11	6	22	7	95.9	0.0	1.3	231	89.6
Louise	M	RE	2	563	5	39	55	0	49.9	11	9	34	1	96.7	0.4	5.1	38	92.3
Wharton	F	RE	5	2,586	31	39	30	1	52.5	15	5	25	11	95.8	0.3	7.8	158	77.7
242 WHEELER	Region 16																	
Allison	M	EX	1	51	0	0	100	0	33.3	10	0	57	10	97.4	0.0	0.0	7	100.0
Fort Elliott Cons	M	EX	1	110	0	1	99	0	34.5	11	0	27	9	97.6	0.0	0.0	10	90.9
Kelton	M	AA	1	27	0	41	56	4	70.4	19	4	0	0	95.7	n/a	n/a	n/a	n/a
Shamrock	F	RE	3	422	12	14	72	2	52.4	9	1	21	6	96.7	0.0	2.8	34	94.4
Wheeler	M	RE	1	335	1	32	68	0	50.1	9	18	29	5	96.9	0.6	3.0	31	90.9
243 WICHITA	Region 9																	
Burkburnett		AA	6	3,745	7	7	82	4	33.6	12	1	24	6	95.7	1.0	7.6	232	84.7
City View	M	AA	2	941	11	14	71	5	47.8	9	1	11	7	96.3	0.0	n/a	n/a	n/a
Electra	M	AA	3	677	7	13	80	1	48.7	12	0	26	10	95.9	0.8	7.6	59	83.3
Iowa Park Cons	M	RE	4	2,033	0	4	93	2	22.9	8	0	25	5	95.5	0.8	4.9	150	89.0
Wichita Falls		AA	30	15,013	16	19	62	3	46.4	13	4	24	9	95.9	1.1	6.6	938	79.9

"?" indicates that data for this item fall outside a reasonable range.
"M" indicates that the district is a member of a special education shared services arrangement. "F" indicates that it is the fiscal agent.

TAAS: PERCENT OF STUDENTS PASSING FOR ALL GRADES COMBINED (SPRING 2001)									COLLEGE ADMISSIONS TESTS (CLASS OF 2000)				
18. ALL TESTS TAKEN	19. READING	20. WRITING	21. MATHEMATICS	22. AFRICAN AMERICAN	23. HISPANIC	24. WHITE	25. OTHER	26. ECONOMICALLY DISADVANTAGED	27. PERCENT TESTED	28. PERCENT AT OR ABOVE CRITERION	29. SAT I: MEAN TOTAL SCORE	30. ACT: MEAN COMPOSITE SCORE	County Number, Name, District Name
													239 WASHINGTON
80.2	86.8	86.9	90.1	61.7	67.3	90.8	88.6	61.4	54.3	28.5	1015	20.4	Brenham
74.5	86.2	82.8	84.4	38.8	45.5	87.3	LT 5	56.4	50.0	14.3	989	n/ a	Burton
													240 WEBB
71.3	80.2	80.1	84.9	66.7	71.1	82.4	90.0	70.2	29.8	5.0	860	17.6	Laredo
77.4	76.7	100.0	90.0	n/ a	77.4	n/ a	n/ a	82.1	n/ a	n/ a	n/ a	n/ a	Mirando City
75.2	82.5	86.8	84.9	92.9	74.6	86.8	96.3	70.8	55.1	9.6	898	17.2	United
97.7	99.2	94.6	99.2	n/ a	97.5	100.0	n/ a	97.4	64.7	0.0	719	15.8	Webb Cons
													241 WHARTON
88.3	94.2	90.5	94.7	81.9	84.2	94.5	n/ a	81.7	62.3	18.4	1049	19.4	Boling
91.5	94.9	95.7	96.1	75.9	87.0	94.6	n/ a	82.6	83.9	30.8	985	20.2	East Bernard
89.4	93.4	92.5	95.9	80.7	85.0	96.8	66.7	84.4	55.3	16.5	927	20.5	El Campo
89.9	94.2	92.6	95.9	81.8	86.2	92.6	LT 5	83.5	40.0	0.0	918	19.7	Louise
85.1	89.8	89.8	94.9	78.1	81.9	94.1	100.0	78.2	58.3	20.8	1122	19.7	Wharton
													242 WHEELER
91.3	100.0	90.0	95.7	n/ a	n/ a	91.3	n/ a	100.0	100.0	28.6	LT 5	22.0	Allison
94.8	98.3	96.8	98.2	n/ a	LT 5	94.7	n/ a	88.9	100.0	12.5	LT 5	20.0	Fort Elliott Cons
66.7	100.0	LT 5	66.7	n/ a	LT 5	LT 5	n/ a	66.7	n/ a	n/ a	n/ a	n/ a	Kelton
86.9	91.4	90.1	96.4	65.0	77.4	92.5	LT 5	77.3	90.3	17.9	n/ a	19.7	Shamrock
88.8	91.3	91.9	95.0	LT 5	78.8	94.4	n/ a	83.6	96.3	19.2	LT 5	19.7	Wheeler
													243 WICHITA
85.8	92.5	89.2	92.0	76.7	85.2	86.8	83.3	78.7	67.7	30.1	1023	21.3	Burkburnett
79.1	90.3	81.0	88.7	72.7	75.4	80.6	83.3	71.5	n/ a	n/ a	n/ a	n/ a	City View
77.0	84.8	86.1	88.7	43.8	65.9	81.3	LT 5	67.8	52.7	27.6	LT 5	20.3	Electra
85.6	90.9	93.1	90.8	100.0	86.4	85.5	84.6	77.1	54.8	29.7	968	20.5	Iowa Park Cons
87.0	92.5	90.0	93.4	74.1	80.2	91.4	94.7	78.7	63.6	31.2	1022	21.0	Wichita Falls

"n/ a" indicates "not applicable" or "not available."

"LT 5 " indicates that more than zero, but less than five students were in this category; therefore, results are masked to protect the students' anonymity.

STAFF

County Number, Name, Region, District Name, SSA Status		31. TOTAL STAFF FTE	32. TOTAL TEACHER FTE	33. % CENTRAL ADMINISTRATIVE	34. % SCHOOL ADMINISTRATIVE	35. % PROFESSIONAL SUPPORT STAFF	36. % TEACHERS	37. % EDUCATIONAL AIDES	38. % AUXILIARY STAFF	39. AVERAGE CENTRAL ADMINISTRATIVE SALARY	40. AVERAGE SCHOOL ADMINISTRATIVE SALARY	41. AVERAGE PROFESSIONAL SUPPORT STAFF SALARY	42. AVERAGE TEACHER SALARY	43. % MINORITY	44. NUMBER OF STUDENTS PER TOTAL STAFF	45. NUMBER OF STUDENTS PER TEACHER
239 WASHINGTON	Region 6															
Brenham		623	332	1	2	7	53	14	23	69,869	54,012	43,962	36,418	13	7.5	14.2
Burton	M	71	39	1	3	1	54	10	31	130,000	51,500	39,452	34,250	20	6.5	12.0
240 WEBB	Region 1															
Laredo		3,108	1,283	0	2	8	41	12	36	74,387	60,958	46,946	39,756	94	7.3	17.6
Mirando City		15	10	0	0	14	66	6	14	0	0	15,352	30,810	9[illegible]	4.9	7.3
United		3,842	1,740	1	2	7	45	12	33	58,223	56,229	42,105	35,013	93	7.2	15.8
Webb Cons		93	45	3	3	4	48	1	40	55,505	59,438	51,206	50,989	90	3.8	7.9
241 WHARTON	Region 3															
Boling	M	149	71	1	3	3	48	17	29	63,318	54,898	49,086	36,317	27	6.6	13.7
East Bernard	M	120	67	2	3	3	56	11	25	67,970	54,069	42,188	40,778	14	7.2	12.8
El Campo	F	503	248	1	2	5	49	17	26	66,866	55,689	45,517	38,871	26	7.1	14.5
Louise	M	79	44	1	2	3	56	13	25	72,500	34,396	24,267	35,713	18	7.1	12.9
Wharton	F	414	193	1	2	6	47	18	26	63,764	55,383	39,940	37,965	33	6.2	13.4
242 WHEELER	Region 16															
Allison	M	23	15	4	4	0	67	0	25	51,000	45,000	0	35,475	0	2.2	3.3
Fort Elliott Cons	M	33	17	3	4	5	51	3	34	66,000	44,992	39,468	35,978	0	3.3	6.5
Kelton	M	10	5	5	5	0	50	0	40	53,000	53,000	0	35,344	0	2.7	5.4
Shamrock	F	79	46	1	1	6	58	13	21	60,720	54,020	35,732	37,784	5	5.3	9.1
Wheeler	M	64	35	3	3	3	55	14	22	46,650	51,180	40,805	39,072	3	5.3	9.6
243 WICHITA	Region 9															
Burkburnett		492	289	1	2	7	59	9	21	58,304	49,073	41,276	34,155	5	7.6	12.9
City View	M	114	62	1	3	2	55	17	22	69,050	50,705	43,147	32,607	6	8.3	15.1
Electra	M	116	62	3	3	4	54	10	27	66,832	54,379	43,120	34,404	4	5.9	10.9
Iowa Park Cons	M	237	130	1	3	4	55	12	24	58,448	50,725	40,257	35,237	2	8.6	15.6
Wichita Falls		2,137	1,117	0	3	9	52	13	22	85,678	54,055	45,030	36,564	15	7.0	13.4

"?" indicates that data for this item fall outside a reasonable range.

"M" indicates that the district is a member of a special education shared services arrangement. "F" indicates that it is the fiscal agent.

DISTRICT DETAIL

TEACHERS

County Number, Name, District Name	46. % Teachers with 1 or More Permits	47. % with 5 or Fewer Years Experience	48. Average Years of Experience	49. % with Advanced Degrees	50. Teacher Turnover Rate	51. % African American	52. % Hispanic	53. % White	54. % Other	55. % Regular Education	56. % Special Education	57. % Compensatory Education	58. % Bilingual/ESL Education	59. % Career & Technology Ed.	60. % Other Educ. (Includes G&T)
239 WASHINGTON															
Brenham	12.0	27.4	12.8	20.2	11.6	8	1	91	0	72	15	6	0	6	0
Burton	0.0	37.7	9.5	13.0	15.4	10	0	90	0	75	10	5	0	7	2
240 WEBB															
Laredo	11.3	27.6	13.9	18.2	16.6	0	92	7	0	78	7	0	3	4	8
Mirando City	0.0	89.8	0.8	0.0	12.5	0	90	10	0	93	7	0	0	0	0
United	16.9	47.9	8.7	12.2	12.4	0	88	12	1	54	9	0	28	5	3
Webb Cons	0.0	20.0	14.7	60.0	6.8	2	84	13	0	81	6	0	0	13	0
241 WHARTON															
Boling	7.0	26.7	13.1	11.2	14.4	6	6	89	0	79	7	3	1	8	2
East Bernard	3.0	16.4	17.9	17.8	14.1	1	0	97	1	87	5	3	1	3	0
El Campo	2.8	20.4	14.8	21.3	12.0	4	6	90	0	74	8	5	2	7	5
Louise	6.9	28.4	10.1	16.0	9.5	0	2	98	0	84	5	5	0	7	0
Wharton	5.2	27.5	14.7	17.5	11.1	8	4	87	1	60	12	19	1	5	4
242 WHEELER															
Allison	0.0	32.3	11.5	12.9	6.4	0	0	100	0	88	0	0	0	12	0
Fort Elliott Cons	0.0	29.5	13.8	26.2	4.9	0	0	100	0	83	2	4	0	11	0
Kelton	0.0	20.0	12.8	20.0	0.0	0	0	100	0	100	0	0	0	0	0
Shamrock	4.3	17.3	15.0	17.3	12.8	0	0	100	0	78	6	3	2	10	1
Wheeler	2.9	5.7	18.8	29.7	11.2	0	0	100	0	73	15	1	0	11	0
243 WICHITA															
Burkburnett	1.3	27.3	13.6	18.4	8.7	0	1	98	1	79	8	4	0	5	3
City View	4.8	38.5	10.5	10.2	12.8	2	3	95	0	81	6	8	1	2	2
Electra	0.0	25.8	12.6	12.8	15.9	3	2	95	0	73	8	11	0	6	3
Iowa Park Cons	1.5	23.4	13.6	16.6	9.0	0	1	99	0	80	7	2	0	6	4
Wichita Falls	2.7	30.6	12.5	18.5	13.8	5	3	91	1	78	10	3	2	3	4

"n/a" indicates "not applicable" or "not available."

682

County Number, Name, Region, District Name, SSA Status		TAXES AND BUDGETED REVENUES								FUND BALANCES		BUDGETED EXPENDITURES
		61. TAXABLE VALUE PER PUPIL	62. LOCALLY ADOPTED TAX RATE	63. STATE AID PER PUPIL	64. TOTAL REVENUE	65. TOTAL REVENUE PER PUPIL	66. % STATE	67. % LOCAL AND OTHER	68. % FEDERAL	69. FUND BALANCE (END OF 1999-2000)	70. % FUND BALANCE (OF 2000-01 BUDGET)	71. TOTAL EXPENDITURES
239 WASHINGTON	Region 6											
Brenham		243,676	1.545	2,144	30,601,760	6,507	34	63	3	5,942,025	22	30,873,255
Burton	M	316,171	1.321	1,795	3,363,310	7,296	37	60	3	745,855	24	3,296,478
240 WEBB	Region 1											
Laredo		57,520	1.386	2,890	137,120,992	6,082	77	17	6	8,066,608	6	136,899,038
Mirando City		245,416	1.500	3,814	562,546	7,813	41	55	5	597,720	86	749,798
United		137,182	1.427	3,369	154,813,431	5,618	59	35	5	13,626,559	10	159,502,961
Webb Cons		1,170,921	1.360	297	6,358,800	17,912	7	92	1	4,129,690	50	8,559,733
241 WHARTON	Region 3											
Boling	M	121,235	1.500	4,077	6,818,078	7,000	67	30	3	681,451	11	6,728,176
East Bernard	M	165,745	1.420	3,688	5,488,329	6,397	57	41	2	1,416,391	28	5,385,572
El Campo	F	159,336	1.486	2,943	21,390,607	5,958	54	44	3	5,404,382	26	22,311,663
Louise	M	146,795	1.565	3,541	3,587,873	6,373	57	40	3	577,161	18	3,660,483
Wharton	F	153,486	1.485	3,313	14,729,863	5,696	53	44	3	1,930,400	14	15,084,779
242 WHEELER	Region 16											
Allison	M	2,595,662	1.440	390	2,324,997	45,588	3	96	0	1,418,238	61	2,356,198
Fort Elliott Cons	M	1,657,767	1.290	378	1,533,666	13,942	2	97	1	923,777	36	2,075,540
Kelton	M	3,150,288	1.000	418	215,780	7,992	16	80	3	1,268,084	92	619,743
Shamrock	F	172,568	1.130	4,209	3,286,543	7,788	64	33	2	18,466	1	3,459,056
Wheeler	M	270,393	1.342	3,089	2,802,533	8,366	50	48	2	288,440	10	2,961,593
243 WICHITA	Region 9											
Burkburnett		130,873	1.590	3,442	23,152,739	6,182	54	38	8	2,305,066	11	23,297,940
City View	M	111,541	1.692	4,604	6,160,990	6,547	66	30	4	1,288,572	24	5,587,308
Electra	M	143,943	1.556	4,299	5,082,896	7,508	64	32	4	691,188	15	4,933,987
Iowa Park Cons	M	173,159	1.400	2,601	11,612,621	5,712	48	50	2	3,077,911	29	11,393,436
Wichita Falls		182,390	1.544	2,903	91,649,829	6,105	44	52	4	2,988,714	4	91,249,123

"?" indicates that data for this item fall outside a reasonable range.

"M" indicates that the district is a member of a special education shared services arrangement. "F" indicates that it is the fiscal agent.

72. % INSTRUCTIONAL	73. % CENTRAL ADMINISTRATIVE	74. % SCHOOL LEADERSHIP	75. % PLANT SERVICES	76. % OTHER OPERATING	77. % NON-OPERATING	78. TOTAL OPERATING EXPENDITURES	79. TOTAL OPERATING EXPENDITURES PER PUPIL	80. TOTAL INSTRUCTIONAL EXPENDITURES	81. TOTAL INSTRUCTIONAL EXPENDITURES PER PUPIL	82. % REGULAR EDUCATION	83. % SPECIAL EDUCATION	84. % COMPENSATORY EDUCATION	85. % BILINGUAL/ESL EDUCATION	86. % CAREER & TECHNOLOGY ED.	87. % GIFTED & TALENTED ED.	County Number, Name, District Name
BUDGETED EXPENDITURES								BUDGETED INSTRUCTIONAL EXPENDITURES								
																239 WASHINGTON
50	6	5	10	19	11	27,442,404	5,835	15,391,432	3,273	68	17	6	1	7	1	Brenham
53	7	6	11	15	8	3,044,644	6,604	1,743,304	3,782	76	14	4	0	5	1	Burton
																240 WEBB
54	6	6	10	16	8	125,638,883	5,572	74,066,379	3,285	68	13	12	3	4	0	Laredo
52	19	2	13	14	1	745,798	10,358	388,029	5,389	91	6	0	3	0	0	Mirando City
50	6	7	10	15	13	139,527,428	5,063	79,018,748	2,868	71	9	12	2	5	1	United
31	8	4	8	11	39	5,243,183	14,770	2,659,431	7,491	68	8	9	1	13	1	Webb Cons
																241 WHARTON
52	6	6	12	22	2	6,621,051	6,798	3,528,079	3,622	72	8	8	0	9	2	Boling
59	8	5	8	16	5	5,119,624	5,967	3,164,030	3,688	82	9	3	1	4	0	East Bernard
57	5	5	12	18	3	21,535,079	5,999	12,662,935	3,527	79	10	4	0	6	0	El Campo
47	7	5	9	17	16	3,079,859	5,470	1,735,526	3,083	78	5	7	3	6	1	Louise
54	5	6	12	17	7	14,068,562	5,440	8,143,152	3,149	71	1	19	1	7	1	Wharton
																242 WHEELER
29	54	3	6	7	0	2,354,698	46,171	679,375	13,321	82	1	2	0	15	0	Allison
41	10	4	11	13	20	1,653,701	15,034	857,225	7,793	82	6	4	0	6	1	Fort Elliott Cons
43	19	7	14	16	2	608,992	22,555	265,560	9,836	93	3	4	0	0	0	Kelton
64	7	5	7	14	3	3,366,709	7,978	2,213,559	5,245	63	12	14	0	10	1	Shamrock
59	7	5	8	18	3	2,866,433	8,557	1,755,469	5,240	69	11	8	1	10	0	Wheeler
																243 WICHITA
55	4	4	9	18	9	21,100,499	5,634	12,787,512	3,415	71	11	9	0	7	2	Burkburnett
51	7	4	9	20	10	5,056,242	5,373	2,853,242	3,032	75	10	10	0	2	3	City View
54	7	6	10	19	4	4,716,516	6,967	2,647,254	3,910	75	9	6	0	7	2	Electra
55	5	5	10	18	7	10,634,606	5,231	6,226,261	3,063	83	10	1	0	5	1	Iowa Park Cons
54	5	6	10	18	6	85,432,931	5,691	49,384,986	3,289	77	13	6	0	3	0	Wichita Falls

"n/a" indicates "not applicable" or "not available."

DISTRICT DETAIL

County Number, Name, Region, District Name, SSA Status		1. ACCOUNTABILITY RATINGS	2. TOTAL NUMBER OF SCHOOLS	3. TOTAL STUDENTS	4. % AFRICAN AMERICAN	5. % HISPANIC	6. % WHITE	7. % OTHER	8. % ECONOMICALLY DISADVANTAGED	9. % SPECIAL EDUCATION	10. % BILINGUAL/ESL EDUCATION	11. % CAREER & TECHNOLOGY	12. % GIFTED & TALENTED ED.	13. ATTENDANCE RATE (1999-2000)	14. ANNUAL DROPOUT RATE (1999-2000)	15. FOUR-YEAR DROPOUT RATE (CLASS OF 2000)	16. NUMBER OF GRADUATES (CLASS OF 2000)	17. % GRADUATED (CLASS OF 2000)
					STUDENTS													
244 WILBARGER	Region 9																	
Harrold	M	AA	1	120	3	14	83	0	51.7	11	0	28	3	95.5	0.0	0.0	14	92.9
Northside	M	AA	1	170	5	26	67	2	44.7	7	0	17	9	97.3	0.0	0.0	12	100.0
Vernon	F	AA	6	2,442	10	33	56	1	53.5	16	4	14	7	95.5	0.6	2.6	149	80.0
245 WILLACY	Region 1																	
Lasara	M	RE	1	310	0	97	3	0	88.1	8	31	0	5	97.2	0.0	n/a	n/a	n/a
Lyford Cons	M	AA	4	1,516	0	96	4	0	81.8	11	15	22	8	95.4	1.5	5.0	109	82.5
Raymondville	F	AA	5	2,654	0	96	3	0	87.3	11	9	15	4	95.3	3.8	17.3	144	69.0
San Perlita	M	AA	3	272	0	79	21	0	83.1	13	21	22	11	97.3	0.0	0.0	34	96.7
246 WILLIAMSON	Region 13																	
Coupland	M	RE	1	124	1	23	71	5	30.6	5	6	0	3	97.1	0.0	n/a	n/a	n/a
Florence		RE	3	986	1	14	83	2	27.3	16	2	25	2	96.0	0.0	1.2	72	84.3
Georgetown		AA	15	8,022	4	24	72	1	26.1	9	5	22	18	96.3	0.7	4.0	472	84.0
Granger	M	RE	2	404	5	27	69	0	39.4	16	3	57	3	95.9	0.0	0.0	26	100.0
Hutto	M	AA	4	1,195	5	18	76	1	15.1	12	4	28	6	96.5	1.3	5.3	69	92.0
Jarrell	M	RE	3	705	2	32	65	0	33.9	14	10	11	0	95.6	0.3	8.1	34	89.2
Leander		RE	15	14,499	4	15	79	3	14.7	13	3	16	8	95.8	0.9	6.2	627	80.3
Liberty Hill	F	RE	5	1,568	1	17	81	1	26.6	12	4	19	6	96.4	1.1	4.5	80	89.8
Round Rock		RE	38	31,536	8	18	67	7	13.5	11	3	21	7	96.3	0.7	3.0	1,727	87.7
Taylor	F	AA	6	3,040	16	45	38	1	49.9	16	7	24	6	95.8	0.5	6.1	168	86.1
Thrall	M	RE	3	470	5	24	68	3	29.4	17	2	35	9	96.3	1.1	8.9	37	86.7
247 WILSON	Region 20																	
Floresville	F	RE	7	3,360	2	56	42	1	51.9	12	3	24	6	95.7	2.9	9.9	179	77.1
La Vernia		RE	5	2,156	1	17	81	0	25.2	16	3	16	5	96.7	1.3	9.8	106	83.3
Poth	M	RE	5	727	1	45	54	0	36.2	12	1	27	5	97.0	0.5	7.0	52	91.2
Stockdale		RE	5	706	1	40	59	0	40.8	14	1	21	7	96.1	0.0	3.4	58	94.9
248 WINKLER	Region 18																	
Kermit	F	AA	4	1,383	2	60	38	0	58.3	18	6	26	6	95.8	0.1	1.0	90	91.1
Wink-Loving	M	RE	2	344	1	25	73	1	31.1	16	2	27	8	97.1	0.0	0.0	34	97.1

"?" indicates that data for this item fall outside a reasonable range.

"M" indicates that the district is a member of a special education shared services arrangement. "F" indicates that it is the fiscal agent.

Page 2 of 6

County Number, Name, District Name	TAAS: Percent of Students Passing for All Grades Combined (Spring 2001) 18. All Tests Taken	19. Reading	20. Writing	21. Mathematics	22. African American	23. Hispanic	24. White	25. Other	26. Economically Disadvantaged	College Admissions Tests (Class of 2000) 27. Percent Tested	28. Percent At or Above Criterion	29. SAT I: Mean Total Score	30. ACT: Mean Composite Score
244 WILBARGER													
Harrold	79.6	97.8	76.5	87.8	n/ a	71.4	81.0	n/ a	76.7	27.3	LT 5	LT 5	LT 5
Northside	79.3	83.9	94.1	87.4	LT 5	77.3	81.0	LT 5	70.3	70.0	28.6	n/ a	22.0
Vernon	85.0	90.6	89.9	93.5	68.7	79.8	90.5	78.6	77.7	62.8	22.1	1250	20.9
245 WILLACY													
Lasara	83.4	86.1	94.7	97.0	n/ a	82.9	100.0	n/ a	81.6	n/ a	n/ a	n/ a	n/ a
Lyford Cons	73.7	80.0	84.4	85.7	n/ a	73.2	89.5	n/ a	70.8	63.0	6.3	910	16.7
Raymondville	81.0	86.8	91.5	90.4	80.0	80.5	96.9	LT 5	79.4	52.4	4.5	884	18.1
San Perlita	79.0	87.5	79.5	94.2	n/ a	76.5	90.0	n/ a	77.3	80.0	8.3	961	17.3
246 WILLIAMSON													
Coupland	88.6	95.7	89.5	94.2	LT 5	73.3	98.0	LT 5	63.2	n/ a	n/ a	n/ a	n/ a
Florence	81.3	92.0	83.9	90.6	87.5	80.4	81.2	85.7	76.3	81.1	27.9	934	20.5
Georgetown	87.0	91.8	89.5	94.0	76.1	71.2	92.2	82.9	71.3	79.4	37.3	1056	21.2
Granger	85.2	92.6	90.7	91.2	81.8	76.0	88.9	n/ a	73.2	70.0	21.4	989	18.9
Hutto	89.7	94.4	91.0	96.4	80.0	81.8	92.1	80.0	72.5	68.2	24.4	983	20.7
Jarrell	89.1	93.8	93.3	94.1	66.7	78.9	93.4	LT 5	87.2	52.9	22.2	953	20.9
Leander	87.3	93.5	90.1	93.7	78.9	81.4	88.5	92.7	75.6	67.2	37.2	1050	22.7
Liberty Hill	91.0	93.7	95.0	97.2	85.7	83.9	92.6	85.7	81.0	64.3	17.8	998	20.1
Round Rock	89.2	94.2	92.9	93.7	75.5	80.7	92.2	95.1	73.2	80.9	46.9	1078	23.1
Taylor	76.7	84.0	83.9	87.7	60.5	69.8	89.7	87.5	64.6	55.0	20.7	957	19.3
Thrall	89.5	95.8	98.0	91.7	77.8	81.6	92.9	85.7	79.4	74.3	15.4	934	LT 5
247 WILSON													
Floresville	82.0	88.2	90.3	90.0	69.0	76.6	89.8	88.9	75.4	66.4	21.8	1024	19.6
La Vernia	88.5	93.1	92.7	94.7	84.6	80.6	89.9	LT 5	80.4	78.4	25.0	1006	19.8
Poth	87.5	94.8	90.7	94.2	LT 5	80.8	92.0	LT 5	78.9	58.3	21.4	973	19.4
Stockdale	83.2	91.1	94.4	90.0	LT 5	78.0	86.4	n/ a	77.6	50.0	0.0	904	18.4
248 WINKLER													
Kermit	76.4	84.3	87.5	88.2	42.9	72.7	82.7	LT 5	69.9	45.2	33.3	1070	20.8
Wink-Loving	90.1	94.0	98.3	96.7	LT 5	78.9	93.7	n/ a	85.7	73.3	9.1	LT 5	18.5

"n/ a" indicates "not applicable" or "not available."

"LT 5 " indicates that more than zero, but less than five students were in this category; therefore, results are masked to protect the students' anonymity.

DISTRICT DETAIL

STAFF

County Number, Name, Region, District Name, SSA Status		31. TOTAL STAFF FTE	32. TOTAL TEACHER FTE	33. % CENTRAL ADMINISTRATIVE	34. % SCHOOL ADMINISTRATIVE	35. % PROFESSIONAL SUPPORT STAFF	36. % TEACHERS	37. % EDUCATIONAL AIDES	38. % AUXILIARY STAFF	39. AVERAGE CENTRAL ADMINISTRATIVE SALARY	40. AVERAGE SCHOOL ADMINISTRATIVE SALARY	41. AVERAGE PROFESSIONAL SUPPORT STAFF SALARY	42. AVERAGE TEACHER SALARY	43. % MINORITY	44. NUMBER OF STUDENTS PER TOTAL STAFF	45. NUMBER OF STUDENTS PER TEACHER
244 WILBARGER	Region 9															
Harrold	M	23	13	4	4	0	56	4	31	56,896	50,630	0	34,749	0	5.2	9.2
Northside	M	23	15	4	2	0	67	13	13	71,410	50,880	0	34,193	4	7.4	11.0
Vernon	F	321	188	2	2	4	58	17	17	66,171	55,938	41,141	37,586	11	7.6	13.0
245 WILLACY	Region 1															
Lasara	M	65	24	4	2	6	37	26	25	49,941	51,547	39,062	39,124	93	4.8	12.9
Lyford Cons	M	288	113	1	2	6	39	16	35	67,439	53,240	43,414	37,794	86	5.3	13.4
Raymondville	F	413	196	1	3	6	47	12	31	72,263	54,680	47,065	37,711	77	6.4	13.5
San Perlita	M	55	24	4	4	7	44	12	29	66,316	51,997	32,515	39,821	78	4.9	11.2
246 WILLIAMSON	Region 13															
Coupland	M	20	12	10	0	0	60	15	15	44,466	0	0	29,809	5	6.2	10.3
Florence		143	69	1	2	6	49	14	28	73,000	57,377	36,953	37,125	6	6.9	14.2
Georgetown		1,178	614	1	2	8	52	10	27	69,970	59,479	41,768	37,260	16	6.8	13.1
Granger	M	60	35	3	3	2	57	15	20	48,278	51,578	41,400	34,065	17	6.7	11.7
Hutto	M	167	92	2	2	3	55	8	30	76,749	60,901	41,690	35,457	13	7.2	13.0
Jarrell	M	106	59	2	3	5	56	12	23	55,000	52,600	27,769	35,797	8	6.6	11.9
Leander		1,765	990	1	2	9	56	7	26	68,205	52,518	43,042	36,317	13	8.2	14.6
Liberty Hill	F	236	127	1	2	5	54	16	23	77,217	55,634	40,727	34,244	12	6.7	12.3
Round Rock		4,169	2,273	0	2	9	55	8	26	84,999	62,968	46,640	38,342	22	7.6	13.9
Taylor	F	493	210	1	3	7	43	13	34	64,140	51,919	42,007	35,534	27	6.2	14.5
Thrall	M	62	38	2	4	3	61	5	25	53,005	50,276	41,296	37,887	10	7.6	12.4
247 WILSON	Region 20															
Floresville	F	504	245	1	3	6	49	17	25	63,517	49,590	40,212	36,272	29	6.7	13.7
La Vernia		266	140	2	2	7	53	12	25	58,340	51,945	40,887	36,796	15	8.1	15.4
Poth	M	105	56	2	3	3	53	11	28	56,500	52,432	44,265	35,768	21	6.9	13.1
Stockdale		92	57	2	4	2	62	6	24	61,000	48,193	45,089	36,752	12	7.7	12.5
248 WINKLER	Region 18															
Kermit	F	238	112	1	2	2	47	16	32	65,167	49,225	42,598	36,964	34	5.8	12.3
Wink-Loving	M	75	43	1	4	4	58	0	33	80,000	55,095	39,486	42,507	15	4.6	8.0

"?" indicates that data for this item fall outside a reasonable range.
"M" indicates that the district is a member of a special education shared services arrangement. "F" indicates that it is the fiscal agent.

TEACHERS

Page 4 of 6

County Number, Name, District Name	46. % Teachers with 1 or More Permits	47. % with 5 or Fewer Years Experience	48. Average Years of Experience	49. % with Advanced Degrees	50. Teacher Turnover Rate	51. % African American	52. % Hispanic	53. % White	54. % Other	55. % Regular Education	56. % Special Education	57. % Compensatory Education	58. % Bilingual/ESL Education	59. % Career & Technology Ed.	60. % Other Educ. (Includes G&T)
244 WILBARGER															
Harrold	0.0	53.8	9.5	0.0	16.9	0	0	100	0	86	8	0	0	6	0
Northside	0.0	32.3	13.6	6.5	27.5	0	6	94	0	80	6	8	0	6	0
Vernon	1.6	17.5	16.1	12.7	3.7	2	2	96	1	69	15	8	1	3	4
245 WILLACY															
Lasara	0.0	37.5	12.7	12.5	4.0	0	92	8	0	96	4	0	0	0	0
Lyford Cons	1.7	27.2	13.2	16.8	17.7	0	71	27	2	72	8	2	8	7	3
Raymondville	8.2	30.1	13.1	15.8	15.6	0	62	38	1	70	9	3	9	5	5
San Perlita	16.5	24.1	11.4	12.4	4.1	0	55	41	4	77	8	8	0	7	0
246 WILLIAMSON															
Coupland	0.0	50.0	5.6	0.0	33.7	0	0	100	0	90	7	0	1	0	1
Florence	7.1	23.1	13.7	21.5	21.7	0	3	97	0	76	10	5	1	7	0
Georgetown	3.3	29.2	12.8	19.0	14.5	1	5	94	0	70	10	4	4	5	7
Granger	2.9	34.6	10.6	28.9	28.4	0	3	97	0	75	6	3	0	11	5
Hutto	2.7	32.7	9.7	20.2	21.3	1	2	97	0	88	4	0	1	6	0
Jarrell	1.7	34.3	11.0	22.1	13.6	0	3	93	3	71	8	5	4	8	4
Leander	2.2	40.3	10.1	22.0	14.7	1	6	93	1	79	10	2	2	4	3
Liberty Hill	1.6	34.6	10.8	13.1	21.0	3	2	95	0	85	7	2	1	2	4
Round Rock	2.7	36.4	10.8	23.6	16.3	2	7	90	1	78	10	3	3	3	4
Taylor	8.0	49.3	10.1	9.9	18.8	3	7	90	0	67	11	6	4	6	6
Thrall	0.0	16.8	15.0	8.8	27.2	3	0	97	0	81	5	0	0	10	4
247 WILSON															
Floresville	7.3	33.6	11.2	18.5	15.8	1	14	85	0	77	9	2	2	6	3
La Vernia	0.2	26.5	12.4	13.4	8.6	0	7	92	1	79	11	2	1	4	3
Poth	5.4	25.2	11.5	11.0	23.1	0	13	87	0	78	6	1	2	8	5
Stockdale	3.5	23.0	13.1	21.2	17.7	2	7	91	0	76	7	9	0	5	2
248 WINKLER															
Kermit	4.5	33.9	12.5	10.4	26.4	0	16	84	0	64	10	6	5	7	8
Wink-Loving	2.3	4.6	17.2	21.5	4.6	0	6	94	0	81	5	2	0	10	2

"n/a" indicates "not applicable" or "not available."

County Number, Name, Region, District Name, SSA Status		TAXES AND BUDGETED REVENUES: 61. Taxable Value per Pupil	62. Locally Adopted Tax Rate	63. State Aid per Pupil	64. Total Revenue	65. Total Revenue per Pupil	66. % State	67. % Local and Other	68. % Federal	FUND BALANCES: 69. Fund Balance (End of 1999-2000)	70. % Fund Balance (of 2000-01 Budget)	BUDGETED EXPENDITURES: 71. Total Expenditures
244 WILBARGER	Region 9											
Harrold	M	153,105	1.380	5,731	1,018,592	8,488	67	27	5	262,777	26	1,064,246
Northside	M	65,728	1.410	4,952	1,149,646	6,763	77	20	3	242,559	21	1,217,967
Vernon	F	280,665	1.464	2,302	15,948,177	6,531	45	52	3	1,602,940	11	15,733,669
245 WILLACY	Region 1											
Lasara	M	61,954	1.430	6,278	2,162,341	6,975	78	15	7	156,487	8	2,095,335
Lyford Cons	M	75,891	1.500	5,350	11,661,555	7,692	75	19	6	1,126,872	10	11,618,226
Raymondville	F	97,827	1.490	4,726	17,803,848	6,708	70	24	6	492,780	3	18,071,473
San Perlita	M	185,979	1.380	5,736	2,323,322	8,542	64	30	5	813,429	35	2,295,901
246 WILLIAMSON	Region 13											
Coupland	M	243,066	1.488	4,749	913,597	7,368	45	53	2	149,273	18	878,598
Florence		141,884	1.730	5,511	7,624,243	7,732	62	36	1	320,809	5	7,801,339
Georgetown		275,050	1.737	2,120	55,420,782	6,909	22	76	2	1,745,422	4	54,772,098
Granger	M	137,247	1.550	385	2,824,688	6,992	65	33	2	213,708	8	2,826,896
Hutto	M	200,135	1.620	4,184	7,754,599	6,489	61	38	1	1,541,216	24	7,793,792
Jarrell	M	242,659	1.370	3,306	4,893,852	6,942	50	46	4	-322,642	0	4,403,628
Leander		265,713	1.621	2,202	94,307,526	6,504	28	71	1	13,058,745	17	91,966,269
Liberty Hill	F	186,252	1.563	3,982	10,673,371	6,807	52	47	2	699,510	7	10,921,282
Round Rock		319,435	1.708	1,570	220,687,253	6,998	19	80	1	38,088,137	22	223,983,552
Taylor	F	151,313	1.580	3,185	19,576,002	6,439	56	41	3	1,366,898	7	20,773,495
Thrall	M	173,275	1.398	4,603	3,387,883	7,208	60	38	2	279,806	9	3,314,545
247 WILSON	Region 20											
Floresville	F	135,612	1.463	3,934	21,371,528	6,361	64	33	3	1,951,338	10	21,325,522
La Vernia		114,582	1.430	4,199	13,184,889	6,115	70	28	2	1,228,977	11	13,158,312
Poth	M	121,332	1.265	4,116	4,345,254	5,977	69	29	3	1,139,510	27	4,287,222
Stockdale		111,659	1.405	2,604	4,371,350	6,192	71	27	2	341,089	9	4,246,852
248 WINKLER	Region 18											
Kermit	F	213,385	1.500	3,651	10,689,869	7,729	50	47	3	838,302	9	10,284,559
Wink-Loving	M	884,554	1.500	597	4,787,322	13,917	5	94	1	1,278,029	28	4,758,558

"?" indicates that data for this item fall outside a reasonable range.

"M" indicates that the district is a member of a special education shared services arrangement. "F" indicates that it is the fiscal agent.

	BUDGETED EXPENDITURES							BUDGETED INSTRUCTIONAL EXPENDITURES								
County Number, Name, District Name	72. % INSTRUCTIONAL	73. % CENTRAL ADMINISTRATIVE	74. % SCHOOL LEADERSHIP	75. % PLANT SERVICES	76. % OTHER OPERATING	77. % NON-OPERATING	78. TOTAL OPERATING EXPENDITURES	79. TOTAL OPERATING EXPENDITURES PER PUPIL	80. TOTAL INSTRUCTIONAL EXPENDITURES	81. TOTAL INSTRUCTIONAL EXPENDITURES PER PUPIL	82. % REGULAR EDUCATION	83. % SPECIAL EDUCATION	84. % COMPENSATORY EDUCATION	85. % BILINGUAL/ESL EDUCATION	86. % CAREER & TECHNOLOGY ED.	87. % GIFTED & TALENTED ED.
244 WILBARGER																
Harrold	56	11	5	9	11	7	986,358	8,220	598,023	4,984	71	11	9	0	8	1
Northside	55	13	2	11	18	2	1,196,567	7,039	667,292	3,925	78	7	8	0	5	1
Vernon	56	5	4	10	16	9	14,345,581	5,875	8,776,911	3,594	67	18	9	1	4	1
245 WILLACY																
Lasara	48	11	4	11	17	9	1,899,781	6,128	1,004,804	3,241	81	5	11	3	0	1
Lyford Cons	49	8	5	12	19	8	10,681,782	7,046	5,706,113	3,764	72	11	10	1	6	0
Raymondville	52	7	5	8	19	8	16,562,025	6,240	9,376,317	3,533	60	11	11	7	5	6
San Perlita	50	10	7	10	18	5	2,176,898	8,003	1,145,572	4,212	71	11	8	2	6	1
246 WILLIAMSON																
Coupland	58	10	6	6	14	6	826,898	6,669	508,135	4,098	91	5	3	0	0	1
Florence	45	5	5	9	16	20	6,265,819	6,355	3,471,802	3,521	75	14	4	0	6	0
Georgetown	52	5	5	7	15	16	45,821,081	5,712	28,311,720	3,529	63	16	7	4	4	6
Granger	52	8	5	9	14	11	2,508,593	6,209	1,474,645	3,650	73	10	8	0	8	1
Hutto	46	6	6	11	16	15	6,657,962	5,572	3,548,893	2,970	76	10	7	0	7	0
Jarrell	59	7	5	10	18	2	4,328,828	6,140	2,603,617	3,693	69	12	7	4	5	2
Leander	48	5	5	9	18	15	77,990,456	5,379	44,441,875	3,065	73	16	5	2	4	1
Liberty Hill	52	5	5	9	19	10	9,775,927	6,235	5,629,628	3,590	80	11	4	0	5	0
Round Rock	49	6	4	9	13	19	181,520,928	5,756	110,139,033	3,492	75	14	3	2	3	2
Taylor	49	5	5	10	15	16	17,375,629	5,716	10,242,627	3,369	68	12	8	1	6	5
Thrall	52	6	4	9	16	13	2,886,701	6,142	1,708,890	3,636	78	6	7	0	7	2
247 WILSON																
Floresville	54	5	5	10	19	6	19,972,573	5,944	11,569,673	3,443	74	12	7	1	6	1
La Vernia	51	5	4	7	18	15	11,248,340	5,217	6,662,654	3,090	71	15	7	0	6	1
Poth	55	9	5	7	21	3	4,155,751	5,716	2,371,710	3,262	77	6	7	1	7	2
Stockdale	61	7	6	7	12	7	3,951,949	5,598	2,606,707	3,692	73	13	9	0	3	1
248 WINKLER																
Kermit	47	9	6	14	16	8	9,481,382	6,856	4,850,089	3,507	66	9	12	4	4	6
Wink-Loving	51	9	5	12	16	7	4,420,537	12,850	2,433,099	7,073	79	8	4	1	6	2

"n/a" indicates "not applicable" or "not available."

DISTRICT DETAIL

County Number, Name, Region, District Name, SSA Status		1. ACCOUNTABILITY RATINGS	2. TOTAL NUMBER OF SCHOOLS	3. TOTAL STUDENTS	4. % AFRICAN AMERICAN	5. % HISPANIC	6. % WHITE	7. % OTHER	8. % ECONOMICALLY DISADVANTAGED	9. % SPECIAL EDUCATION	10. % BILINGUAL/ESL EDUCATION	11. % CAREER & TECHNOLOGY	12. % GIFTED & TALENTED ED.	13. ATTENDANCE RATE (1999-2000)	14. ANNUAL DROPOUT RATE (1999-2000)	15. FOUR-YEAR DROPOUT RATE (CLASS OF 2000)	16. NUMBER OF GRADUATES (CLASS OF 2000)	17. % GRADUATED (CLASS OF 2000)
					STUDENTS													
249 WISE	Region 11																	
Alvord	M	RE	3	599	0	7	92	1	27.9	11	1	25	3	96.8	0.0	0.0	27	96.3
Boyd	M	AA	4	1,050	1	11	86	2	35.9	12	4	15	6	95.1	0.7	10.5	76	84.2
Bridgeport	F	AA	5	2,169	0	23	76	1	34.9	14	7	22	5	95.7	0.3	2.7	137	85.1
Chico	M	AA	3	659	0	7	93	0	34.9	14	3	19	5	95.0	0.6	4.7	39	88.4
Decatur	M	RE	6	2,663	2	23	74	1	33.0	10	8	16	8	96.8	0.1	0.6	167	93.6
Paradise	M	RE	5	880	0	5	94	1	20.6	13	0	27	6	96.8	0.2	3.6	54	94.6
Slidell	M	RE	2	336	0	8	91	1	27.1	19	4	39	8	96.1	0.0	0.0	22	85.7
250 WOOD	Region 7																	
Alba-Golden	M	EX	3	773	0	7	93	0	34.2	14	3	21	6	96.1	0.8	2.1	48	85.4
Hawkins	M	AA	4	739	15	2	82	1	48.6	15	1	25	5	94.9	1.0	9.0	55	83.6
Mineola	M	AA	4	1,499	11	16	73	1	48.4	13	6	20	6	96.2	1.2	11.0	69	87.7
Quitman	F	RE	5	1,133	5	9	86	0	33.1	14	3	20	5	96.4	0.5	6.5	93	90.2
Winnsboro	M	RE	3	1,454	4	8	87	1	35.9	12	3	17	9	96.4	0.0	2.0	91	92.9
Yantis	M	AA	1	299	0	17	82	1	32.1	13	10	36	11	96.3	1.2	10.7	22	75.0
251 YOAKUM	Region 17																	
Denver City	M	EX	4	1,386	2	59	39	0	56.1	9	9	24	4	96.4	0.4	2.8	105	91.7
Plains	M	EX	3	542	0	58	42	0	60.5	14	19	13	10	97.3	1.3	6.8	39	90.9
252 YOUNG	Region 9																	
Graham		AA	6	2,413	2	16	82	1	38.0	14	3	32	7	96.0	0.0	4.0	154	82.1
Newcastle	M	AA	2	171	0	8	89	3	48.5	17	4	24	11	96.0	0.0	8.0	23	92.0
Olney	F	RE	3	829	2	17	80	0	42.6	15	3	26	12	95.9	0.7	0.0	53	96.2
253 ZAPATA	Region 1																	
Zapata County		AA	6	2,904	0	96	3	0	83.2	10	37	35	6	95.2	2.1	9.2	164	84.3

"?" indicates that data for this item fall outside a reasonable range.

"M" indicates that the district is a member of a special education shared services arrangement. "F" indicates that it is the fiscal agent.

TAAS — PERCENT OF STUDENTS PASSING FOR ALL GRADES COMBINED (SPRING 2001)									COLLEGE ADMISSIONS TESTS (CLASS OF 2000)				
18. ALL TESTS TAKEN	19. READING	20. WRITING	21. MATHEMATICS	22. AFRICAN AMERICAN	23. HISPANIC	24. WHITE	25. OTHER	26. ECONOMICALLY DISADVANTAGED	27. PERCENT TESTED	28. PERCENT AT OR ABOVE CRITERION	29. SAT I: MEAN TOTAL SCORE	30. ACT: MEAN COMPOSITE SCORE	County Number, Name, District Name
													249 WISE
91.3	94.8	92.5	96.6	LT 5	85.0	91.6	LT 5	87.5	66.7	43.8	1026	22.2	Alvord
80.8	90.9	82.4	91.9	LT 5	71.1	81.6	87.5	69.5	66.7	14.6	986	20.8	Boyd
87.8	93.4	91.1	94.1	LT 5	80.6	89.5	LT 5	79.6	52.0	28.8	1011	19.9	Bridgeport
81.5	88.3	87.8	91.1	LT 5	68.4	82.3	n/ a	67.0	85.7	10.0	918	18.9	Chico
86.1	93.0	89.9	92.6	81.0	76.1	88.7	100.0	76.4	50.0	28.2	994	21.2	Decatur
88.0	93.6	88.3	95.7	LT 5	75.0	88.8	LT 5	77.9	62.5	16.7	1018	19.4	Paradise
76.2	90.2	80.0	87.0	n/ a	58.3	77.7	LT 5	80.6	33.3	33.3	962	LT 5	Slidell
													250 WOOD
89.6	94.8	96.4	92.8	n/ a	71.4	90.8	n/ a	88.0	33.3	33.3	LT 5	21.3	Alba-Golden
80.8	89.3	87.0	88.7	78.3	57.1	81.7	LT 5	77.2	44.0	31.8	995	20.8	Hawkins
83.6	90.7	91.6	90.5	61.5	78.1	87.3	80.0	77.4	40.6	11.5	1044	19.0	Mineola
85.6	94.6	95.5	89.5	75.0	86.7	86.4	LT 5	80.6	45.2	31.6	970	21.8	Quitman
87.2	94.5	90.8	92.2	73.1	62.2	89.5	77.8	80.3	62.0	18.4	993	20.3	Winnsboro
75.5	87.8	76.8	89.1	n/ a	50.0	80.5	n/ a	60.0	44.4	12.5	LT 5	16.4	Yantis
													251 YOAKUM
93.4	96.4	93.9	97.3	61.5	91.7	97.6	LT 5	90.8	46.5	17.0	974	19.2	Denver City
91.1	95.1	95.5	95.3	n/ a	86.8	95.4	n/ a	85.4	76.3	27.6	LT 5	21.1	Plains
													252 YOUNG
87.0	93.3	87.2	94.9	64.3	82.9	88.1	87.5	79.2	54.3	18.4	958	20.4	Graham
79.1	84.3	82.9	95.3	n/ a	62.5	80.5	LT 5	72.1	45.0	11.1	969	21.4	Newcastle
89.2	91.9	93.2	95.8	80.0	80.4	91.2	LT 5	80.3	84.8	28.2	975	20.6	Olney
													253 ZAPATA
62.9	73.7	82.3	74.5	n/ a	62.3	76.6	LT 5	59.7	33.1	8.2	945	17.7	Zapata County

"n/ a" indicates "not applicable" or "not available."

"LT 5 " indicates that more than zero, but less than five students were in this category; therefore, results are masked to protect the students' anonymity.

STAFF

County Number, Name, Region, District Name, SSA Status		31. TOTAL STAFF FTE	32. TOTAL TEACHER FTE	33. % CENTRAL ADMINISTRATIVE	34. % SCHOOL ADMINISTRATIVE	35. % PROFESSIONAL SUPPORT STAFF	36. % TEACHERS	37. % EDUCATIONAL AIDES	38. % AUXILIARY STAFF	39. AVERAGE CENTRAL ADMINISTRATIVE SALARY	40. AVERAGE SCHOOL ADMINISTRATIVE SALARY	41. AVERAGE PROFESSIONAL SUPPORT STAFF SALARY	42. AVERAGE TEACHER SALARY	43. % MINORITY	44. NUMBER OF STUDENTS PER TOTAL STAFF	45. NUMBER OF STUDENTS PER TEACHER
249 WISE	Region 11															
Alvord	M	76	45	1	4	3	59	8	25	69,048	54,311	40,335	35,741	12	7.9	13.3
Boyd	M	138	81	1	3	4	59	11	22	64,575	56,174	44,245	35,981	5	7.6	12.9
Bridgeport	F	320	147	1	3	5	46	15	30	69,174	58,329	42,645	37,063	14	6.8	14.8
Chico	M	63	50	2	5	5	80	8	2	66,480	55,838	40,345	39,972	0	10.5	13.2
Decatur	M	323	185	1	3	3	57	11	24	70,738	50,554	43,638	35,785	8	8.2	14.4
Paradise	M	130	75	2	3	3	57	6	29	68,680	58,143	43,075	34,496	3	6.8	11.8
Slidell	M	64	32	2	4	6	50	9	29	62,000	43,868	30,960	29,913	0	5.3	10.6
250 WOOD	Region 7															
Alba-Golden	M	114	63	3	2	7	55	13	20	59,333	50,112	44,820	34,014	7	6.8	12.2
Hawkins	M	106	53	2	3	4	50	11	30	60,178	47,200	28,364	34,697	16	7.0	14.0
Mineola	M	184	104	2	4	6	57	10	21	54,460	51,046	37,035	37,581	12	8.1	14.4
Quitman	F	169	88	2	2	5	52	12	27	45,855	54,833	43,212	37,027	9	6.7	12.9
Winnsboro	M	197	103	1	2	2	52	15	27	68,804	51,816	42,654	35,774	4	7.4	14.1
Yantis	M	50	30	2	3	3	60	10	22	54,075	55,867	32,630	35,063	2	6.0	10.1
251 YOAKUM	Region 17															
Denver City	M	206	114	1	3	7	55	10	23	55,193	56,675	45,845	40,321	24	6.7	12.2
Plains	M	92	54	2	4	3	58	8	25	67,976	57,041	48,349	42,985	24	5.9	10.1
252 YOUNG	Region 9															
Graham		281	162	1	3	4	58	18	17	75,881	53,208	47,122	38,698	4	8.6	14.9
Newcastle	M	41	18	6	2	11	43	21	17	41,398	55,074	26,828	33,738	4	4.2	9.6
Olney	F	128	75	2	2	5	59	13	19	53,419	52,725	44,640	35,267	7	6.5	11.1
253 ZAPATA	Region 1															
Zapata County		525	216	1	2	7	41	13	36	73,431	55,108	47,968	37,772	97	5.5	13.5

"?" indicates that data for this item fall outside a reasonable range.
"M" indicates that the district is a member of a special education shared services arrangement. "F" indicates that it is the fiscal agent.

TEACHERS															
46. % TEACHERS WITH 1 OR MORE PERMITS	47. % WITH 5 OR FEWER YEARS EXPERIENCE	48. AVERAGE YEARS OF EXPERIENCE	49. % WITH ADVANCED DEGREES	50. TEACHER TURNOVER RATE	51. % AFRICAN AMERICAN	52. % HISPANIC	53. % WHITE	54. % OTHER	55. % REGULAR EDUCATION	56. % SPECIAL EDUCATION	57. % COMPENSATORY EDUCATION	58. % BILINGUAL/ESL EDUCATION	59. % CAREER & TECHNOLOGY ED.	60. % OTHER EDUC. (INCLUDES G&T)	County Number, Name, District Name
															249 WISE
0.0	31.1	12.0	15.6	24.0	0	2	96	2	87	7	0	0	6	0	Alvord
1.8	30.7	13.2	16.5	31.4	0	2	96	2	86	5	5	1	3	0	Boyd
2.7	27.3	13.3	23.4	14.9	1	3	96	0	82	7	2	1	7	0	Bridgeport
2.0	20.1	14.6	10.5	31.8	0	0	100	0	80	6	3	1	10	0	Chico
7.0	27.0	12.2	26.7	16.7	0	2	98	0	81	5	2	2	5	5	Decatur
5.4	39.6	9.0	8.0	15.3	1	0	99	0	86	7	1	0	6	0	Paradise
0.0	55.3	9.8	12.6	31.3	0	0	100	0	81	7	0	1	8	3	Slidell
															250 WOOD
11.0	37.5	9.9	23.7	18.9	0	6	94	0	78	6	6	2	7	1	Alba-Golden
0.0	28.4	12.0	15.1	22.4	11	2	87	0	84	7	4	0	5	0	Hawkins
4.8	22.0	15.7	47.8	18.8	8	1	90	1	79	7	8	1	6	0	Mineola
11.4	19.1	14.3	38.8	19.4	7	0	93	0	81	9	0	1	5	3	Quitman
8.7	33.2	12.5	22.7	9.2	0	0	99	1	82	8	1	1	5	3	Winnsboro
6.7	27.0	13.0	29.2	26.2	0	0	100	0	75	10	2	1	10	1	Yantis
															251 YOAKUM
5.7	25.0	14.5	15.3	9.4	0	11	88	1	76	3	5	6	5	5	Denver City
1.9	21.5	14.5	13.8	9.4	0	11	89	0	64	6	21	2	4	2	Plains
															252 YOUNG
0.0	25.8	13.7	15.0	16.5	1	1	99	0	80	9	3	1	6	0	Graham
5.6	39.4	10.1	1.3	16.4	0	0	100	0	73	14	0	1	12	0	Newcastle
9.3	22.0	12.2	10.7	11.9	0	1	99	0	71	11	5	1	9	2	Olney
															253 ZAPATA
7.0	36.9	11.9	23.7	12.6	0	93	6	1	75	8	0	7	5	5	Zapata County

"n/a" indicates "not applicable" or "not available."

County Number, Name, Region, District Name, SSA Status		TAXES AND BUDGETED REVENUES								FUND BALANCES		BUDGETED EXPENDITURES
		61. TAXABLE VALUE PER PUPIL	62. LOCALLY ADOPTED TAX RATE	63. STATE AID PER PUPIL	64. TOTAL REVENUE	65. TOTAL REVENUE PER PUPIL	66. % STATE	67. % LOCAL AND OTHER	68. % FEDERAL	69. FUND BALANCE (END OF 1999-2000)	70. % FUND BALANCE (OF 2000-01 BUDGET)	71. TOTAL EXPENDITURES
249 WISE	Region 11											
Alvord	M	118,249	1.592	4,757	4,132,077	6,898	71	27	2	372,129	10	4,125,110
Boyd	M	154,360	1.646	726	7,863,842	7,489	15	83	2	826,671	11	8,403,435
Bridgeport	F	165,005	1.726	3,142	14,183,481	6,539	51	47	2	692,214	6	14,172,620
Chico	M	248,824	1.444	458	4,869,851	7,390	47	52	2	-213,000	0	4,746,536
Decatur	M	198,929	1.668	3,117	17,606,568	6,612	44	55	2	2,361,495	16	17,264,494
Paradise	M	115,255	1.590	4,462	6,473,172	7,356	67	32	1	381,877	7	6,398,999
Slidell	M	127,889	1.561	789	2,966,898	8,830	43	55	1	104,550	4	2,826,949
250 WOOD	Region 7											
Alba-Golden	M	140,038	1.370	4,249	4,974,918	6,436	65	33	2	2,195,752	44	5,115,511
Hawkins	M	398,580	1.068	641	4,911,686	6,646	18	80	2	3,872,537	83	4,754,522
Mineola	M	170,863	1.550	2,939	9,278,016	6,189	49	47	3	1,133,117	14	9,107,036
Quitman	F	218,151	1.290	3,727	7,914,559	6,985	54	44	2	1,616,831	22	7,410,964
Winnsboro	M	158,757	1.500	3,569	9,458,973	6,505	52	44	4	279,288	3	9,410,336
Yantis	M	374,747	1.310	2,900	1,896,805	6,344	27	70	3	379,121	16	2,635,864
251 YOAKUM	Region 17											
Denver City	M	699,200	1.304	373	12,091,797	8,724	10	88	2	7,814,812	59	12,235,772
Plains	M	635,679	1.420	310	5,652,831	10,430	6	91	3	1,618,948	28	5,632,968
252 YOUNG	Region 9											
Graham		147,661	1.473	3,324	13,537,843	5,610	55	42	3	207,959	2	13,395,632
Newcastle	M	163,764	1.500	6,835	1,533,183	8,966	64	33	3	448,477	31	1,513,011
Olney	F	100,858	1.531	4,727	5,107,612	6,161	70	27	3	673,299	14	5,094,126
253 ZAPATA	Region 1											
Zapata County		298,777	1.731	904	18,490,211	6,367	17	78	6	3,201,621	17	18,492,781

"?" indicates that data for this item fall outside a reasonable range.

"M" indicates that the district is a member of a special education shared services arrangement. "F" indicates that it is the fiscal agent.

72. % INSTRUCTIONAL	73. % CENTRAL ADMINISTRATIVE	74. % SCHOOL LEADERSHIP	75. % PLANT SERVICES	76. % OTHER OPERATING	77. % NON-OPERATING	78. TOTAL OPERATING EXPENDITURES	79. TOTAL OPERATING EXPENDITURES PER PUPIL	80. TOTAL INSTRUCTIONAL EXPENDITURES	81. TOTAL INSTRUCTIONAL EXPENDITURES PER PUPIL	82. % REGULAR EDUCATION	83. % SPECIAL EDUCATION	84. % COMPENSATORY EDUCATION	85. % BILINGUAL/ESL EDUCATION	86. % CAREER & TECHNOLOGY ED.	87. % GIFTED & TALENTED ED.	County Number, Name, District Name
BUDGETED EXPENDITURES								BUDGETED INSTRUCTIONAL EXPENDITURES								
																249 WISE
51	5	7	11	14	13	3,603,504	6,016	2,105,167	3,514	80	6	7	0	6	1	Alvord
48	4	6	15	16	11	7,520,820	7,163	3,998,139	3,808	80	6	6	1	4	2	Boyd
48	6	5	12	18	12	12,530,725	5,777	6,825,399	3,147	77	6	8	1	6	1	Bridgeport
54	4	5	9	12	15	4,035,735	6,124	2,574,637	3,907	81	8	5	0	6	1	Chico
52	5	5	9	16	12	15,122,826	5,679	9,039,678	3,395	75	6	5	5	4	4	Decatur
50	5	6	9	17	13	5,587,794	6,350	3,179,030	3,613	81	8	5	0	5	1	Paradise
52	6	5	10	14	13	2,471,495	7,356	1,477,740	4,398	75	10	6	2	6	0	Slidell
																250 WOOD
57	7	4	9	16	7	4,735,392	6,126	2,909,325	3,764	76	9	6	1	7	1	Alba-Golden
55	8	7	13	14	3	4,609,043	6,237	2,592,788	3,509	69	15	9	0	6	1	Hawkins
52	6	6	9	15	12	7,998,210	5,336	4,778,979	3,188	78	7	7	1	6	1	Mineola
57	7	5	9	19	3	7,168,925	6,327	4,239,308	3,742	75	9	9	1	4	2	Quitman
50	6	5	8	14	16	7,897,208	5,431	4,718,070	3,245	76	9	7	1	6	1	Winnsboro
53	9	6	9	13	10	2,372,956	7,936	1,400,317	4,683	70	11	7	1	9	2	Yantis
																251 YOAKUM
50	5	4	12	18	10	11,019,205	7,950	6,097,222	4,399	82	7	0	7	3	1	Denver City
54	9	6	11	17	3	5,441,467	10,040	3,016,804	5,566	67	10	17	2	4	1	Plains
																252 YOUNG
58	8	5	10	15	3	13,034,782	5,402	7,819,333	3,241	73	12	5	0	4	6	Graham
56	12	6	9	16	1	1,499,011	8,766	843,961	4,935	66	14	8	2	11	0	Newcastle
63	9	4	9	15	2	5,016,077	6,051	3,187,445	3,845	73	14	4	0	8	1	Olney
																253 ZAPATA
52	7	6	12	21	2	18,183,143	6,261	9,619,943	3,313	67	17	11	1	3	0	Zapata County

"n/a" indicates "not applicable" or "not available."

DISTRICT DETAIL

DISTRICT DETAIL

County Number, Name, Region, District Name, SSA Status	1. ACCOUNTABILITY RATINGS	2. TOTAL NUMBER OF SCHOOLS	3. TOTAL STUDENTS	STUDENTS: 4. % AFRICAN AMERICAN	5. % HISPANIC	6. % WHITE	7. % OTHER	8. % ECONOMICALLY DISADVANTAGED	9. % SPECIAL EDUCATION	10. % BILINGUAL/ESL EDUCATION	11. % CAREER & TECHNOLOGY	12. % GIFTED & TALENTED ED.	13. ATTENDANCE RATE (1999-2000)	14. ANNUAL DROPOUT RATE (1999-2000)	15. FOUR-YEAR DROPOUT RATE (CLASS OF 2000)	16. NUMBER OF GRADUATES (CLASS OF 2000)	17. % GRADUATED (CLASS OF 2000)
254 ZAVALA Region 20																	
Crystal City	AA	4	2,014	1	98	1	0	91.1	10	27	20	8	94.7	2.0	15.8	97	80.0
La Pryor	AA	3	437	0	93	6	0	84.2	11	27	27	13	94.5	2.4	4.2	45	95.8
State of Texas (excludes charters)		7,318	4,021,641	14	41	42	3	49.3	12	13	19	9	95.6	1.2	7.1	211,368	81.5

"?" indicates that data for this item fall outside a reasonable range.
"M" indicates that the district is a member of a special education shared services arrangement. "F" indicates that it is the fiscal agent.

TAAS PERCENT OF STUDENTS PASSING FOR ALL GRADES COMBINED (SPRING 2001)									COLLEGE ADMISSIONS TESTS (CLASS OF 2000)				
18. ALL TESTS TAKEN	19. READING	20. WRITING	21. MATHEMATICS	22. AFRICAN AMERICAN	23. HISPANIC	24. WHITE	25. OTHER	26. ECONOMICALLY DISADVANTAGED	27. PERCENT TESTED	28. PERCENT AT OR ABOVE CRITERION	29. SAT I: MEAN TOTAL SCORE	30. ACT: MEAN COMPOSITE SCORE	County Number, Name, District Name
													254 ZAVALA
64.1	77.6	75.7	74.2	42.9	64.1	80.0	n/ a	62.9	61.2	1.9	LT 5	16.0	Crystal City
49.7	66.0	64.7	66.0	n/ a	47.1	90.9	n/ a	47.9	52.4	4.5	685	n/ a	La Pryor
82.2	89.0	88.0	90.3	72.0	75.6	90.4	90.8	73.7	62.7	27.3	990	20.3	State of Texas (excludes charters)

"n/ a" indicates "not applicable" or "not available."

"LT 5 " indicates that more than zero, but less than five students were in this category; therefore, results are masked to protect the students' anonymity.

STAFF

County Number, Name, Region, District Name, SSA Status	31. TOTAL STAFF FTE	32. TOTAL TEACHER FTE	33. % CENTRAL ADMINISTRATIVE	34. % SCHOOL ADMINISTRATIVE	35. % PROFESSIONAL SUPPORT STAFF	36. % TEACHERS	37. % EDUCATIONAL AIDES	38. % AUXILIARY STAFF	39. AVERAGE CENTRAL ADMINISTRATIVE SALARY	40. AVERAGE SCHOOL ADMINISTRATIVE SALARY	41. AVERAGE PROFESSIONAL SUPPORT STAFF SALARY	42. AVERAGE TEACHER SALARY	43. % MINORITY	44. NUMBER OF STUDENTS PER TOTAL STAFF	45. NUMBER OF STUDENTS PER TEACHER
254 ZAVALA Region 20															
Crystal City	365	142	1	3	5	39	19	33	62,173	52,054	43,061	34,220	94	5.5	14.2
La Pryor	92	41	1	3	8	45	22	22	63,000	48,724	45,593	35,132	78	4.7	10.7
State of Texas (excludes charters)	537,593	272,794	1	3	8	51	10	28	70,427	58,259	45,655	38,431	38	7.5	14.7

"?" indicates that data for this item fall outside a reasonable range.
"M" indicates that the district is a member of a special education shared services arrangement. "F" indicates that it is the fiscal agent.

TEACHERS

Page 4 of 6

County Number, Name, District Name	46. % Teachers with 1 or More Permits	47. % with 5 or Fewer Years Experience	48. Average Years of Experience	49. % with Advanced Degrees	50. Teacher Turnover Rate	51. % African American	52. % Hispanic	53. % White	54. % Other	55. % Regular Education	56. % Special Education	57. % Compensatory Education	58. % Bilingual/ESL Education	59. % Career & Technology Ed.	60. % Other Educ. (Includes G&T)
254 ZAVALA															
Crystal City	17.6	44.3	13.3	10.7	19.4	0	96	4	0	71	5	5	11	5	2
La Pryor	7.3	31.7	12.3	14.6	13.2	0	71	27	2	74	10	2	2	2	10
State of Texas (excludes charters)	5.3	34.9	12.0	24.0	15.8	9	17	73	1	70	10	3	8	4	5

"n/a" indicates "not applicable" or "not available."

County Number, Name, Region, District Name, SSA Status	TAXES AND BUDGETED REVENUES								FUND BALANCES		BUDGETED EXPENDITURES
	61. TAXABLE VALUE PER PUPIL	62. LOCALLY ADOPTED TAX RATE	63. STATE AID PER PUPIL	64. TOTAL REVENUE	65. TOTAL REVENUE PER PUPIL	66. % STATE	67. % LOCAL AND OTHER	68. % FEDERAL	69. FUND BALANCE (END OF 1999-2000)	70. % FUND BALANCE (OF 2000-01 BUDGET)	71. TOTAL EXPENDITURES
254 ZAVALA Region 20											
Crystal City	55,622	1.590	5,705	13,727,997	6,816	78	13	9	2,614,362	22	13,413,103
La Pryor	63,256	1.580	7,204	3,618,907	8,281	83	13	4	1,132,680	33	3,674,368
State of Texas (excludes charters)	215,232	1.475	2,777	25,917,890,225	6,445	43	53	3	3,276,207,458	14	26,755,188,620

"?" indicates that data for this item fall outside a reasonable range.
"M" indicates that the district is a member of a special education shared services arrangement. "F" indicates that it is the fiscal agent.

BUDGETED EXPENDITURES								BUDGETED INSTRUCTIONAL EXPENDITURES								
72. % INSTRUCTIONAL	73. % CENTRAL ADMINISTRATIVE	74. % SCHOOL LEADERSHIP	75. % PLANT SERVICES	76. % OTHER OPERATING	77. % NON-OPERATING	78. TOTAL OPERATING EXPENDITURES	79. TOTAL OPERATING EXPENDITURES PER PUPIL	80. TOTAL INSTRUCTIONAL EXPENDITURES	81. TOTAL INSTRUCTIONAL EXPENDITURES PER PUPIL	82. % REGULAR EDUCATION	83. % SPECIAL EDUCATION	84. % COMPENSATORY EDUCATION	85. % BILINGUAL/ESL EDUCATION	86. % CAREER & TECHNOLOGY ED.	87. % GIFTED & TALENTED ED.	County Number, Name, District Name
																254 ZAVALA
50	9	4	12	20	6	12,669,199	6,291	6,731,579	3,342	73	6	13	2	5	0	Crystal City
54	10	5	9	16	5	3,472,955	7,947	1,979,195	4,529	66	11	16	2	4	0	La Pryor
52	6	5	10	16	11	23,821,496,803	5,923	13,787,693,754	3,428	70	13	7	4	4	2	State of Texas (excludes charters)

"n/a" indicates "not applicable" or "not available."

CHARTER DETAIL

County Number, Name, Region, Charter Name, SSA Status	1. Accountability Ratings	2. Total Number of Schools	3. Total Students	4. % African American	5. % Hispanic	6. % White	7. % Other	8. % Economically Disadvantaged	9. % Special Education	10. % Bilingual/ESL Education	11. % Career & Technology	12. % Gifted & Talented Ed.	13. Attendance Rate (1999-2000)	14. Annual Dropout Rate (1999-2000)	15. Four-Year Dropout Rate (Class of 2000)	16. Number of Graduates (Class of 2000)	17. % Graduated (Class of 2000)
				STUDENTS													
003 ANGELINA Region 7																	
Pineywoods Community Acad	CS	1	275	4	7	83	6	4.4	7	0	0	0	95.3	0.0	n/a	n/a	n/a
014 BELL Region 12																	
Killeen-Richard Milburn M	CS	1	100	35	21	38	6	38.0	1	0	0	0	77.2	6.8	16.1	27	35.5
Tovas-Tactile Oral Visual M	CS	1	89	38	17	44	1	52.8	26	0	0	0	96.7	0.0	n/a	n/a	n/a
Transformative Charter Acad M	CS	1	73	27	25	45	3	0.0	1	0	22	0	87.9	5.8	0.0	31	31.0
015 BEXAR Region 20																	
Academy of Careers and Tech M	CS	1	40	3	90	8	0	77.5	10	0	98	0	n/a	n/a	n/a	n/a	n/a
Academy of San Antonio	CS	1	115	4	90	7	0	85.2	10	0	0	0	93.5	n/a	n/a	n/a	n/a
Blessed Sacrament Acad M	CS	1	183	2	94	4	1	83.1	6	0	64	0	76.5	19.8	31.4	25	15.7
Building Alternatives Chart	CS	1	184	45	41	13	2	77.7	11	0	32	0	73.3	27.9	37.7	33	14.3
Career Plus Learning Acad M	CS	1	15	40	47	13	0	80.0	20	0	0	0	92.3	n/a	n/a	n/a	n/a
Eagle Project (SAII)	CS	1	142	1	98	0	1	0.0	6	0	0	0	88.1	12.5	23.5	2	0.0
George I Sanchez Charter	CS	1	6	0	100	0	0	0.0	67	0	0	0	n/a	n/a	n/a	n/a	n/a
Guardian Angel Perf Acad	CS	1	54	37	41	22	0	74.1	30	0	0	0	83.7	0.0	n/a	n/a	n/a
Higgs, Carter, King G/T	CS	1	194	17	79	4	1	90.2	10	0	0	0	93.1	5.0	n/a	n/a	n/a
John H Wood Charter	CS	1	173	27	43	29	1	86.1	41	0	0	0	95.7	2.0	35.7	7	42.9
La Escuela De Las Americas M	CS	1	63	2	98	0	0	90.5	13	51	0	0	95.4	n/a	n/a	n/a	n/a
New Frontiers Charter	CS	1	784	2	92	7	0	81.9	9	12	0	0	93.4	n/a	n/a	n/a	n/a
Positive Solutions Charter	CS	1	204	5	88	6	1	38.2	3	0	1	0	69.9	28.5	36.1	7	0.0
Radiance Acad of Learning M	CS	2	245	12	65	23	0	83.7	13	0	18	4	91.4	2.9	n/a	1	n/a
San Antonio School for Inq	CS	1	21	0	67	29	5	42.9	0	0	0	0	n/a	n/a	n/a	n/a	n/a
School of Excellence M	CS	3	826	11	75	14	1	67.1	3	0	9	0	95.2	0.0	n/a	n/a	n/a
Shekinah "Radiance" Academy	CS	1	150	61	25	12	1	74.0	5	0	14	6	94.9	1.7	n/a	n/a	n/a
Southwest Preparatory F	CS	1	231	19	48	33	1	26.0	13	0	71	0	82.6	12.8	20.4	33	22.2
019 BOWIE Region 8																	
Eagle Project (Texarkana)	CS	1	121	47	3	50	0	0.8	11	0	0	0	89.7	30.5	27.3	6	9.1

"?" indicates that data for this item fall outside a reasonable range.

"M" indicates that the charter is a member of a special education shared services arrangement. "F" indicates that it is the fiscal agent.

County Number, Name, Charter Name	TAAS: Percent of Students Passing for All Grades Combined (Spring 2001) 18. All Tests Taken	19. Reading	20. Writing	21. Mathematics	22. African American	23. Hispanic	24. White	25. Other	26. Economically Disadvantaged	College Admissions Tests (Class of 2000) 27. Percent Tested	28. Percent At or Above Criterion	29. SAT I: Mean Total Score	30. ACT: Mean Composite Score
003 ANGELINA													
Pineywoods Community Acad	64.0	76.4	78.4	72.1	37.5	66.7	65.9	66.7	LT 5	n/ a	n/ a	n/ a	n/ a
014 BELL													
Killeen-Richard Milburn	16.7	45.5	37.5	25.0	LT 5	LT 5	25.0	n/ a	40.0	0.0	n/ a	n/ a	n/ a
Tovas-Tactile Oral Visual	36.7	66.7	50.0	51.9	15.4	LT 5	61.5	n/ a	35.7	n/ a	n/ a	n/ a	n/ a
Transformative Charter Acad	LT 5	LT 5	LT 5	LT 5	LT 5	LT 5	LT 5	n/ a	n/ a	0.0	n/ a	n/ a	n/ a
015 BEXAR													
Academy of Careers and Tech	n/ a	n/ a	n/ a	n/ a	n/ a	n/ a	n/ a	n/ a	n/ a	n/ a	n/ a	n/ a	n/ a
Academy of San Antonio	56.3	72.9	83.3	60.4	n/ a	54.5	LT 5	n/ a	52.5	n/ a	n/ a	n/ a	n/ a
Blessed Sacrament Acad	38.2	75.0	64.3	53.1	n/ a	37.5	LT 5	LT 5	34.5	0.0	n/ a	n/ a	n/ a
Building Alternatives Chart	25.0	62.5	57.1	37.5	LT 5	LT 5	LT 5	n/ a	LT 5	3.1	LT 5	LT 5	n/ a
Career Plus Learning Acad	71.4	85.7	n/ a	71.4	LT 5	LT 5	n/ a	n/ a	60.0	n/ a	n/ a	n/ a	n/ a
Eagle Project (SAII)	34.4	55.2	40.0	50.0	n/ a	34.4	n/ a	n/ a	n/ a	LT 5	n/ a	n/ a	n/ a
George I Sanchez Charter	n/ a	n/ a	n/ a	n/ a	n/ a	n/ a	n/ a	n/ a	n/ a	n/ a	n/ a	n/ a	n/ a
Guardian Angel Perf Acad	47.8	69.6	83.3	72.7	55.6	50.0	LT 5	n/ a	47.1	n/ a	n/ a	n/ a	n/ a
Higgs, Carter, King G/T	51.0	66.0	66.7	70.8	35.7	55.6	LT 5	n/ a	48.9	n/ a	n/ a	n/ a	n/ a
John H Wood Charter	83.3	LT 5	100.0	LT 5	LT 5	LT 5	LT 5	n/ a	LT 5	n/ a	n/ a	n/ a	n/ a
La Escuela De Las Americas	n/ a	n/ a	n/ a	n/ a	n/ a	n/ a	n/ a	n/ a	n/ a	n/ a	n/ a	n/ a	n/ a
New Frontiers Charter	51.1	61.5	64.3	63.1	42.9	51.5	48.0	n/ a	49.8	n/ a	n/ a	n/ a	n/ a
Positive Solutions Charter	15.0	56.3	33.3	35.3	LT 5	16.7	LT 5	n/ a	28.6	0.0	n/ a	n/ a	n/ a
Radiance Acad of Learning	27.8	62.7	35.7	33.8	41.7	16.7	47.4	n/ a	20.6	LT 5	n/ a	n/ a	n/ a
San Antonio School for Inq	60.0	100.0	LT 5	100.0	n/ a	LT 5	n/ a	n/ a	n/ a	n/ a	n/ a	n/ a	n/ a
School of Excellence	59.5	73.9	80.0	71.5	52.1	56.3	80.0	LT 5	56.4	n/ a	n/ a	n/ a	n/ a
Shekinah "Radiance" Academy	23.8	63.4	40.0	30.0	18.5	20.0	60.0	n/ a	18.5	n/ a	n/ a	n/ a	n/ a
Southwest Preparatory	33.3	83.3	55.6	54.5	33.3	LT 5	LT 5	n/ a	37.5	17.2	0.0	LT 5	LT 5
019 BOWIE													
Eagle Project (Texarkana)	27.3	42.9	22.2	50.0	20.0	LT 5	35.7	n/ a	n/ a	0.0	n/ a	n/ a	n/ a

"n/ a" indicates "not applicable" or "not available." Note that first-year charters show "n/ a" for all prior year items.
"LT 5 " indicates that more than zero, but less than five students were in this category; therefore, results are masked to protect the students' anonymity.

STAFF

County Number, Name, Region, Charter Name, SSA Status		31. TOTAL STAFF FTE	32. TOTAL TEACHER FTE	33. % CENTRAL ADMINISTRATIVE	34. % SCHOOL ADMINISTRATIVE	35. % PROFESSIONAL SUPPORT STAFF	36. % TEACHERS	37. % EDUCATIONAL AIDES	38. % AUXILIARY STAFF	39. AVERAGE CENTRAL ADMINISTRATIVE SALARY	40. AVERAGE SCHOOL ADMINISTRATIVE SALARY	41. AVERAGE PROFESSIONAL SUPPORT STAFF SALARY	42. AVERAGE TEACHER SALARY	43. % MINORITY	44. NUMBER OF STUDENTS PER TOTAL STAFF	45. NUMBER OF STUDENTS PER TEACHER
003 ANGELINA Region 7																
Pineywoods Community Acad		35	27	7	0	9	78	3	3	37,033	0	16,380	28,390	10	7.9	10.1
014 BELL Region 12																
Killeen-Richard Milburn	M	7	4	0	14	12	60	0	14	0	41,457	27,617	27,710	71	14.3	23.9
Tovas-Tactile Oral Visual	M	6	1	17	17	17	17	33	0	40,000	35,000	14,500	19,000	50	14.8	?
Transformative Charter Acad	M	11	5	5	9	0	41	32	14	24,000	37,000	0	21,778	91	6.6	16.2
015 BEXAR Region 20																
Academy of Careers and Tech	M	9	6	11	0	11	72	0	6	60,320	0	22,620	30,565	39	4.5	6.2
Academy of San Antonio		10	9	1	10	0	89	0	0	60,000	42,000	0	24,429	51	11.5	12.9
Blessed Sacrament Acad	M	26	10	6	6	23	41	0	25	44,333	51,667	27,300	28,520	64	7.1	17.5
Building Alternatives Chart		21	11	5	5	0	51	0	40	46,696	36,004	0	21,714	95	8.6	16.9
Career Plus Learning Acad	M	10	7	10	10	0	70	0	10	20,000	45,000	0	24,571	90	1.5	2.1
Eagle Project (SAII)		8	3	0	13	0	40	47	0	0	33,000	0	22,833	100	18.9	47.3
George I Sanchez Charter		1	0	68	0	0	32	0	0	68,000	0	0	?	68	4.1	12.9
Guardian Angel Perf Acad		7	3	0	13	13	47	0	27	0	25,971	18,699	27,900	80	7.5	16.0
Higgs, Carter, King G/T		35	13	3	4	0	37	0	57	45,000	35,500	0	21,550	89	5.6	15.3
John H Wood Charter		18	6	0	5	0	32	0	63	0	60,957	0	33,578	58	9.4	29.8
La Escuela De Las Americas	M	10	4	0	10	0	37	20	32	0	53,000	0	37,224	90	6.4	17.2
New Frontiers Charter		66	36	2	3	2	54	26	14	38,880	69,750	18,540	32,470	70	11.8	21.8
Positive Solutions Charter		20	7	5	0	15	35	0	45	64,756	0	28,856	11,895	95	10.2	29.1
Radiance Acad of Learning	M	30	23	3	0	0	77	0	20	70,000	0	0	25,591	73	8.2	10.7
San Antonio School for Inq		3	1	0	0	0	42	58	0	0	0	0	34,448	93	7.5	18.1
School of Excellence	M	93	47	2	3	6	50	2	36	54,478	44,017	23,521	26,136	78	8.9	17.7
Shekinah "Radiance" Academy		21	11	0	0	0	52	0	48	0	0	0	30,365	90	7.1	13.6
Southwest Preparatory	F	18	8	11	8	20	47	0	14	64,662	81,352	42,314	27,032	28	12.9	27.4
019 BOWIE Region 8																
Eagle Project (Texarkana)		7	3	0	15	0	46	23	15	0	29,000	0	19,667	15	18.6	40.3

"?" indicates that data for this item fall outside a reasonable range.

"M" indicates that the charter is a member of a special education shared services arrangement. "F" indicates that it is the fiscal agent.

Page 4 of 6

TEACHERS

County Number, Name, Charter Name	46. % Teachers with 1 or More Permits	47. % with 5 or Fewer Years Experience	48. Average Years of Experience	49. % with Advanced Degrees	50. Teacher Turnover Rate	51. % African American	52. % Hispanic	53. % White	54. % Other	55. % Regular Education	56. % Special Education	57. % Compensatory Education	58. % Bilingual/ESL Education	59. % Career & Technology Ed.	60. % Other Educ. (Includes G&T)
003 ANGELINA															
Pineywoods Community Acad	0.0	58.7	6.8	19.3	15.4	0	2	94	4	99	1	0	0	0	0
014 BELL															
Killeen-Richard Milburn	0.0	38.1	8.2	14.2	58.2	100	0	0	0	100	0	0	0	0	0
Tovas-Tactile Oral Visual	0.0	100.0	0.0	0.0	100.0	0	0	100	0	100	0	0	0	0	0
Transformative Charter Acad	0.0	44.4	11.0	77.8	50.0	78	0	0	22	89	11	0	0	0	0
015 BEXAR															
Academy of Careers and Tech	0.0	69.2	9.5	0.0	0.0	0	15	85	0	100	0	0	0	0	0
Academy of San Antonio	0.0	77.8	5.9	11.1	38.5	11	33	56	0	100	0	0	0	0	0
Blessed Sacrament Acad	19.2	76.0	3.8	18.5	57.9	10	62	29	0	90	10	0	0	0	0
Building Alternatives Chart	0.0	45.5	13.8	36.3	45.5	82	9	9	0	100	0	0	0	0	0
Career Plus Learning Acad	0.0	85.7	3.6	14.3	66.7	57	43	0	0	100	0	0	0	0	0
Eagle Project (SAII)	0.0	100.0	0.3	0.0	66.7	0	100	0	0	100	0	0	0	0	0
George I Sanchez Charter	0.0	100.0	1.0	0.0	0.0	0	0	100	0	100	0	0	0	0	0
Guardian Angel Perf Acad	0.0	57.1	8.4	14.3	46.4	57	0	43	0	71	29	0	0	0	0
Higgs, Carter, King G/T	0.0	64.3	5.8	7.6	59.4	39	53	8	0	100	0	0	0	0	0
John H Wood Charter	0.0	100.0	1.3	50.0	75.0	17	17	67	0	86	14	0	0	0	0
La Escuela De Las Americas	0.0	54.6	4.7	0.0	100.0	0	100	0	0	0	0	0	100	0	0
New Frontiers Charter	0.0	58.3	5.2	8.3	61.5	8	58	33	0	94	6	0	0	0	0
Positive Solutions Charter	0.0	42.8	10.0	14.3	83.3	0	86	14	0	100	0	0	0	0	0
Radiance Acad of Learning	0.0	60.9	7.4	39.1	89.8	39	30	30	0	100	0	0	0	0	0
San Antonio School for Inq	0.0	17.0	6.6	83.0	0.0	0	100	0	0	100	0	0	0	0	0
School of Excellence	0.0	100.0	1.0	14.3	38.1	21	53	26	0	96	2	2	0	0	0
Shekinah "Radiance" Academy	0.0	81.8	4.6	27.3	75.0	36	45	18	0	100	0	0	0	0	0
Southwest Preparatory	0.0	90.5	1.2	3.1	79.8	12	12	76	0	76	0	0	0	24	0
019 BOWIE															
Eagle Project (Texarkana)	0.0	66.7	2.7	0.0	66.7	33	0	67	0	100	0	0	0	0	0

"n/a" indicates "not applicable" or "not available." Note that first-year charters show "n/a" for all prior year items.

County Number, Name, Region, Charter Name, SSA Status		TAXES AND BUDGETED REVENUES								FUND BALANCES		BUDGETED EXPENDITURES
		61. TAXABLE VALUE PER PUPIL	62. LOCALLY ADOPTED TAX RATE	63. STATE AID PER PUPIL	64. TOTAL REVENUE	65. TOTAL REVENUE PER PUPIL	66. % STATE	67. % LOCAL AND OTHER	68. % FEDERAL	69. FUND BALANCE (END OF 1999-2000)	70. % FUND BALANCE (OF 2000-01 BUDGET)	71. TOTAL EXPENDITURES
003 ANGELINA	Region 7											
Pineywoods Community Acad		0	0.000	3,306	1,330,681	4,839	91	9	0	-110,943	0	1,338,361
014 BELL	Region 12											
Killeen-Richard Milburn	M	0	0.000	3,787	426,647	4,266	99	0	1	67,614	19	359,894
Tovas-Tactile Oral Visual	M	0	0.000	4,808	135,000	1,517	?	100	0	45,872	11	435,700
Transformative Charter Acad	M	0	0.000	3,715	380,731	5,215	100	0	0	186,849	46	408,854
015 BEXAR	Region 20											
Academy of Careers and Tech	M	0	0.000	4,965	106,377	2,659	82	12	7	n/a	n/a	115,508
Academy of San Antonio		0	0.000	5,009	1,173,925	10,208	98	0	2	-19,298	0	1,070,939
Blessed Sacrament Acad	M	0	0.000	4,350	914,631	4,998	94	5	2	40,710	5	885,467
Building Alternatives Chart		0	0.000	4,063	1,682,600	9,145	41	40	19	?	?	1,039,127
Career Plus Learning Acad	M	0	0.000	5,937	1,062,900	70,860	100	0	0	?	?	735,100
Eagle Project (SAII)		0	0.000	3,738	591,892	4,168	93	0	7	62,022	14	457,160
George I Sanchez Charter		0	0.000	6,242	94,910	15,818	100	0	0	n/a	n/a	94,910
Guardian Angel Perf Acad		0	0.000	5,458	303,288	5,616	100	0	0	-60,847	0	309,196
Higgs, Carter, King G/T		0	0.000	6,075	994,745	5,128	91	0	9	-43,561	0	1,036,582
John H Wood Charter		0	0.000	7,362	1,252,440	7,240	?	100	0	101,198	8	1,274,040
La Escuela De Las Americas	M	0	0.000	5,167	748,442	11,880	60	19	21	156,178	22	748,444
New Frontiers Charter		0	0.000	4,561	4,480,432	5,715	84	1	15	-43,029	0	4,289,893
Positive Solutions Charter		0	0.000	3,204	678,027	3,324	100	0	0	?	?	722,711
Radiance Acad of Learning	M	0	0.000	4,761	1,530,383	6,246	97	0	3	98,153	6	1,530,383
San Antonio School for Inq		0	0.000	3,909	256,130	12,197	93	7	0	n/a	n/a	232,552
School of Excellence	M	0	0.000	4,410	3,898,541	4,720	95	2	3	781,724	23	3,692,454
Shekinah "Radiance" Academy		0	0.000	4,827	1,016,562	6,777	95	0	5	48,202	5	1,016,562
Southwest Preparatory	F	0	0.000	4,631	2,000	9	?	0	100	85,813	8	1,094,659
019 BOWIE	Region 8											
Eagle Project (Texarkana)		0	0.000	2,576	527,240	4,357	92	0	8	17,845	4	448,360

"?" indicates that data for this item fall outside a reasonable range.
"M" indicates that the charter is a member of a special education shared services arrangement. "F" indicates that it is the fiscal agent.

Page 6 of 6

72. % INSTRUCTIONAL	73. % CENTRAL ADMINISTRATIVE	74. % SCHOOL LEADERSHIP	75. % PLANT SERVICES	76. % OTHER OPERATING	77. % NON-OPERATING	78. TOTAL OPERATING EXPENDITURES	79. TOTAL OPERATING EXPENDITURES PER PUPIL	80. TOTAL INSTRUCTIONAL EXPENDITURES	81. TOTAL INSTRUCTIONAL EXPENDITURES PER PUPIL	82. % REGULAR EDUCATION	83. % SPECIAL EDUCATION	84. % COMPENSATORY EDUCATION	85. % BILINGUAL/ESL EDUCATION	86. % CAREER & TECHNOLOGY ED.	87. % GIFTED & TALENTED ED.	County Number, Name, Charter Name
BUDGETED EXPENDITURES								BUDGETED INSTRUCTIONAL EXPENDITURES								
																003 ANGELINA
72	8	2	11	5	2	1,313,361	4,776	960,309	3,492	95	5	0	0	0	0	Pineywoods Community Acad
																014 BELL
45	19	12	13	11	0	359,894	3,599	161,201	1,612	92	8	0	0	0	0	Killeen-Richard Milburn
56	12	22	2	8	0	435,700	4,896	245,900	2,763	100	0	0	0	0	0	Tovas-Tactile Oral Visual
44	20	12	4	10	10	368,194	5,044	181,476	2,486	95	5	0	0	0	0	Transformative Charter Acad
																015 BEXAR
87	12	0	1	0	0	115,508	2,888	100,208	2,505	100	0	0	0	0	0	Academy of Careers and Tech
30	17	15	11	0	28	776,075	6,748	321,410	2,795	79	2	19	0	0	0	Academy of San Antonio
40	19	11	17	13	0	885,467	4,839	352,500	1,926	77	9	0	0	14	0	Blessed Sacrament Acad
32	2	0	21	45	0	1,037,627	5,639	332,156	1,805	100	0	0	0	0	0	Building Alternatives Chart
43	29	12	4	12	0	735,100	49,007	317,690	21,179	100	0	0	0	0	0	Career Plus Learning Acad
63	20	9	1	8	0	457,160	3,219	286,100	2,015	87	13	0	0	0	0	Eagle Project (SAII)
76	7	0	5	11	0	94,910	15,818	72,440	12,073	100	0	0	0	0	0	George I Sanchez Charter
42	22	6	23	7	0	309,196	5,726	129,196	2,393	86	14	0	0	0	0	Guardian Angel Perf Acad
46	15	6	8	15	10	937,582	4,833	480,807	2,478	100	0	0	0	0	0	Higgs, Carter, King G/T
87	11	0	2	0	0	1,274,040	7,364	1,108,940	6,410	100	0	0	0	0	0	John H Wood Charter
45	8	18	11	11	7	694,692	11,027	336,633	5,343	100	0	0	0	0	0	La Escuela De Las Americas
53	16	3	14	14	0	4,286,533	5,468	2,280,099	2,908	96	4	0	0	0	0	New Frontiers Charter
45	19	13	6	17	0	722,711	3,543	326,328	1,600	100	0	0	0	0	0	Positive Solutions Charter
61	14	4	13	7	0	1,530,383	6,246	937,910	3,828	100	0	0	0	0	0	Radiance Acad of Learning
39	22	13	10	16	0	232,552	11,074	91,693	4,366	51	20	17	0	11	0	San Antonio School for Inq
65	7	10	7	11	1	3,659,417	4,430	2,383,711	2,886	84	3	11	0	1	0	School of Excellence
44	22	7	14	12	0	1,011,762	6,745	450,500	3,003	100	0	0	0	0	0	Shekinah "Radiance" Academy
65	13	7	15	0	0	1,094,659	4,739	711,258	3,079	49	13	0	0	38	0	Southwest Preparatory
																019 BOWIE
62	20	9	1	8	0	448,360	3,705	277,300	2,292	88	12	0	0	0	0	Eagle Project (Texarkana)

"n/a" indicates "not applicable" or "not available." Note that first-year charters show "n/a" for all prior year items.

CHARTER DETAIL

County Number, Name, Region, Charter Name, SSA Status	1. ACCOUNTABILITY RATINGS	2. TOTAL NUMBER OF SCHOOLS	3. TOTAL STUDENTS	4. % AFRICAN AMERICAN	5. % HISPANIC	6. % WHITE	7. % OTHER	8. % ECONOMICALLY DISADVANTAGED	9. % SPECIAL EDUCATION	10. % BILINGUAL/ESL EDUCATION	11. % CAREER & TECHNOLOGY	12. % GIFTED & TALENTED ED.	13. ATTENDANCE RATE (1999-2000)	14. ANNUAL DROPOUT RATE (1999-2000)	15. FOUR-YEAR DROPOUT RATE (CLASS OF 2000)	16. NUMBER OF GRADUATES (CLASS OF 2000)	17. % GRADUATED (CLASS OF 2000)
				STUDENTS													
021 BRAZOS Region 6																	
Brazos School for Inquiry	CS	1	86	8	73	19	0	51.2	9	0	0	0	91.7	6.7	LT 5	n/a	LT 5
Eagle Project (Bryan)	CS	1	152	38	36	27	0	2.0	13	0	0	0	85.8	12.2	33.3	n/a	0.0
024 BROOKS Region 2																	
Encino School	CS	1	69	0	96	4	0	92.8	3	17	0	0	97.7	0.0	n/a	n/a	n/a
031 CAMERON Region 1																	
Eagle Project (Brownsville)	CS	1	114	0	91	9	0	0.0	5	0	0	0	88.0	12.2	0.0	7	41.7
Valley High	CS	1	257	2	92	7	0	93.0	0	0	63	0	69.1	8.5	33.3	12	0.0
046 COMAL Region 13																	
Nancy Ney Charter	CS	1	35	0	46	51	3	48.6	29	0	0	0	91.9	0.0	LT 5	n/a	LT 5
057 DALLAS Region 10																	
A W Brown-Fellowship Chart	CS	1	231	95	4	0	0	87.0	0	0	0	0	96.2	n/a	n/a	n/a	n/a
A+ Academy	CS	1	82	37	44	18	1	8.5	0	0	0	0	n/a	n/a	n/a	n/a	n/a
Academy of Dallas	CS	1	249	98	2	0	0	53.4	2	0	0	0	95.3	n/a	n/a	n/a	n/a
Children First Acad-Dallas	CS	1	283	100	0	0	0	23.0	1	0	0	0	96.4	0.0	n/a	n/a	n/a
Dallas Advantage Charter	CS	1	613	25	73	2	1	91.5	3	0	0	0	94.7	n/a	n/a	n/a	n/a
Dallas Can Academy Charter	CS	2	817	48	45	6	1	52.4	8	2	36	0	76.1	14.1	29.7	245	24.0
Dallas Community Charter	CS	1	103	18	53	27	2	63.1	4	32	0	0	n/a	n/a	n/a	n/a	n/a
Dallas County Juv Justice	CS	1	457	41	37	20	3	100.0	13	0	0	0	98.3	0.0	0.0	n/a	0.0
Eagle Advantage School	CS	1	410	64	25	10	1	49.3	6	0	66	0	93.2	0.0	0.0	2	11.1
Eagle Project (Dallas)	CS	1	88	98	2	0	0	0.0	2	0	0	0	62.5	23.3	33.3	1	0.0
Faith Family Acad-Oak Cliff	CS	1	745	91	8	1	0	74.1	3	0	1	0	96.0	0.6	n/a	n/a	n/a
Focus Learning Academy	CS	1	195	92	7	1	0	0.5	37	0	0	0	96.2	n/a	n/a	n/a	n/a
Honors Academy	CS	14	1,713	34	20	45	2	25.7	9	0	73	0	89.6	1.2	1.7	111	23.5
I Am That I Am Academy	CS	1	126	89	10	2	0	94.4	10	0	82	0	94.7	0.0	LT 5	n/a	LT 5
Inspired Vision Academy	CS	1	126	50	38	12	0	7.9	0	0	0	0	n/a	n/a	n/a	n/a	n/a
Jean Massieu Academy	CS	1	108	20	18	57	6	44.4	72	0	0	0	96.4	0.0	n/a	n/a	n/a
Life Charter-Oak Cliff	CS	1	708	59	15	24	1	47.9	2	0	0	9	96.4	0.0	n/a	n/a	n/a
North Hills School	CS	1	753	10	7	65	18	2.5	2	0	7	36	98.3	0.0	n/a	n/a	n/a

"?" indicates that data for this item fall outside a reasonable range.
"M" indicates that the charter is a member of a special education shared services arrangement. "F" indicates that it is the fiscal agent.

County Number, Name, Charter Name	TAAS: Percent of Students Passing for All Grades Combined (Spring 2001) — 18. All Tests Taken	19. Reading	20. Writing	21. Mathematics	22. African American	23. Hispanic	24. White	25. Other	26. Economically Disadvantaged	College Admissions Tests (Class of 2000) — 27. Percent Tested	28. Percent At or Above Criterion	29. SAT I: Mean Total Score	30. ACT: Mean Composite Score
021 BRAZOS													
Brazos School for Inquiry	59.3	92.3	53.8	76.0	n/a	58.3	LT 5	n/a	52.9	n/a	n/a	n/a	n/a
Eagle Project (Bryan)	28.0	47.6	36.4	45.0	14.3	36.4	28.6	n/a	n/a	n/a	n/a	n/a	n/a
024 BROOKS													
Encino School	79.3	82.8	100.0	89.3	n/a	78.6	LT 5	n/a	81.5	n/a	n/a	n/a	n/a
031 CAMERON													
Eagle Project (Brownsville)	18.2	21.4	40.0	13.3	n/a	15.0	LT 5	n/a	n/a	0.0	n/a	n/a	n/a
Valley High	15.4	31.3	25.0	20.0	n/a	15.4	n/a	n/a	10.0	0.0	n/a	n/a	n/a
046 COMAL													
Nancy Ney Charter	33.3	80.0	60.0	LT 5	n/a	LT 5	LT 5	n/a	40.0	n/a	n/a	n/a	n/a
057 DALLAS													
A W Brown-Fellowship Chart	92.3	92.1	95.2	97.4	91.7	LT 5	n/a	LT 5	90.0	n/a	n/a	n/a	n/a
A+ Academy	46.7	66.7	LT 5	60.0	LT 5	55.6	LT 5	n/a	54.5	n/a	n/a	n/a	n/a
Academy of Dallas	47.7	60.0	71.4	57.6	46.4	LT 5	n/a	n/a	51.2	n/a	n/a	n/a	n/a
Children First Acad-Dallas	64.7	71.4	87.5	80.7	64.7	n/a	n/a	n/a	72.1	n/a	n/a	n/a	n/a
Dallas Advantage Charter	41.5	53.3	64.7	55.1	28.1	45.4	LT 5	LT 5	39.5	n/a	n/a	n/a	n/a
Dallas Can Academy Charter	44.4	68.6	72.3	51.8	33.3	52.6	62.5	LT 5	35.9	2.1	0.0	LT 5	LT 5
Dallas Community Charter	n/a	n/a	n/a	n/a	n/a	n/a	n/a	n/a	n/a	n/a	n/a	n/a	n/a
Dallas County Juv Justice	21.8	34.9	41.0	39.5	10.0	33.3	12.5	LT 5	20.8	n/a	n/a	n/a	n/a
Eagle Advantage School	33.7	53.4	47.2	45.6	33.3	31.8	40.0	n/a	32.7	n/a	n/a	n/a	n/a
Eagle Project (Dallas)	25.0	55.6	0.0	38.5	25.0	n/a	n/a	n/a	LT 5	LT 5	n/a	n/a	n/a
Faith Family Acad-Oak Cliff	36.0	55.2	36.4	48.7	35.3	42.9	LT 5	LT 5	36.9	n/a	n/a	n/a	n/a
Focus Learning Academy	5.2	24.2	0.0	8.3	4.3	14.3	n/a	n/a	n/a	n/a	n/a	n/a	n/a
Honors Academy	44.1	69.3	60.7	55.0	32.0	45.9	51.2	LT 5	43.2	0.0	n/a	n/a	n/a
I Am That I Am Academy	19.1	46.8	38.1	29.0	19.0	LT 5	LT 5	n/a	19.4	n/a	n/a	n/a	n/a
Inspired Vision Academy	45.7	61.8	LT 5	54.8	44.4	41.7	60.0	n/a	LT 5	n/a	n/a	n/a	n/a
Jean Massieu Academy	70.0	85.0	100.0	83.3	LT 5	n/a	75.0	n/a	66.7	n/a	n/a	n/a	n/a
Life Charter-Oak Cliff	66.9	80.1	78.4	73.6	57.2	78.1	83.3	66.7	65.0	n/a	n/a	n/a	n/a
North Hills School	93.8	97.2	93.8	97.2	87.0	97.5	93.1	98.0	91.7	n/a	n/a	n/a	n/a

"n/a" indicates "not applicable" or "not available." Note that first-year charters show "n/a" for all prior year items.
"LT 5" indicates that more than zero, but less than five students were in this category; therefore, results are masked to protect the students' anonymity.

STAFF

County Number, Name, Region, Charter Name, SSA Status	31. TOTAL STAFF FTE	32. TOTAL TEACHER FTE	33. % CENTRAL ADMINISTRATIVE	34. % SCHOOL ADMINISTRATIVE	35. % PROFESSIONAL SUPPORT STAFF	36. % TEACHERS	37. % EDUCATIONAL AIDES	38. % AUXILIARY STAFF	39. AVERAGE CENTRAL ADMINISTRATIVE SALARY	40. AVERAGE SCHOOL ADMINISTRATIVE SALARY	41. AVERAGE PROFESSIONAL SUPPORT STAFF SALARY	42. AVERAGE TEACHER SALARY	43. % MINORITY	44. NUMBER OF STUDENTS PER TOTAL STAFF	45. NUMBER OF STUDENTS PER TEACHER
021 BRAZOS Region 6															
Brazos School for Inquiry	17	4	0	6	0	23	71	0	0	24,932	0	24,542	46	5.1	22.3
Eagle Project (Bryan)	8	2	0	13	0	25	50	13	0	35,000	0	22,500	88	19.0	?
024 BROOKS Region 2															
Encino School	11	5	0	9	0	45	0	45	0	47,089	0	30,347	100	6.3	13.8
031 CAMERON Region 1															
Eagle Project (Brownsville)	6	3	0	17	0	50	17	17	0	33,000	0	21,333	100	19.0	38.0
Valley High	34	13	3	15	15	38	0	29	48,000	33,400	36,000	16,197	41	7.5	19.5
046 COMAL Region 13															
Nancy Ney Charter	7	3	14	0	5	38	29	14	54,000	0	26,500	28,450	14	5.0	13.1
057 DALLAS Region 10															
A W Brown-Fellowship Chart	19	11	0	0	0	56	0	44	0	0	0	36,369	95	12.2	21.8
A+ Academy	10	3	0	20	10	30	0	40	0	37,500	35,000	13,611	50	8.2	27.3
Academy of Dallas	18	15	1	5	0	83	11	0	?	46,748	0	24,756	100	14.1	17.0
Children First Acad-Dallas	40	14	8	2	5	35	22	27	57,692	44,000	34,375	25,321	100	7.1	20.2
Dallas Advantage Charter	54	37	2	6	6	69	6	13	40,024	49,933	27,539	27,044	81	11.4	16.6
Dallas Can Academy Charter	113	34	1	0	1	30	0	68	45,000	0	130,000	32,076	55	7.2	23.7
Dallas Community Charter	12	6	0	14	0	46	40	0	0	38,704	0	32,704	44	8.3	17.8
Dallas County Juv Justice	26	21	0	12	4	81	0	4	0	42,333	2,700	27,524	62	17.6	21.8
Eagle Advantage School	35	16	6	11	14	46	22	1	56,000	39,354	26,993	27,399	72	11.6	25.2
Eagle Project (Dallas)	5	2	0	22	0	44	11	22	0	36,958	0	23,500	56	19.6	44.0
Faith Family Acad-Oak Cliff	96	53	2	2	3	55	7	30	82,564	45,000	37,879	24,418	87	7.8	14.1
Focus Learning Academy	24	13	8	4	17	55	16	0	54,500	50,400	31,950	31,734	96	8.2	14.9
Honors Academy	132	61	4	8	23	46	18	0	54,000	41,365	32,652	29,119	52	13.0	28.3
I Am That I Am Academy	0	0	0	0	0	0	0	0	0	0	0	0	0	0.0	0.0
Inspired Vision Academy	15	7	0	7	0	47	0	47	0	40,000	0	24,679	67	8.4	18.0
Jean Massieu Academy	17	11	6	4	0	64	11	14	33,000	32,500	?	27,590	6	6.3	9.8
Life Charter-Oak Cliff	64	39	3	8	5	61	8	15	22,500	41,823	35,104	31,189	26	11.1	18.2
North Hills School	68	56	3	1	10	82	0	3	60,000	42,000	25,128	32,451	10	11.1	13.4

"?" indicates that data for this item fall outside a reasonable range.

"M" indicates that the charter is a member of a special education shared services arrangement. "F" indicates that it is the fiscal agent.

TEACHERS

County Number, Name, Charter Name	46. % TEACHERS WITH 1 OR MORE PERMITS	47. % WITH 5 OR FEWER YEARS EXPERIENCE	48. AVERAGE YEARS OF EXPERIENCE	49. % WITH ADVANCED DEGREES	50. TEACHER TURNOVER RATE	51. % AFRICAN AMERICAN	52. % HISPANIC	53. % WHITE	54. % OTHER	55. % REGULAR EDUCATION	56. % SPECIAL EDUCATION	57. % COMPENSATORY EDUCATION	58. % BILINGUAL/ESL EDUCATION	59. % CAREER & TECHNOLOGY ED.	60. % OTHER EDUC. (INCLUDES G&T)
021 BRAZOS															
Brazos School for Inquiry	0.0	75.0	6.8	50.0	50.0	25	25	50	0	100	0	0	0	0	0
Eagle Project (Bryan)	0.0	50.0	6.5	50.0	74.7	50	0	50	0	100	0	0	0	0	0
024 BROOKS															
Encino School	0.0	100.0	0.0	20.0	50.0	0	100	0	0	100	0	0	0	0	0
031 CAMERON															
Eagle Project (Brownsville)	0.0	100.0	0.7	0.0	42.9	0	100	0	0	100	0	0	0	0	0
Valley High	0.0	84.8	3.3	0.0	100.0	0	35	65	0	100	0	0	0	0	0
046 COMAL															
Nancy Ney Charter	0.0	37.5	11.3	100.0	50.0	0	0	100	0	100	0	0	0	0	0
057 DALLAS															
A W Brown-Fellowship Chart	0.0	100.0	0.0	9.1	28.6	91	0	9	0	100	0	0	0	0	0
A+ Academy	0.0	100.0	0.0	0.0	0.0	67	0	33	0	100	0	0	0	0	0
Academy of Dallas	0.0	100.0	0.0	0.0	57.1	100	0	0	0	100	0	0	0	0	0
Children First Acad-Dallas	0.0	78.6	3.4	0.0	60.0	100	0	0	0	79	0	0	0	0	21
Dallas Advantage Charter	0.0	81.1	3.3	0.0	69.2	57	24	19	0	100	0	0	0	0	0
Dallas Can Academy Charter	0.0	81.2	3.8	13.0	41.9	32	14	54	0	76	12	0	0	12	0
Dallas Community Charter	0.0	100.0	0.9	48.1	0.0	0	17	83	0	100	0	0	0	0	0
Dallas County Juv Justice	0.0	100.0	1.0	0.0	81.0	43	14	43	0	0	0	0	0	100	0
Eagle Advantage School	0.0	94.8	0.9	0.0	76.0	36	29	35	0	100	0	0	0	0	0
Eagle Project (Dallas)	0.0	100.0	2.5	50.0	100.0	50	0	50	0	100	0	0	0	0	0
Faith Family Acad-Oak Cliff	0.0	86.8	2.9	9.5	48.0	81	2	17	0	96	4	0	0	0	0
Focus Learning Academy	0.0	28.6	11.8	7.1	57.9	100	0	0	0	100	0	0	0	0	0
Honors Academy	0.0	74.2	4.2	16.0	83.1	31	6	54	10	68	0	0	0	32	0
I Am That I Am Academy	0.0	0.0	0.0	0.0	n/a	0	0	0	0	0	0	0	0	0	0
Inspired Vision Academy	0.0	100.0	0.0	0.0	0.0	71	0	29	0	100	0	0	0	0	0
Jean Massieu Academy	0.0	72.7	4.7	21.4	3.8	0	0	100	0	0	100	0	0	0	0
Life Charter-Oak Cliff	0.0	84.0	3.5	6.0	52.7	19	10	71	0	99	1	0	0	0	0
North Hills School	0.0	71.4	5.3	21.4	32.2	7	4	89	0	100	0	0	0	0	0

"n/a" indicates "not applicable" or "not available." Note that first-year charters show "n/a" for all prior year items.

742

County Number, Name, Region, Charter Name, SSA Status	TAXES AND BUDGETED REVENUES								FUND BALANCES		BUDGETED EXPENDITURES
	61. TAXABLE VALUE PER PUPIL	62. LOCALLY ADOPTED TAX RATE	63. STATE AID PER PUPIL	64. TOTAL REVENUE	65. TOTAL REVENUE PER PUPIL	66. % STATE	67. % LOCAL AND OTHER	68. % FEDERAL	69. FUND BALANCE (END OF 1999-2000)	70. % FUND BALANCE (OF 2000-01 BUDGET)	71. TOTAL EXPENDITURES
021 BRAZOS Region 6											
Brazos School for Inquiry	0	0.000	4,582	423,723	4,927	93	2	4	-27,630	0	415,891
Eagle Project (Bryan)	0	0.000	3,318	584,794	3,847	93	0	7	-2,206	0	469,260
024 BROOKS Region 2											
Encino School	0	0.000	4,975	450,000	6,522	100	0	0	?	?	465,370
031 CAMERON Region 1											
Eagle Project (Brownsville)	0	0.000	3,474	596,937	5,236	93	0	7	54,910	12	453,560
Valley High	0	0.000	4,678	633,224	2,464	90	0	10	-48,875	0	1,548,144
046 COMAL Region 13											
Nancy Ney Charter	0	0.000	7,043	266,880	7,625	95	1	4	?	?	266,880
057 DALLAS Region 10											
A W Brown-Fellowship Chart	0	0.000	4,669	1,127,531	4,881	89	0	11	20,169	2	1,129,531
A+ Academy	0	0.000	4,941	400,000	4,878	100	0	0	n/a	n/a	327,000
Academy of Dallas	0	0.000	4,615	1,355,855	5,445	100	0	0	-169,840	0	1,331,514
Children First Acad-Dallas	0	0.000	5,021	687,701	2,430	100	0	0	86,883	13	677,254
Dallas Advantage Charter	0	0.000	5,147	267,737	437	?	0	100	0	0	677,724
Dallas Can Academy Charter	0	0.000	4,683	14,643,959	17,924	29	63	7	-400,031	0	13,415,080
Dallas Community Charter	0	0.000	3,406	542,577	5,268	68	32	0	6,639,145	224	542,577
Dallas County Juv Justice	0	0.000	5,869	3,602,919	7,884	98	2	0	-23,513	0	2,960,913
Eagle Advantage School	0	0.000	4,267	1,960,000	4,780	91	0	9	51,537	3	1,960,000
Eagle Project (Dallas)	0	0.000	3,558	512,311	5,822	92	0	8	15,503	4	392,350
Faith Family Acad-Oak Cliff	0	0.000	4,840	3,738,224	5,018	95	1	4	332,332	10	3,472,146
Focus Learning Academy	0	0.000	5,485	1,231,200	6,314	99	1	0	33,587	3	1,055,700
Honors Academy	0	0.000	5,235	11,680,287	6,819	80	18	2	580,830	6	10,546,128
I Am That I Am Academy	0	0.000	7,053	51,700	410	97	0	3	12,168	16	78,442
Inspired Vision Academy	0	0.000	4,389	700,000	5,556	100	0	0	n/a	n/a	509,100
Jean Massieu Academy	0	0.000	8,954	678,278	6,280	96	0	3	49,605	9	558,229
Life Charter-Oak Cliff	0	0.000	4,612	3,516,263	4,966	?	92	8	284,692	9	3,520,500
North Hills School	0	0.000	5,163	3,768,000	5,004	92	8	0	437,272	15	2,893,300

"?" indicates that data for this item fall outside a reasonable range.

"M" indicates that the charter is a member of a special education shared services arrangement. "F" indicates that it is the fiscal agent.

Page 6 of 6

County Number, Name, Charter Name	BUDGETED EXPENDITURES: 72. % INSTRUCTIONAL	73. % CENTRAL ADMINISTRATIVE	74. % SCHOOL LEADERSHIP	75. % PLANT SERVICES	76. % OTHER OPERATING	77. % NON-OPERATING	78. TOTAL OPERATING EXPENDITURES	79. TOTAL OPERATING EXPENDITURES PER PUPIL	BUDGETED INSTRUCTIONAL EXPENDITURES: 80. TOTAL INSTRUCTIONAL EXPENDITURES	81. TOTAL INSTRUCTIONAL EXPENDITURES PER PUPIL	82. % REGULAR EDUCATION	83. % SPECIAL EDUCATION	84. % COMPENSATORY EDUCATION	85. % BILINGUAL/ESL EDUCATION	86. % CAREER & TECHNOLOGY ED.	87. % GIFTED & TALENTED ED.
021 BRAZOS																
Brazos School for Inquiry	49	16	11	12	12	0	415,891	4,836	204,496	2,378	61	19	19	0	0	0
Eagle Project (Bryan)	64	19	8	1	8	0	469,260	3,087	298,200	1,962	87	13	0	0	0	0
024 BROOKS																
Encino School	33	4	14	14	35	0	465,170	6,742	153,900	2,230	100	0	0	0	0	0
031 CAMERON																
Eagle Project (Brownsville)	62	20	9	1	8	0	453,560	3,979	282,500	2,478	86	14	0	0	0	0
Valley High	19	24	10	29	19	0	1,548,144	6,024	289,361	1,126	75	0	0	0	25	0
046 COMAL																
Nancy Ney Charter	47	41	0	0	11	0	266,880	7,625	126,577	3,616	100	0	0	0	0	0
057 DALLAS																
A W Brown-Fellowship Chart	52	10	10	16	12	0	1,126,579	4,877	583,791	2,527	100	0	0	0	0	0
A+ Academy	63	9	15	12	0	0	327,000	3,988	207,500	2,530	100	0	0	0	0	0
Academy of Dallas	37	16	21	10	0	17	1,105,862	4,441	496,037	1,992	91	1	8	0	0	0
Children First Acad-Dallas	33	40	6	2	19	0	677,254	2,393	224,051	792	100	0	0	0	0	0
Dallas Advantage Charter	84	13	0	3	0	0	677,724	1,106	571,286	932	100	0	0	0	0	0
Dallas Can Academy Charter	12	73	2	3	9	0	13,415,080	16,420	1,647,109	2,016	100	0	0	0	0	0
Dallas Community Charter	59	10	16	12	2	0	541,177	5,254	322,401	3,130	100	0	0	0	0	0
Dallas County Juv Justice	87	2	0	0	11	0	2,960,913	6,479	2,573,112	5,630	100	0	0	0	0	0
Eagle Advantage School	37	25	7	15	16	0	1,960,000	4,780	725,400	1,769	100	0	0	0	0	0
Eagle Project (Dallas)	63	18	10	2	7	0	392,350	4,459	247,300	2,810	85	15	0	0	0	0
Faith Family Acad-Oak Cliff	43	10	4	22	20	2	3,418,486	4,589	1,479,448	1,986	100	0	0	0	0	0
Focus Learning Academy	51	18	5	12	11	3	1,028,700	5,275	543,000	2,785	92	8	0	0	0	0
Honors Academy	49	33	0	6	11	0	10,546,128	6,157	5,192,038	3,031	96	0	0	0	4	0
I Am That I Am Academy	68	25	1	6	0	0	78,442	623	53,000	421	100	0	0	0	0	0
Inspired Vision Academy	60	11	10	18	0	0	509,100	4,040	308,000	2,444	100	0	0	0	0	0
Jean Massieu Academy	61	15	6	13	5	0	558,229	5,169	342,152	3,168	32	68	0	0	0	0
Life Charter-Oak Cliff	59	5	12	18	6	0	3,515,500	4,965	2,084,000	2,944	99	1	0	0	0	0
North Hills School	72	7	5	6	8	2	2,848,300	3,783	2,081,300	2,764	100	0	0	0	0	0

"n/a" indicates "not applicable" or "not available." Note that first-year charters show "n/a" for all prior year items.

745

746

CHARTER DETAIL

County Number, Name, Region, Charter Name, SSA Status	1. ACCOUNTABILITY RATINGS	2. TOTAL NUMBER OF SCHOOLS	3. TOTAL STUDENTS	4. % AFRICAN AMERICAN	5. % HISPANIC	6. % WHITE	7. % OTHER	8. % ECONOMICALLY DISADVANTAGED	9. % SPECIAL EDUCATION	10. % BILINGUAL/ESL EDUCATION	11. % CAREER & TECHNOLOGY	12. % GIFTED & TALENTED ED.	13. ATTENDANCE RATE (1999-2000)	14. ANNUAL DROPOUT RATE (1999-2000)	15. FOUR-YEAR DROPOUT RATE (CLASS OF 2000)	16. NUMBER OF GRADUATES (CLASS OF 2000)	17. % GRADUATED (CLASS OF 2000)
				STUDENTS													
057 DALLAS Region 10																	
Nova	CS	1	192	46	47	5	2	85.4	4	0	0	0	97.7	n/a	n/a	n/a	n/a
Nova Charter-Southeast	CS	1	117	65	22	12	1	70.9	0	0	0	0	n/a	n/a	n/a	n/a	n/a
Pegasus Charter	CS	1	168	24	59	16	1	50.6	2	2	0	0	92.5	0.0	n/a	n/a	n/a
Rylie Faith Family Academy	CS	1	793	20	31	47	2	74.4	7	0	16	0	99.4	3.1	0.0	5	57.1
Texas Language Charter	CS	1	64	22	70	6	2	79.7	6	28	0	0	94.4	n/a	n/a	n/a	n/a
Universal Academy	CS	1	768	67	5	23	6	41.5	5	0	0	4	97.0	0.0	n/a	n/a	n/a
Winfree Academy	CS	2	533	11	30	57	4	20.5	13	0	50	0	n/a	n/a	0.0	n/a	4.3
070 ELLIS Region 10																	
Waxahachie Faith Family	CS	1	241	7	19	73	1	53.9	9	0	0	0	92.4	0.0	n/a	n/a	n/a
071 EL PASO Region 19																	
Burnham Wood Charter	CS	1	169	6	46	46	2	28.4	6	0	0	0	99.8	0.0	n/a	n/a	n/a
El Paso Academy East	CS	1	99	0	88	12	0	100.0	0	29	100	0	n/a	n/a	0.0	n/a	16.7
El Paso Sch of Excellence	CS	1	185	1	95	3	1	81.1	3	0	0	0	n/a	n/a	n/a	n/a	n/a
Paso Del Norte	CS	1	197	3	88	10	0	52.8	7	1	4	0	88.9	7.0	6.3	68	29.1
072 ERATH Region 11																	
Paradigm Accelerated School	CS	1	50	0	36	62	2	80.0	18	0	0	0	n/a	n/a	LT 5	n/a	LT 5
084 GALVESTON Region 4																	
Mainland Preparatory Acad	CS	1	259	89	4	7	0	51.4	2	0	0	5	98.3	0.0	n/a	n/a	n/a
Odyssey Academy Inc	CS	1	179	8	56	30	5	53.1	5	5	0	15	95.6	0.0	n/a	n/a	n/a
092 GREGG Region 7																	
East Texas Charter H S	CS	1	144	24	8	68	1	12.5	3	1	84	0	84.0	7.5	5.0	29	5.0
101 HARRIS Region 4																	
Acad-Accelerated Learning	CS	1	139	71	28	1	0	46.0	7	0	0	0	76.3	26.5	50.0	16	4.8
Academy of Houston	CS	1	589	91	7	2	1	20.4	5	3	0	0	94.3	0.0	n/a	n/a	n/a
Alief Montessori Community M	CS	1	99	28	28	17	26	46.5	2	0	0	0	97.2	n/a	n/a	n/a	n/a
Alphonso Crutchs-Life Supp	CS	1	855	83	15	2	1	16.1	4	0	7	0	92.2	0.2	0.0	10	1.6

"?" indicates that data for this item fall outside a reasonable range.
"M" indicates that the charter is a member of a special education shared services arrangement. "F" indicates that it is the fiscal agent.

TAAS: Percent of Students Passing for All Grades Combined (Spring 2001)									College Admissions Tests (Class of 2000)				
18. All Tests Taken	19. Reading	20. Writing	21. Mathematics	22. African American	23. Hispanic	24. White	25. Other	26. Economically Disadvantaged	27. Percent Tested	28. Percent At or Above Criterion	29. SAT I: Mean Total Score	30. ACT: Mean Composite Score	County Number, Name, Charter Name
													057 DALLAS
56.3	72.9	40.0	62.5	52.4	57.9	LT 5	LT 5	58.8	n/ a	n/ a	n/ a	n/ a	Nova
47.6	76.2	42.9	66.7	42.9	LT 5	LT 5	n/ a	44.4	n/ a	n/ a	n/ a	n/ a	Nova Charter-Southeast
51.1	72.5	55.6	62.0	48.0	45.5	84.6	LT 5	54.2	n/ a	n/ a	n/ a	n/ a	Pegasus Charter
51.5	68.4	58.8	63.6	45.9	41.1	60.3	85.7	47.4	20.0	LT 5	LT 5	n/ a	Rylie Faith Family Academy
62.5	75.0	62.5	62.5	80.0	LT 5	n/ a	n/ a	57.1	n/ a	n/ a	n/ a	n/ a	Texas Language Charter
64.1	79.7	71.3	73.8	56.9	66.7	77.5	100.0	44.8	n/ a	n/ a	n/ a	n/ a	Universal Academy
38.9	50.0	45.8	50.0	LT 5	58.3	26.3	n/ a	LT 5	n/ a	n/ a	n/ a	n/ a	Winfree Academy
													070 ELLIS
65.3	77.2	71.1	71.4	LT 5	37.5	72.0	LT 5	58.1	n/ a	n/ a	n/ a	n/ a	Waxahachie Faith Family
													071 EL PASO
38.1	78.9	57.1	52.6	LT 5	25.0	57.1	n/ a	22.2	n/ a	n/ a	n/ a	n/ a	Burnham Wood Charter
n/ a	n/ a	n/ a	n/ a	n/ a	n/ a	n/ a	n/ a	n/ a	n/ a	n/ a	n/ a	n/ a	El Paso Academy East
25.0	41.7	53.3	44.4	n/ a	25.6	LT 5	n/ a	26.5	n/ a	n/ a	n/ a	n/ a	El Paso Sch of Excellence
42.9	77.8	50.0	60.0	n/ a	50.0	LT 5	n/ a	50.0	0.0	n/ a	n/ a	n/ a	Paso Del Norte
													072 ERATH
11.1	44.4	44.4	22.2	n/ a	n/ a	12.5	LT 5	16.7	n/ a	n/ a	n/ a	n/ a	Paradigm Accelerated School
													084 GALVESTON
91.1	91.9	97.6	96.7	90.7	LT 5	91.7	n/ a	87.5	n/ a	n/ a	n/ a	n/ a	Mainland Preparatory Acad
82.7	88.3	100.0	88.7	75.0	83.0	83.7	85.7	80.5	n/ a	n/ a	n/ a	n/ a	Odyssey Academy Inc
													092 GREGG
60.0	78.6	92.3	71.4	LT 5	n/ a	58.3	n/ a	LT 5	0.0	n/ a	n/ a	n/ a	East Texas Charter H S
													101 HARRIS
38.5	72.7	90.0	50.0	36.4	LT 5	n/ a	n/ a	40.0	0.0	n/ a	n/ a	n/ a	Acad-Accelerated Learning
25.4	44.4	61.5	36.7	25.7	23.8	LT 5	LT 5	30.0	n/ a	n/ a	n/ a	n/ a	Academy of Houston
77.3	100.0	90.0	81.8	42.9	LT 5	100.0	LT 5	75.0	n/ a	n/ a	n/ a	n/ a	Alief Montessori Community
20.5	44.4	33.3	28.6	21.9	16.7	LT 5	n/ a	10.3	0.0	n/ a	n/ a	n/ a	Alphonso Crutchs-Life Supp

"n/ a" indicates "not applicable" or "not available." Note that first-year charters show "n/ a" for all prior year items.
"LT 5 " indicates that more than zero, but less than five students were in this category; therefore, results are masked to protect the students' anonymity.

STAFF

County Number, Name, Region, Charter Name, SSA Status	31. TOTAL STAFF FTE	32. TOTAL TEACHER FTE	33. % CENTRAL ADMINISTRATIVE	34. % SCHOOL ADMINISTRATIVE	35. % PROFESSIONAL SUPPORT STAFF	36. % TEACHERS	37. % EDUCATIONAL AIDES	38. % AUXILIARY STAFF	39. AVERAGE CENTRAL ADMINISTRATIVE SALARY	40. AVERAGE SCHOOL ADMINISTRATIVE SALARY	41. AVERAGE PROFESSIONAL SUPPORT STAFF SALARY	42. AVERAGE TEACHER SALARY	43. % MINORITY	44. NUMBER OF STUDENTS PER TOTAL STAFF	45. NUMBER OF STUDENTS PER TEACHER
057 DALLAS Region 10															
Nova	19	10	5	5	0	53	15	21	42,000	42,000	0	27,701	74	10.2	19.2
Nova Charter-Southeast	10	4	0	0	0	40	40	21	0	0	0	33,613	69	12.1	30.6
Pegasus Charter	14	11	7	0	4	75	0	14	50,000	0	57,490	29,558	47	11.8	15.6
Rylie Faith Family Academy	110	51	2	5	3	46	1	44	45,500	38,400	32,667	24,618	35	7.2	15.5
Texas Language Charter	13	5	8	0	0	38	15	39	52,523	0	0	30,602	65	5.0	12.9
Universal Academy	78	50	5	5	12	64	1	13	56,250	47,079	40,278	31,272	65	9.8	15.4
Winfree Academy	43	27	5	3	13	63	0	16	65,000	51,707	30,510	28,214	29	12.4	19.6
070 ELLIS Region 10															
Waxahachie Faith Family	25	16	4	3	7	64	0	22	31,429	46,000	22,745	24,853	16	9.5	14.8
071 EL PASO Region 19															
Burnham Wood Charter	20	12	5	11	0	60	0	23	70,000	29,728	0	23,205	26	8.6	14.3
El Paso Academy East	5	3	9	37	0	54	0	0	48,000	37,500	0	35,375	54	18.1	33.4
El Paso Sch of Excellence	28	9	0	0	11	32	7	50	0	0	38,400	36,111	79	6.6	20.6
Paso Del Norte	5	3	0	0	0	50	10	40	0	0	0	17,842	90	39.4	?
072 ERATH Region 11															
Paradigm Accelerated School	4	1	0	23	0	30	47	0	0	28,920	0	9,030	0	11.7	39.7
084 GALVESTON Region 4															
Mainland Preparatory Acad	23	17	4	4	0	74	4	13	65,000	65,000	0	32,926	96	11.3	15.2
Odyssey Academy Inc	21	13	2	2	0	63	9	23	95,000	95,000	0	28,706	63	8.3	13.3
092 GREGG Region 7															
East Texas Charter H S	10	7	5	6	5	65	19	0	83,318	50,240	34,000	36,606	0	13.8	21.3
101 HARRIS Region 4															
Acad-Accelerated Learning	15	8	7	7	0	54	0	33	85,060	60,649	0	31,525	100	9.5	17.6
Academy of Houston	46	34	2	4	1	73	0	20	35,000	44,750	?	23,308	95	12.7	17.4
Alief Montessori Community M	13	5	6	5	0	41	47	0	60,000	34,300	0	31,108	47	7.4	18.2
Alphonso Crutchs-Life Supp	38	23	0	0	22	60	16	2	100,000	0	20,681	27,207	92	22.7	38.0

"?" indicates that data for this item fall outside a reasonable range.

"M" indicates that the charter is a member of a special education shared services arrangement. "F" indicates that it is the fiscal agent.

TEACHERS

46. % TEACHERS WITH 1 OR MORE PERMITS	47. % WITH 5 OR FEWER YEARS EXPERIENCE	48. AVERAGE YEARS OF EXPERIENCE	49. % WITH ADVANCED DEGREES	50. TEACHER TURNOVER RATE	51. % AFRICAN AMERICAN	52. % HISPANIC	53. % WHITE	54. % OTHER	55. % REGULAR EDUCATION	56. % SPECIAL EDUCATION	57. % COMPENSATORY EDUCATION	58. % BILINGUAL/ESL EDUCATION	59. % CAREER & TECHNOLOGY ED.	60. % OTHER EDUC. (INCLUDES G&T)	County Number, Name, Charter Name
															057 DALLAS
0.0	60.0	6.8	0.0	68.2	60	10	20	10	100	0	0	0	0	0	Nova
0.0	47.8	12.6	26.1	0.0	22	0	26	52	100	0	0	0	0	0	Nova Charter-Southeast
0.0	100.0	1.1	58.1	64.7	35	9	56	0	100	0	0	0	0	0	Pegasus Charter
0.0	82.4	2.3	3.9	38.5	22	6	71	2	69	4	13	2	4	9	Rylie Faith Family Academy
0.0	60.4	6.5	0.0	0.0	20	40	40	0	100	0	0	0	0	0	Texas Language Charter
0.0	79.9	3.7	4.0	56.0	62	0	38	0	94	2	2	2	0	0	Universal Academy
0.0	77.5	4.8	20.2	0.0	26	15	59	0	100	0	0	0	0	0	Winfree Academy
															070 ELLIS
0.0	76.0	4.5	13.1	38.5	4	0	96	0	100	0	0	0	0	0	Waxahachie Faith Family
															071 EL PASO
0.0	42.9	8.9	16.9	70.5	17	17	58	8	100	0	0	0	0	0	Burnham Wood Charter
0.0	16.7	12.2	0.0	0.0	0	67	33	0	83	17	0	0	0	0	El Paso Academy East
0.0	77.8	2.1	0.0	0.0	0	89	11	0	89	11	0	0	0	0	El Paso Sch of Excellence
0.0	20.0	9.8	0.0	92.3	20	40	20	20	100	0	0	0	0	0	Paso Del Norte
															072 ERATH
0.0	57.0	8.6	0.0	0.0	0	0	100	0	100	0	0	0	0	0	Paradigm Accelerated School
															084 GALVESTON
0.0	64.7	6.8	23.5	20.8	88	6	6	0	100	0	0	0	0	0	Mainland Preparatory Acad
0.0	77.7	5.3	29.8	62.5	7	33	44	15	82	0	0	0	0	18	Odyssey Academy Inc
															092 GREGG
0.0	50.3	7.5	14.8	18.4	0	0	100	0	87	0	0	0	13	0	East Texas Charter H S
															101 HARRIS
0.0	62.5	6.4	25.0	51.3	100	0	0	0	100	0	0	0	0	0	Acad-Accelerated Learning
0.0	85.5	2.7	0.0	29.0	93	3	4	0	95	2	0	3	0	0	Academy of Houston
0.0	36.8	9.1	21.1	22.4	0	0	97	3	100	0	0	0	0	0	Alief Montessori Community
0.0	65.6	5.9	17.1	55.2	82	0	13	4	100	0	0	0	0	0	Alphonso Crutchs-Life Supp

"n/a" indicates "not applicable" or "not available." Note that first-year charters show "n/a" for all prior year items.

County Number, Name, Region, Charter Name, SSA Status		TAXES AND BUDGETED REVENUES								FUND BALANCES		BUDGETED EXPENDITURES
		61. TAXABLE VALUE PER PUPIL	62. LOCALLY ADOPTED TAX RATE	63. STATE AID PER PUPIL	64. TOTAL REVENUE	65. TOTAL REVENUE PER PUPIL	66. % STATE	67. % LOCAL AND OTHER	68. % FEDERAL	69. FUND BALANCE (END OF 1999-2000)	70. % FUND BALANCE (OF 2000-01 BUDGET)	71. TOTAL EXPENDITURES
057 DALLAS	Region 10											
Nova		0	0.000	4,184	772,950	4,026	96	1	3	144,004	20	743,082
Nova Charter-Southeast		0	0.000	4,188	493,950	4,222	97	1	3	n/a	n/a	409,683
Pegasus Charter		0	0.000	4,512	686,177	4,084	96	1	3	160,780	22	765,231
Rylie Faith Family Academy		0	0.000	4,621	4,000,344	5,045	94	0	6	425,762	25	1,714,550
Texas Language Charter		0	0.000	5,140	364,520	5,696	95	1	4	-56,542	0	364,960
Universal Academy		0	0.000	4,850	3,932,500	5,120	90	5	5	67,614	1	5,348,469
Winfree Academy		0	0.000	5,854	2,387,897	4,480	98	2	0	n/a	n/a	1,828,101
070 ELLIS	Region 10											
Waxahachie Faith Family		0	0.000	4,134	1,085,580	4,504	94	2	4	40,318	5	919,626
071 EL PASO	Region 19											
Burnham Wood Charter		0	0.000	3,863	636,336	3,765	6	94	0	113	0	646,335
El Paso Academy East		0	0.000	7,940	522,715	5,280	100	0	0	n/a	n/a	583,148
El Paso Sch of Excellence		0	0.000	4,646	608,240	3,288	99	1	0	n/a	n/a	842,464
Paso Del Norte		0	0.000	3,685	771,408	3,916	100	0	0	173,794	23	771,408
072 ERATH	Region 11											
Paradigm Accelerated School		0	0.000	4,228	232,500	4,650	100	0	0	n/a	n/a	201,500
084 GALVESTON	Region 4											
Mainland Preparatory Acad		0	0.000	5,414	1,379,457	5,326	99	0	1	176,821	13	1,364,430
Odyssey Academy Inc		0	0.000	4,510	1,436,959	8,028	60	34	5	182,724	18	1,088,716
092 GREGG	Region 7											
East Texas Charter H S		0	0.000	3,856	597,143	4,147	100	0	0	-110,510	0	597,143
101 HARRIS	Region 4											
Acad-Accelerated Learning		0	0.000	8,506	1,171,505	8,428	81	19	0	43,102	6	727,505
Academy of Houston		0	0.000	3,952	2,505,120	4,253	100	0	0	-38,890	0	2,497,339
Alief Montessori Community	M	0	0.000	4,333	539,231	5,447	85	11	4	78,503	23	345,920
Alphonso Crutchs-Life Supp		0	0.000	4,286	3,238,000	3,787	100	0	0	679,767	21	3,172,500

"?" indicates that data for this item fall outside a reasonable range.
"M" indicates that the charter is a member of a special education shared services arrangement. "F" indicates that it is the fiscal agent.

Page 6 of 6

72. % INSTRUCTIONAL	73. % CENTRAL ADMINISTRATIVE	74. % SCHOOL LEADERSHIP	75. % PLANT SERVICES	76. % OTHER OPERATING	77. % NON-OPERATING	78. TOTAL OPERATING EXPENDITURES	79. TOTAL OPERATING EXPENDITURES PER PUPIL	80. TOTAL INSTRUCTIONAL EXPENDITURES	81. TOTAL INSTRUCTIONAL EXPENDITURES PER PUPIL	82. % REGULAR EDUCATION	83. % SPECIAL EDUCATION	84. % COMPENSATORY EDUCATION	85. % BILINGUAL/ESL EDUCATION	86. % CAREER & TECHNOLOGY ED.	87. % GIFTED & TALENTED ED.	County Number, Name, Charter Name
BUDGETED EXPENDITURES								BUDGETED INSTRUCTIONAL EXPENDITURES								
																057 DALLAS
60	11	11	12	5	0	741,082	3,860	448,562	2,336	97	3	0	0	0	0	Nova
67	10	9	10	4	0	409,683	3,502	272,753	2,331	99	1	0	0	0	0	Nova Charter-Southeast
54	15	8	15	8	0	765,031	4,554	410,462	2,443	91	3	2	5	0	0	Pegasus Charter
84	13	0	1	3	0	1,714,550	2,162	1,437,550	1,813	92	8	0	0	0	0	Rylie Faith Family Academy
55	17	7	12	7	1	362,660	5,667	201,480	3,148	99	1	0	0	0	0	Texas Language Charter
33	15	5	2	25	20	4,263,169	5,551	1,774,998	2,311	100	0	0	0	0	0	Universal Academy
27	26	13	25	9	0	1,828,101	3,430	502,727	943	80	12	0	0	9	0	Winfree Academy
																070 ELLIS
49	5	7	22	13	3	890,766	3,696	453,389	1,881	100	0	0	0	0	0	Waxahachie Faith Family
																071 EL PASO
38	32	5	21	4	0	646,335	3,824	248,336	1,469	87	7	6	0	0	0	Burnham Wood Charter
46	18	17	18	1	0	583,148	5,890	268,611	2,713	0	2	96	2	0	0	El Paso Academy East
43	16	6	26	10	0	842,464	4,554	358,200	1,936	80	20	0	0	0	0	El Paso Sch of Excellence
37	22	19	16	6	0	771,408	3,916	286,155	1,453	99	1	0	0	0	0	Paso Del Norte
																072 ERATH
44	22	5	8	21	0	201,500	4,030	89,000	1,780	1	0	99	0	0	0	Paradigm Accelerated School
																084 GALVESTON
72	8	5	7	2	6	1,287,930	4,973	987,670	3,813	99	1	0	0	0	0	Mainland Preparatory Acad
37	12	8	19	17	6	1,019,075	5,693	401,140	2,241	85	4	0	4	0	6	Odyssey Academy Inc
																092 GREGG
55	13	9	9	5	9	542,745	3,769	327,719	2,276	74	2	5	0	19	0	East Texas Charter H S
																101 HARRIS
49	29	20	2	1	0	727,505	5,234	352,954	2,539	100	0	0	0	0	0	Acad-Accelerated Learning
30	13	25	13	1	18	2,045,423	3,473	746,543	1,267	76	8	16	0	0	0	Academy of Houston
50	26	0	5	10	8	318,920	3,221	174,000	1,758	98	2	0	0	0	0	Alief Montessori Community
43	9	7	27	14	0	3,172,500	3,711	1,370,000	1,602	93	7	0	0	0	0	Alphonso Crutchs-Life Supp

"n/a" indicates "not applicable" or "not available." Note that first-year charters show "n/a" for all prior year items.

CHARTER DETAIL

County Number, Name, Region, Charter Name, SSA Status		1. ACCOUNTABILITY RATINGS	2. TOTAL NUMBER OF SCHOOLS	3. TOTAL STUDENTS	4. % AFRICAN AMERICAN	5. % HISPANIC	6. % WHITE	7. % OTHER	8. % ECONOMICALLY DISADVANTAGED	9. % SPECIAL EDUCATION	10. % BILINGUAL/ESL EDUCATION	11. % CAREER & TECHNOLOGY	12. % GIFTED & TALENTED ED.	13. ATTENDANCE RATE (1999-2000)	14. ANNUAL DROPOUT RATE (1999-2000)	15. FOUR-YEAR DROPOUT RATE (CLASS OF 2000)	16. NUMBER OF GRADUATES (CLASS OF 2000)	17. % GRADUATED (CLASS OF 2000)
					STUDENTS													
101 HARRIS Region 4																		
American Acad of Excellence	M	CS	1	223	19	69	12	0	61.9	7	0	31	0	54.4	11.5	0.0	7	16.7
Amigos Por Vida		CS	1	315	4	95	1	1	94.0	0	0	0	0	97.1	n/a	n/a	n/a	n/a
Benjis Special Educ Acad		CS	1	214	99	1	0	0	100.0	16	0	0	0	99.5	0.0	n/a	n/a	n/a
Calvin Nelms Charter H S		CS	1	168	6	32	63	0	1.2	5	6	96	0	87.8	5.8	0.0	21	10.0
Children First Acad-Houston		CS	1	339	96	4	0	0	13.0	4	0	0	0	97.9	0.0	n/a	n/a	n/a
Comquest Academy		CS	1	57	5	19	75	0	0.0	9	0	98	0	98.9	0.0	0.0	9	0.0
Crossroads Community Ed Ctr		CS	1	62	77	11	2	10	82.3	0	0	0	0	91.5	0.0	LT 5	n/a	LT 5
Ed White School-Education		CS	2	215	3	9	85	3	14.9	8	4	1	0	93.2	3.7	31.3	9	31.3
George I Sanchez Charter	F	CS	2	442	3	96	1	0	64.7	7	4	60	0	88.9	4.5	20.0	62	29.3
Girls & Boys Prep Academy		CS	1	320	97	1	1	1	51.6	4	0	0	5	97.3	0.0	0.0	42	88.2
Gulf Shores Academy		CS	1	696	82	17	1	0	99.7	7	10	74	4	95.4	0.2	0.0	68	30.5
Harmony Science Academy		CS	1	186	59	17	19	5	33.3	5	0	0	0	n/a	n/a	n/a	n/a	n/a
Harris County Juv Justice		CS	6	665	41	39	19	1	100.0	15	8	0	0	99.8	0.0	0.0	n/a	0.0
Heights Charter	M	CS	1	226	23	66	12	0	85.4	6	0	0	3	88.1	1.4	0.0	10	38.9
Houston Advantage Charter		CS	1	700	31	62	6	0	65.7	7	9	0	0	93.5	n/a	n/a	n/a	n/a
Houston Can Academy Charter		CS	1	340	69	30	1	0	46.5	8	0	27	0	77.9	5.9	17.8	95	25.2
Houston H S for Business		CS	1	79	84	17	0	0	62.0	4	0	0	0	91.6	2.2	10.0	8	10.0
Houston Heights Learn-Acad		CS	1	90	33	60	7	0	81.1	0	0	0	0	95.4	n/a	n/a	n/a	n/a
Impact Charter		CS	1	167	96	1	2	1	91.0	0	0	0	0	96.5	n/a	n/a	n/a	n/a
Jamies House Charter		CS	1	44	43	23	34	0	97.7	68	0	0	0	97.0	7.7	LT 5	n/a	LT 5
Jesse Jackson Academy		CS	1	215	97	3	0	0	72.6	14	0	100	0	85.9	19.9	24.3	7	5.4
Kipp, Inc Charter		CS	1	316	16	81	2	1	91.1	3	14	0	0	98.6	0.2	LT 5	n/a	LT 5
La Amistad Love & Lrn-Acad		CS	1	106	80	20	0	0	96.2	0	0	0	0	n/a	n/a	n/a	n/a	n/a
Medical Center Charter		CS	2	262	71	12	8	8	38.5	2	1	0	25	97.6	n/a	n/a	n/a	n/a
NW Math Science & Lang		CS	1	132	97	2	2	0	37.9	3	0	0	0	100.0	n/a	n/a	n/a	n/a
Prepared Table		CS	2	1,752	90	8	2	1	99.9	6	0	0	0	96.7	0.0	0.0	24	44.0
R.Yzaguirre Sch for Success		CS	1	621	0	99	1	0	74.7	8	6	12	0	96.6	0.0	LT 5	n/a	LT 5
Ser-Ninos Charter	M	CS	1	330	3	97	0	0	83.9	4	93	0	0	96.8	n/a	n/a	n/a	n/a
Southwest High School		CS	6	522	29	57	13	2	51.1	21	26	35	0	91.7	6.6	9.8	67	32.9
Two Dimensions Prep Acad		CS	1	223	99	1	0	0	71.3	1	0	0	0	98.7	0.0	n/a	n/a	n/a
Univ of Houston Charter	M	CS	1	132	33	21	36	9	14.4	5	2	0	0	97.0	n/a	n/a	n/a	n/a
Varnett Charter		CS	1	626	98	2	0	0	11.5	7	0	0	0	99.9	n/a	n/a	n/a	n/a

"?" indicates that data for this item fall outside a reasonable range.
"M" indicates that the charter is a member of a special education shared services arrangement. "F" indicates that it is the fiscal agent.

TAAS PERCENT OF STUDENTS PASSING FOR ALL GRADES COMBINED (SPRING 2001)									COLLEGE ADMISSIONS TESTS (CLASS OF 2000)				
18. ALL TESTS TAKEN	19. READING	20. WRITING	21. MATHEMATICS	22. AFRICAN AMERICAN	23. HISPANIC	24. WHITE	25. OTHER	26. ECONOMICALLY DISADVANTAGED	27. PERCENT TESTED	28. PERCENT AT OR ABOVE CRITERION	29. SAT I: MEAN TOTAL SCORE	30. ACT: MEAN COMPOSITE SCORE	County Number, Name, Charter Name
													101 HARRIS
40.0	71.4	66.7	38.1	LT 5	36.8	LT 5	n/ a	35.3	0.0	n/ a	n/ a	n/ a	American Acad of Excellence
18.3	39.0	72.2	50.8	LT 5	18.2	LT 5	LT 5	18.3	n/ a	n/ a	n/ a	n/ a	Amigos Por Vida
54.8	67.7	70.0	67.7	54.8	n/ a	n/ a	n/ a	54.8	n/ a	n/ a	n/ a	n/ a	Benjis Special Educ Acad
63.0	79.2	69.6	71.4	LT 5	57.1	63.6	n/ a	n/ a	0.0	n/ a	n/ a	n/ a	Calvin Nelms Charter H S
64.1	73.3	93.3	77.5	61.9	80.0	n/ a	n/ a	n/ a	n/ a	n/ a	n/ a	n/ a	Children First Acad-Houston
45.5	90.0	45.5	88.9	n/ a	LT 5	42.9	n/ a	LT 5	0.0	n/ a	n/ a	n/ a	Comquest Academy
n/ a	n/ a	n/ a	n/ a	n/ a	n/ a	n/ a	n/ a	n/ a	n/ a	n/ a	n/ a	n/ a	Crossroads Community Ed Ctr
43.5	77.3	53.3	60.9	LT 5	LT 5	40.0	LT 5	LT 5	0.0	n/ a	n/ a	n/ a	Ed White School-Education
56.1	78.8	84.9	61.1	LT 5	54.7	n/ a	n/ a	57.5	32.3	0.0	753	15.9	George I Sanchez Charter
56.0	75.3	72.9	66.3	56.4	n/ a	LT 5	LT 5	58.3	35.9	0.0	777	14.3	Girls & Boys Prep Academy
27.3	33.3	42.9	44.4	30.0	LT 5	n/ a	n/ a	27.3	0.0	n/ a	n/ a	n/ a	Gulf Shores Academy
64.1	78.1	75.8	71.9	62.5	56.5	76.2	71.4	54.7	n/ a	n/ a	n/ a	n/ a	Harmony Science Academy
41.2	59.5	48.3	57.5	28.6	50.0	50.0	n/ a	41.2	n/ a	n/ a	n/ a	n/ a	Harris County Juv Justice
57.9	77.6	72.0	72.0	50.0	55.9	77.8	n/ a	54.5	0.0	n/ a	n/ a	n/ a	Heights Charter
47.8	61.7	55.6	63.8	39.6	48.5	84.2	LT 5	44.5	n/ a	n/ a	n/ a	n/ a	Houston Advantage Charter
39.5	57.4	59.0	50.0	30.2	63.6	LT 5	n/ a	31.8	0.0	n/ a	n/ a	n/ a	Houston Can Academy Charter
LT 5	n/ a	n/ a	LT 5	LT 5	n/ a	n/ a	n/ a	n/ a	0.0	n/ a	n/ a	n/ a	Houston H S for Business
0.0	45.5	n/ a	0.0	LT 5	0.0	LT 5	n/ a	0.0	n/ a	n/ a	n/ a	n/ a	Houston Heights Learn-Acad
38.5	100.0	0.0	100.0	38.5	n/ a	n/ a	n/ a	41.7	n/ a	n/ a	n/ a	n/ a	Impact Charter
33.3	50.0	40.0	33.3	LT 5	LT 5	LT 5	n/ a	25.0	n/ a	n/ a	n/ a	n/ a	Jamies House Charter
LT 5	LT 5	LT 5	n/ a	LT 5	n/ a	n/ a	n/ a	LT 5	0.0	n/ a	n/ a	n/ a	Jesse Jackson Academy
99.0	99.0	100.0	100.0	97.9	99.2	100.0	LT 5	99.3	n/ a	n/ a	n/ a	n/ a	Kipp, Inc Charter
n/ a	n/ a	n/ a	n/ a	n/ a	n/ a	n/ a	n/ a	n/ a	n/ a	n/ a	n/ a	n/ a	La Amistad Love & Lrn-Acad
66.2	81.2	72.2	75.7	60.0	LT 5	77.8	88.9	52.6	n/ a	n/ a	n/ a	n/ a	Medical Center Charter
15.0	95.0	LT 5	21.1	15.0	n/ a	n/ a	n/ a	LT 5	n/ a	n/ a	n/ a	n/ a	NW Math Science & Lang
34.1	51.5	51.4	56.1	31.4	50.0	LT 5	LT 5	33.7	0.0	n/ a	n/ a	n/ a	Prepared Table
49.4	61.0	63.4	69.5	LT 5	49.2	LT 5	n/ a	47.5	n/ a	n/ a	n/ a	n/ a	R.Yzaguirre Sch for Success
71.0	75.6	91.7	83.3	LT 5	70.0	n/ a	LT 5	71.4	n/ a	n/ a	n/ a	n/ a	Ser-Ninos Charter
28.8	58.3	51.7	50.8	17.6	32.6	LT 5	n/ a	28.6	25.4	0.0	717	n/ a	Southwest High School
62.1	79.6	89.5	66.7	62.1	n/ a	n/ a	n/ a	61.1	n/ a	n/ a	n/ a	n/ a	Two Dimensions Prep Acad
55.1	79.2	68.8	66.7	35.0	72.7	75.0	LT 5	37.5	n/ a	n/ a	n/ a	n/ a	Univ of Houston Charter
67.7	80.3	97.4	71.4	67.4	LT 5	n/ a	n/ a	66.7	n/ a	n/ a	n/ a	n/ a	Varnett Charter

"n/ a" indicates "not applicable" or "not available." Note that first-year charters show "n/ a" for all prior year items.
"LT 5 " indicates that more than zero, but less than five students were in this category; therefore, results are masked to protect the students' anonymity.

762

County Number, Name, Region, Charter Name, SSA Status		31. TOTAL STAFF FTE	32. TOTAL TEACHER FTE	33. % CENTRAL ADMINISTRATIVE	34. % SCHOOL ADMINISTRATIVE	35. % PROFESSIONAL SUPPORT STAFF	36. % TEACHERS	37. % EDUCATIONAL AIDES	38. % AUXILIARY STAFF	39. AVERAGE CENTRAL ADMINISTRATIVE SALARY	40. AVERAGE SCHOOL ADMINISTRATIVE SALARY	41. AVERAGE PROFESSIONAL SUPPORT STAFF SALARY	42. AVERAGE TEACHER SALARY	43. % MINORITY	44. NUMBER OF STUDENTS PER TOTAL STAFF	45. NUMBER OF STUDENTS PER TEACHER
		STAFF														
101 HARRIS	Region 4															
American Acad of Excellence	M	11	7	11	6	18	64	0	0	54,857	48,000	51,967	31,190	18	20.9	32.3
Amigos Por Vida		15	13	0	0	0	87	0	13	0	0	0	29,231	100	21.0	24.2
Benjis Special Educ Acad		28	23	7	0	0	83	7	3	42,442	0	0	30,500	79	7.8	9.4
Calvin Nelms Charter H S		13	9	3	1	2	70	0	24	49,842	41,000	33,994	38,518	8	13.0	18.7
Children First Acad-Houston		33	15	7	3	0	45	9	36	67,778	43,000	0	24,485	100	10.4	23.3
Comquest Academy		6	2	17	17	0	38	29	0	68,000	49,500	0	23,867	0	9.5	25.3
Crossroads Community Ed Ctr		7	4	0	29	14	57	0	0	0	37,500	23,000	27,000	100	8.9	15.5
Ed White School-Education		21	14	5	0	5	67	5	19	52,000	0	20,000	31,961	14	10.2	15.4
George I Sanchez Charter	F	41	21	5	0	37	51	0	7	53,250	46,500	24,577	34,049	49	10.8	21.1
Girls & Boys Prep Academy		34	29	0	3	9	85	0	3	0	76,000	27,000	35,841	97	9.5	11.1
Gulf Shores Academy		50	25	2	0	0	50	0	48	60,000	0	0	31,577	98	14.0	28.1
Harmony Science Academy		15	10	7	13	7	67	7	0	33,000	46,750	24,000	20,280	47	12.4	18.6
Harris County Juv Justice		79	56	1	6	6	71	3	13	31,200	41,645	37,309	30,320	71	8.4	11.9
Heights Charter	M	16	14	0	0	12	88	0	0	0	0	26,000	29,172	69	14.1	16.1
Houston Advantage Charter		57	31	2	5	4	54	26	9	45,900	52,967	26,479	33,377	82	12.3	22.6
Houston Can Academy Charter		31	10	3	0	0	32	0	65	72,500	0	0	29,295	84	11.0	34.0
Houston H S for Business		8	5	0	0	0	63	0	37	0	0	0	23,520	88	9.9	15.8
Houston Heights Learn-Acad		10	6	0	10	0	60	30	0	0	40,213	0	27,144	100	9.0	15.1
Impact Charter		18	10	6	6	6	55	0	28	15,000	35,000	9,000	22,680	89	9.5	17.3
Jamies House Charter		14	5	7	7	7	35	0	45	60,000	40,000	29,000	25,800	93	3.0	8.8
Jesse Jackson Academy		9	4	15	12	0	48	0	24	23,553	121,228	0	37,306	100	23.6	48.7
Kipp, Inc Charter		30	17	7	3	7	55	0	28	11,497	52,305	43,198	33,855	51	10.5	19.0
La Amistad Love & Lrn-Acad		3	1	0	33	33	33	0	0	0	1	1	1	100	35.3	?
Medical Center Charter		25	17	4	4	0	68	0	24	60,768	60,768	0	27,779	67	10.4	15.2
NW Math Science & Lang		7	6	0	14	0	86	0	0	0	85,000	0	16,033	100	18.9	22.0
Prepared Table		173	61	0	5	2	35	1	57	0	56,619	29,530	24,650	99	10.1	28.7
R.Yzaguirre Sch for Success		79	32	0	1	1	40	24	34	0	51,500	32,000	29,212	90	7.9	19.5
Ser-Ninos Charter	M	43	21	1	1	0	48	0	49	58,920	56,498	0	35,080	81	7.7	15.9
Southwest High School		62	32	2	6	3	52	2	35	60,990	36,675	30,900	33,844	63	8.5	16.2
Two Dimensions Prep Acad		27	19	0	7	4	70	0	19	0	39,000	24,000	21,632	100	8.3	11.7
Univ of Houston Charter	M	16	7	6	0	13	44	38	0	59,042	0	29,784	37,655	44	8.3	18.9
Varnett Charter		72	32	1	0	28	45	26	0	98,900	0	28,928	23,759	96	8.7	19.6

"?" indicates that data for this item fall outside a reasonable range.

"M" indicates that the charter is a member of a special education shared services arrangement. "F" indicates that it is the fiscal agent.

761

TEACHERS

County Number, Name, Charter Name	46. % TEACHERS WITH 1 OR MORE PERMITS	47. % WITH 5 OR FEWER YEARS EXPERIENCE	48. AVERAGE YEARS OF EXPERIENCE	49. % WITH ADVANCED DEGREES	50. TEACHER TURNOVER RATE	51. % AFRICAN AMERICAN	52. % HISPANIC	53. % WHITE	54. % OTHER	55. % REGULAR EDUCATION	56. % SPECIAL EDUCATION	57. % COMPENSATORY EDUCATION	58. % BILINGUAL/ESL EDUCATION	59. % CAREER & TECHNOLOGY ED.	60. % OTHER EDUC. (INCLUDES G&T)
101 HARRIS															
American Acad of Excellence	0.0	85.5	4.5	14.5	100.0	0	28	72	0	85	0	0	0	15	0
Amigos Por Vida	0.0	100.0	1.0	0.0	61.5	54	46	0	0	100	0	0	0	0	0
Benjis Special Educ Acad	0.0	46.5	9.6	21.1	50.0	66	8	25	0	100	0	0	0	0	0
Calvin Nelms Charter H S	0.0	58.7	6.1	35.1	38.4	11	0	89	0	73	0	5	0	22	0
Children First Acad-Houston	0.0	93.1	3.1	20.6	39.6	93	7	0	0	93	0	0	0	0	7
Comquest Academy	0.0	55.6	5.9	44.4	90.9	0	0	100	0	100	0	0	0	0	0
Crossroads Community Ed Ctr	0.0	75.0	3.3	0.0	0.0	100	0	0	0	100	0	0	0	0	0
Ed White School-Education	0.0	57.1	6.6	35.7	44.2	0	0	100	0	92	8	0	0	0	0
George I Sanchez Charter	0.0	85.9	1.7	14.3	63.6	10	24	62	5	100	0	0	0	0	0
Girls & Boys Prep Academy	0.0	72.7	10.0	20.3	33.3	93	0	3	3	93	7	0	0	0	0
Gulf Shores Academy	0.0	88.0	4.0	8.0	21.5	92	8	0	0	90	6	0	4	0	0
Harmony Science Academy	0.0	70.0	5.6	10.0	0.0	50	0	50	0	89	10	0	1	0	0
Harris County Juv Justice	0.0	82.1	4.6	14.3	34.5	62	11	27	0	59	11	0	5	25	0
Heights Charter	0.0	100.0	0.4	7.1	78.2	50	14	29	7	100	0	0	0	0	0
Houston Advantage Charter	0.0	74.2	5.1	6.5	27.3	81	3	16	0	97	3	0	0	0	0
Houston Can Academy Charter	0.0	70.0	5.2	20.0	63.6	80	10	10	0	80	10	0	0	10	0
Houston H S for Business	0.0	40.0	6.6	20.0	56.8	100	0	0	0	100	0	0	0	0	0
Houston Heights Learn-Acad	0.0	100.0	0.5	0.0	60.0	100	0	0	0	100	0	0	0	0	0
Impact Charter	0.0	60.0	7.8	0.0	45.5	80	0	20	0	100	0	0	0	0	0
Jamies House Charter	0.0	60.0	7.8	0.0	77.2	100	0	0	0	13	87	0	0	0	0
Jesse Jackson Academy	0.0	45.7	4.9	36.6	39.2	100	0	0	0	100	0	0	0	0	0
Kipp, Inc Charter	0.0	58.8	4.4	11.8	76.8	12	29	59	0	100	0	0	0	0	0
La Amistad Love & Lrn-Acad	0.0	100.0	5.0	0.0	100.0	100	0	0	0	100	0	0	0	0	0
Medical Center Charter	0.0	92.4	2.7	0.0	57.1	31	38	25	6	100	0	0	0	0	0
NW Math Science & Lang	0.0	100.0	1.0	0.0	100.0	83	0	0	17	100	0	0	0	0	0
Prepared Table	0.0	88.5	2.9	0.0	51.6	98	0	2	0	92	8	0	0	0	0
R.Yzaguirre Sch for Success	0.0	81.1	4.1	12.6	55.6	11	64	19	6	82	0	0	18	0	0
Ser-Ninos Charter	0.0	76.4	3.1	9.6	22.4	10	52	34	5	61	0	0	39	0	0
Southwest High School	0.0	87.6	2.1	24.8	46.2	43	11	46	0	51	40	0	3	6	0
Two Dimensions Prep Acad	0.0	52.6	5.6	5.3	31.3	95	5	0	0	100	0	0	0	0	0
Univ of Houston Charter	0.0	57.1	7.0	14.3	0.0	29	14	57	0	86	0	14	0	0	0
Varnett Charter	0.0	59.3	6.7	9.4	61.5	97	0	3	0	75	6	0	0	0	19

"n/a" indicates "not applicable" or "not available." Note that first-year charters show "n/a" for all prior year items.

County Number, Name, Region, Charter Name, SSA Status		TAXES AND BUDGETED REVENUES								FUND BALANCES		BUDGETED EXPENDITURES
		61. TAXABLE VALUE PER PUPIL	62. LOCALLY ADOPTED TAX RATE	63. STATE AID PER PUPIL	64. TOTAL REVENUE	65. TOTAL REVENUE PER PUPIL	66. % STATE	67. % LOCAL AND OTHER	68. % FEDERAL	69. FUND BALANCE (END OF 1999-2000)	70. % FUND BALANCE (OF 2000-01 BUDGET)	71. TOTAL EXPENDITURES
101 HARRIS Region 4												
American Acad of Excellence	M	0	0.000	4,922	5,000	22	?	0	100	?	?	1,013,200
Amigos Por Vida		0	0.000	5,051	1,369,788	4,349	100	0	0	-169,251	0	1,364,327
Benjis Special Educ Acad		0	0.000	5,270	914,679	4,274	100	0	0	?	?	914,679
Calvin Nelms Charter H S		0	0.000	4,553	745,959	4,440	100	0	0	-3,326	0	745,959
Children First Acad-Houston		0	0.000	5,205	1,002,964	2,959	100	0	0	315,912	32	972,918
Comquest Academy		0	0.000	5,558	503,949	8,841	91	6	3	144,231	50	290,992
Crossroads Community Ed Ctr		0	0.000	5,637	256,000	4,129	100	0	0	-31,157	0	353,040
Ed White School-Education		0	0.000	4,428	9,050	42	?	100	0	38,525	5	761,726
George I Sanchez Charter	F	0	0.000	4,765	2,112,395	4,779	92	0	8	-192,210	0	2,169,709
Girls & Boys Prep Academy		0	0.000	4,927	1,839,365	5,748	98	2	0	83,598	5	1,777,091
Gulf Shores Academy		0	0.000	7,464	640,000	920	?	53	47	221,723	8	2,851,001
Harmony Science Academy		0	0.000	4,129	834,633	4,487	92	5	3	n/a	n/a	802,664
Harris County Juv Justice		0	0.000	6,189	4,664,615	7,014	93	0	7	?	?	2,767,960
Heights Charter	M	0	0.000	3,624	430,590	1,905	100	0	0	100,946	16	649,852
Houston Advantage Charter		0	0.000	4,384	3,735,580	5,337	81	0	19	?	?	4,080,228
Houston Can Academy Charter		0	0.000	4,106	1,540,500	4,531	100	0	0	-1,408,729	0	1,862,074
Houston H S for Business		0	0.000	4,623	326,800	4,137	100	0	0	-17,791	0	340,200
Houston Heights Learn-Acad		0	0.000	4,501	436,751	4,853	100	0	0	-60,311	0	342,000
Impact Charter		0	0.000	3,491	599,190	3,588	86	0	14	-53,754	0	579,191
Jamies House Charter		0	0.000	14,170	700,000	15,909	100	0	0	92,240	14	648,000
Jesse Jackson Academy		0	0.000	3,886	636,175	2,959	100	0	0	-47,940	0	484,835
Kipp, Inc Charter		0	0.000	6,785	2,347,828	7,430	69	11	20	1,770,858	75	2,362,982
La Amistad Love & Lrn-Acad		0	0.000	3,523	?	?	?	0	0	52,183	?	?
Medical Center Charter		0	0.000	4,104	1,575,386	6,013	85	3	12	-181,869	0	1,613,411
NW Math Science & Lang		0	0.000	4,766	485,450	3,678	100	0	0	-82,003	0	477,520
Prepared Table		0	0.000	619	9,821,022	5,606	100	0	0	778,707	10	8,950,292
R.Yzaguirre Sch for Success		0	0.000	5,087	2,590,353	4,171	92	0	8	?	?	1,658,830
Ser-Ninos Charter	M	0	0.000	4,961	1,682,205	5,098	92	2	7	1,137,145	61	1,988,922
Southwest High School		0	0.000	5,107	3,289,247	6,301	97	1	2	229,004	8	3,123,732
Two Dimensions Prep Acad		0	0.000	4,851	1,366,405	6,127	90	1	9	228,278	19	1,305,965
Univ of Houston Charter	M	0	0.000	4,256	743,053	5,629	65	33	2	?	?	763,951
Varnett Charter		0	0.000	4,806	3,659,934	5,847	84	7	9	881,960	32	2,734,378

"?" indicates that data for this item fall outside a reasonable range.

"M" indicates that the charter is a member of a special education shared services arrangement. "F" indicates that it is the fiscal agent.

Page 6 of 6

County Number, Name, Charter Name	72. % Instructional	73. % Central Administrative	74. % School Leadership	75. % Plant Services	76. % Other Operating	77. % Non-Operating	78. Total Operating Expenditures	79. Total Operating Expenditures Per Pupil	80. Total Instructional Expenditures	81. Total Instructional Expenditures Per Pupil	82. % Regular Education	83. % Special Education	84. % Compensatory Education	85. % Bilingual/ESL Education	86. % Career & Technology Ed.	87. % Gifted & Talented Ed.
	Budgeted Expenditures								**Budgeted Instructional Expenditures**							
101 HARRIS																
American Acad of Excellence	61	31	0	6	2	0	1,013,200	4,543	618,500	2,774	100	0	0	0	0	0
Amigos Por Vida	41	13	7	28	10	1	1,349,327	4,284	558,360	1,773	89	1	5	4	0	0
Benjis Special Educ Acad	91	6	0	3	0	0	914,679	4,274	833,409	3,894	100	0	0	0	0	0
Calvin Nelms Charter H S	64	10	4	14	4	4	717,109	4,269	477,586	2,843	70	2	2	0	27	0
Children First Acad-Houston	39	32	6	3	20	0	972,918	2,870	379,390	1,119	100	0	0	0	0	0
Comquest Academy	48	10	27	13	2	0	290,992	5,105	140,719	2,469	83	7	3	0	7	0
Crossroads Community Ed Ctr	38	15	17	29	0	0	353,040	5,694	135,500	2,185	100	0	0	0	0	0
Ed White School-Education	67	20	13	1	0	0	761,726	3,543	507,500	2,360	100	0	0	0	0	0
George I Sanchez Charter	39	13	5	25	19	0	2,169,709	4,909	845,677	1,913	100	0	0	0	0	0
Girls & Boys Prep Academy	51	10	6	17	15	0	1,777,091	5,553	902,540	2,820	84	7	6	0	3	0
Gulf Shores Academy	59	8	7	9	14	2	2,781,001	3,996	1,682,001	2,417	83	9	0	0	7	0
Harmony Science Academy	40	16	9	22	13	0	802,664	4,315	318,388	1,712	40	23	19	0	17	0
Harris County Juv Justice	69	20	0	0	11	0	2,767,960	4,162	1,907,624	2,869	63	15	0	7	15	0
Heights Charter	59	8	5	28	0	0	649,852	2,875	382,552	1,693	97	3	0	0	0	0
Houston Advantage Charter	47	24	4	13	11	0	4,080,228	5,829	1,938,048	2,769	98	2	0	0	0	0
Houston Can Academy Charter	27	20	15	15	24	0	1,862,074	5,477	498,175	1,465	100	0	0	0	0	0
Houston H S for Business	30	26	1	7	35	1	338,200	4,281	103,310	1,308	100	0	0	0	0	0
Houston Heights Learn-Acad	56	6	19	15	3	0	342,000	3,800	192,500	2,139	100	0	0	0	0	0
Impact Charter	54	17	7	12	11	0	579,191	3,468	309,958	1,856	100	0	0	0	0	0
Jamies House Charter	42	24	7	18	9	0	648,000	14,727	273,000	6,205	67	33	0	0	0	0
Jesse Jackson Academy	36	23	13	19	8	0	484,835	2,255	173,188	806	53	36	4	0	6	0
Kipp, Inc Charter	41	13	3	21	22	0	2,362,982	7,478	975,812	3,088	100	0	0	0	0	0
La Amistad Love & Lrn-Acad	?	?	?	?	0	0	?	?	?	?	?	0	0	0	0	0
Medical Center Charter	22	69	0	1	5	1	1,589,601	6,067	360,432	1,376	100	0	0	0	0	0
NW Math Science & Lang	40	21	9	28	2	0	477,520	3,618	191,500	1,451	100	0	0	0	0	0
Prepared Table	40	8	3	21	29	0	8,947,292	5,107	3,540,138	2,021	89	2	8	0	1	0
R.Yzaguirre Sch for Success	65	10	11	4	10	0	1,658,830	2,671	1,083,576	1,745	90	3	0	3	4	0
Ser-Ninos Charter	56	8	6	19	8	3	1,929,099	5,846	1,104,018	3,346	81	1	11	8	0	0
Southwest High School	57	10	8	10	14	0	3,111,732	5,961	1,792,943	3,435	32	55	8	2	3	0
Two Dimensions Prep Acad	51	9	9	19	12	0	1,305,965	5,856	662,609	2,971	76	2	19	0	4	0
Univ of Houston Charter	66	12	10	1	10	1	753,951	5,712	507,655	3,846	100	0	0	0	0	0
Varnett Charter	45	21	0	10	24	0	2,731,878	4,364	1,221,474	1,951	77	8	0	0	0	16

"n/a" indicates "not applicable" or "not available." Note that first-year charters show "n/a" for all prior year items.

770

769

CHARTER DETAIL

County Number, Name, Region, Charter Name, SSA Status	1. Accountability Ratings	2. Total Number of Schools	3. Total Students	4. % African American	5. % Hispanic	6. % White	7. % Other	8. % Economically Disadvantaged	9. % Special Education	10. % Bilingual/ESL Education	11. % Career & Technology	12. % Gifted & Talented Ed.	13. Attendance Rate (1999-2000)	14. Annual Dropout Rate (1999-2000)	15. Four-Year Dropout Rate (Class of 2000)	16. Number of Graduates (Class of 2000)	17. % Graduated (Class of 2000)
101 HARRIS Region 4																	
Wa-Set Preparatoy Academy	CS	1	84	89	7	1	2	72.6	6	0	0	0	94.3	n/a	n/a	n/a	n/a
West Houston Charter	CS	2	228	5	8	84	3	0.0	13	0	0	37	95.2	0.6	0.0	10	60.0
YES College Prep School	CS	1	380	8	90	2	1	75.8	3	0	0	0	n/a	n/a	LT 5	n/a	LT 5
105 HAYS Region 13																	
Katherine Anne Porter Sch	CS	1	114	0	9	90	1	14.0	16	0	65	0	88.9	3.9	0.0	11	62.5
108 HIDALGO Region 1																	
Eagle Project (Pharr-McAllen)	CS	1	159	0	96	4	0	1.9	1	0	0	0	90.0	18.6	0.0	10	30.0
Mid-Valley Academy	CS	1	45	0	98	2	0	64.4	2	2	2	0	64.3	19.7	23.5	27	29.4
One Stop Multiservice Chart	CS	1	172	0	97	4	0	100.0	1	7	31	0	84.3	6.7	41.0	38	31.3
Sentry Technology Prep	CS	1	206	0	97	3	0	100.0	1	0	0	0	83.5	29.0	35.3	99	39.7
Technology Educ Charter	CS	1	119	0	98	1	1	98.3	3	0	99	0	76.3	6.6	31.0	24	19.0
The Idea Academy	CS	1	187	0	97	3	1	89.8	5	20	0	12	n/a	n/a	n/a	n/a	n/a
123 JEFFERSON Region 5																	
Academy of Beaumont	CS	1	183	93	2	3	2	100.0	5	1	0	0	95.5	n/a	n/a	n/a	n/a
Eagle Project (Beaumont)	CS	1	145	92	2	6	0	0.0	3	0	0	0	92.8	0.0	0.0	8	20.0
Tekoa Academy	CS	1	117	99	0	0	1	76.9	9	0	0	0	95.6	n/a	n/a	n/a	n/a
141 LAMPASAS Region 12																	
Cedar Ridge Charter M	CS	1	41	7	49	39	5	95.1	78	0	17	0	96.3	0.0	LT 5	3	LT 5
152 LUBBOCK Region 17																	
Eagle Project (Lubbock)	CS	1	107	11	44	45	0	0.0	3	0	0	0	81.5	4.1	20.0	3	20.0
Lubbock-Richard Milburn	CS	1	131	5	58	37	0	58.0	5	0	0	0	83.7	9.2	17.9	29	14.3
Rise Academy	CS	1	85	66	25	9	0	91.8	6	0	0	0	n/a	n/a	n/a	n/a	n/a
South Plains	CS	1	142	5	61	34	1	62.0	16	0	30	0	83.4	0.5	3.6	29	42.9

"?" indicates that data for this item fall outside a reasonable range.

"M" indicates that the charter is a member of a special education shared services arrangement. "F" indicates that it is the fiscal agent.

Page 2 of 6

TAAS: PERCENT OF STUDENTS PASSING FOR ALL GRADES COMBINED (SPRING 2001)									COLLEGE ADMISSIONS TESTS (CLASS OF 2000)				
18. ALL TESTS TAKEN	19. READING	20. WRITING	21. MATHEMATICS	22. AFRICAN AMERICAN	23. HISPANIC	24. WHITE	25. OTHER	26. ECONOMICALLY DISADVANTAGED	27. PERCENT TESTED	28. PERCENT AT OR ABOVE CRITERION	29. SAT I: MEAN TOTAL SCORE	30. ACT: MEAN COMPOSITE SCORE	County Number, Name, Charter Name
													101 HARRIS
40.9	55.6	60.0	55.0	38.1	LT 5	n/ a	n/ a	29.4	n/ a	n/ a	n/ a	n/ a	Wa-Set Preparatoy Academy
85.4	92.9	95.9	92.8	40.0	80.0	87.3	100.0	n/ a	42.9	LT 5	LT 5	n/ a	West Houston Charter
99.3	99.6	99.1	100.0	100.0	99.2	100.0	100.0	99.1	n/ a	n/ a	n/ a	n/ a	YES College Prep School
													105 HAYS
66.7	80.0	71.4	71.4	n/ a	n/ a	66.7	n/ a	LT 5	0.0	n/ a	n/ a	n/ a	Katherine Anne Porter Sch
													108 HIDALGO
42.5	64.9	87.0	56.8	n/ a	37.8	LT 5	n/ a	40.0	0.0	n/ a	n/ a	n/ a	Eagle Project (Pharr-McAllen)
28.6	71.4	83.3	33.3	n/ a	28.6	n/ a	n/ a	16.7	0.0	n/ a	n/ a	n/ a	Mid-Valley Academy
47.1	61.5	45.5	66.7	n/ a	50.0	LT 5	n/ a	50.0	0.0	n/ a	n/ a	n/ a	One Stop Multiservice Chart
LT 5	LT 5	LT 5	LT 5	n/ a	LT 5	n/ a	n/ a	LT 5	0.0	n/ a	n/ a	n/ a	Sentry Technology Prep
28.6	80.0	33.3	40.0	n/ a	28.6	n/ a	n/ a	LT 5	0.0	n/ a	n/ a	n/ a	Technology Educ Charter
77.8	82.0	58.1	93.3	n/ a	77.2	LT 5	LT 5	76.5	n/ a	n/ a	n/ a	n/ a	The Idea Academy
													123 JEFFERSON
32.7	50.0	LT 5	50.0	29.8	LT 5	LT 5	LT 5	34.0	n/ a	n/ a	n/ a	n/ a	Academy of Beaumont
LT 5	LT 5	LT 5	LT 5	LT 5	n/ a	n/ a	n/ a	n/ a	0.0	n/ a	n/ a	n/ a	Eagle Project (Beaumont)
10.4	25.5	18.2	19.1	10.4	n/ a	n/ a	n/ a	8.3	n/ a	n/ a	n/ a	n/ a	Tekoa Academy
													141 LAMPASAS
LT 5	LT 5	LT 5	LT 5	LT 5	LT 5	LT 5	n/ a	LT 5	LT 5	LT 5	LT 5	n/ a	Cedar Ridge Charter
													152 LUBBOCK
38.9	88.9	46.2	66.7	n/ a	45.5	28.6	n/ a	n/ a	LT 5	n/ a	n/ a	n/ a	Eagle Project (Lubbock)
46.2	63.6	75.0	53.8	LT 5	33.3	LT 5	n/ a	n/ a	0.0	n/ a	n/ a	n/ a	Lubbock-Richard Milburn
n/ a	n/ a	n/ a	n/ a	n/ a	n/ a	n/ a	n/ a	n/ a	n/ a	n/ a	n/ a	n/ a	Rise Academy
31.3	90.0	75.0	28.6	n/ a	41.7	LT 5	n/ a	28.6	0.0	n/ a	n/ a	n/ a	South Plains

"n/ a" indicates "not applicable" or "not available." Note that first-year charters show "n/ a" for all prior year items.
"LT 5 " indicates that more than zero, but less than five students were in this category; therefore, results are masked to protect the students' anonymity.

County Number, Name, Region, Charter Name, SSA Status		31. TOTAL STAFF FTE	32. TOTAL TEACHER FTE	33. % CENTRAL ADMINISTRATIVE	34. % SCHOOL ADMINISTRATIVE	35. % PROFESSIONAL SUPPORT STAFF	36. % TEACHERS	37. % EDUCATIONAL AIDES	38. % AUXILIARY STAFF	39. AVERAGE CENTRAL ADMINISTRATIVE SALARY	40. AVERAGE SCHOOL ADMINISTRATIVE SALARY	41. AVERAGE PROFESSIONAL SUPPORT STAFF SALARY	42. AVERAGE TEACHER SALARY	43. % MINORITY	44. NUMBER OF STUDENTS PER TOTAL STAFF	45. NUMBER OF STUDENTS PER TEACHER
101 HARRIS	Region 4															
Wa-Set Preparatoy Academy		6	5	0	17	2	81	0	0	0	30,000	30,000	22,627	100	14.0	17.2
West Houston Charter		25	17	4	10	5	67	15	0	46,819	55,917	40,000	32,954	20	9.1	13.7
YES College Prep School		36	27	4	4	3	76	0	14	40,791	46,442	31,000	30,227	50	10.6	13.9
105 HAYS	Region 13															
Katherine Anne Porter Sch		13	8	7	7	0	60	0	26	36,000	32,000	0	30,585	16	9.0	14.8
108 HIDALGO	Region 1															
Eagle Project (Pharr-McAllen)		10	3	0	10	0	31	56	3	0	32,833	0	20,733	100	16.3	?
Mid-Valley Academy		4	1	0	0	0	25	50	25	0	0	0	15,000	75	11.3	45.0
One Stop Multiservice Chart		19	6	2	2	3	32	11	50	75,000	40,000	27,000	24,114	97	9.2	28.7
Sentry Technology Prep		16	5	3	3	10	32	6	46	75,000	40,000	20,787	26,270	97	13.1	41.2
Technology Educ Charter		18	7	3	3	17	40	6	32	84,263	84,263	26,072	26,193	89	6.8	17.0
The Idea Academy		19	11	0	0	0	58	5	36	0	0	0	35,743	68	9.9	17.0
123 JEFFERSON	Region 5															
Academy of Beaumont		20	16	2	5	0	83	5	5	15,000	28,568	0	64,582	56	9.3	11.2
Eagle Project (Beaumont)		8	5	0	12	0	61	12	15	0	35,000	0	18,200	100	17.6	29.0
Tekoa Academy		21	10	5	0	5	48	12	31	65,000	0	22,500	22,038	95	5.5	11.4
141 LAMPASAS	Region 12															
Cedar Ridge Charter	M	13	5	4	1	11	38	38	8	46,200	44,100	44,363	29,677	31	3.2	8.2
152 LUBBOCK	Region 17															
Eagle Project (Lubbock)		5	2	0	20	0	40	20	20	0	37,200	0	22,000	20	21.4	?
Lubbock-Richard Milburn		9	5	11	0	0	56	0	33	48,000	0	0	22,445	22	14.6	26.2
Rise Academy		8	5	6	6	0	58	30	0	30,000	30,000	0	24,725	77	10.2	17.7
South Plains		19	11	0	5	0	57	5	32	0	46,538	0	25,780	41	7.7	13.5

"?" indicates that data for this item fall outside a reasonable range.

"M" indicates that the charter is a member of a special education shared services arrangement. "F" indicates that it is the fiscal agent.

TEACHERS

County Number, Name, Charter Name	46. % Teachers with 1 or More Permits	47. % with 5 or Fewer Years Experience	48. Average Years of Experience	49. % with Advanced Degrees	50. Teacher Turnover Rate	51. % African American	52. % Hispanic	53. % White	54. % Other	55. % Regular Education	56. % Special Education	57. % Compensatory Education	58. % Bilingual/ESL Education	59. % Career & Technology Ed.	60. % Other Educ. (Includes G&T)
101 HARRIS															
Wa-Set Preparatoy Academy	0.0	41.0	13.0	20.5	80.0	80	0	0	20	100	0	0	0	0	0
West Houston Charter	0.0	68.1	5.5	25.8	27.5	6	15	79	0	99	1	0	0	0	0
YES College Prep School	0.0	69.7	4.4	18.7	0.0	7	29	52	11	100	0	0	0	0	0
105 HAYS															
Katherine Anne Porter Sch	0.0	80.2	5.8	20.7	31.5	0	26	74	0	100	0	0	0	0	0
108 HIDALGO															
Eagle Project (Pharr-McAllen)	0.0	100.0	0.7	0.0	42.9	0	100	0	0	100	0	0	0	0	0
Mid-Valley Academy	0.0	100.0	2.0	0.0	100.0	0	100	0	0	98	0	0	0	2	0
One Stop Multiservice Chart	0.0	66.7	5.8	0.0	50.0	0	100	0	0	100	0	0	0	0	0
Sentry Technology Prep	0.0	60.0	6.8	0.0	33.3	0	100	0	0	100	0	0	0	0	0
Technology Educ Charter	0.0	85.7	3.1	14.3	50.0	0	100	0	0	59	0	0	0	41	0
The Idea Academy	0.0	81.8	3.7	0.0	0.0	0	45	55	0	100	0	0	0	0	0
123 JEFFERSON															
Academy of Beaumont	0.0	100.0	1.2	0.0	65.5	47	0	47	6	94	6	0	0	0	0
Eagle Project (Beaumont)	0.0	80.0	2.4	0.0	50.0	80	20	0	0	100	0	0	0	0	0
Tekoa Academy	0.0	100.0	2.0	9.8	72.1	90	0	10	0	90	10	0	0	0	0
141 LAMPASAS															
Cedar Ridge Charter	0.0	40.0	11.3	20.0	100.0	20	0	80	0	71	25	0	0	4	0
152 LUBBOCK															
Eagle Project (Lubbock)	0.0	100.0	3.5	0.0	50.0	0	0	100	0	100	0	0	0	0	0
Lubbock-Richard Milburn	0.0	60.0	4.0	20.0	0.0	0	0	100	0	100	0	0	0	0	0
Rise Academy	0.0	80.0	4.6	0.0	50.0	60	20	20	0	100	0	0	0	0	0
South Plains	0.0	23.8	12.1	0.0	42.5	0	24	76	0	78	0	0	0	22	0

"n/a" indicates "not applicable" or "not available." Note that first-year charters show "n/a" for all prior year items.

County Number, Name, Region, Charter Name, SSA Status	TAXES AND BUDGETED REVENUES								FUND BALANCES		BUDGETED EXPENDITURES
	61. TAXABLE VALUE PER PUPIL	62. LOCALLY ADOPTED TAX RATE	63. STATE AID PER PUPIL	64. TOTAL REVENUE	65. TOTAL REVENUE PER PUPIL	66. % STATE	67. % LOCAL AND OTHER	68. % FEDERAL	69. FUND BALANCE (END OF 1999-2000)	70. % FUND BALANCE (OF 2000-01 BUDGET)	71. TOTAL EXPENDITURES
101 HARRIS Region 4											
Wa-Set Preparatoy Academy	0	0.000	4,302	396,000	4,714	100	0	0	-51,660	0	261,350
West Houston Charter	0	0.000	4,746	1,273,506	5,586	93	4	3	186,413	17	1,066,758
YES College Prep School	0	0.000	5,207	2,696,955	7,097	73	16	11	n/a	n/a	2,642,319
105 HAYS Region 13											
Katherine Anne Porter Sch	0	0.000	5,064	539,640	4,734	97	3	0	37,248	7	588,424
108 HIDALGO Region 1											
Eagle Project (Pharr-McAllen)	0	0.000	3,294	606,423	3,814	93	0	7	48,995	11	457,560
Mid-Valley Academy	0	0.000	4,878	195,894	4,353	100	0	0	60,041	31	195,892
One Stop Multiservice Chart	0	0.000	4,148	?	?	?	0	?	649,521	71	915,170
Sentry Technology Prep	0	0.000	4,876	?	?	?	0	?	960,230	122	786,570
Technology Educ Charter	0	0.000	4,896	1,243,820	10,452	100	0	0	85,831	8	1,103,796
The Idea Academy	0	0.000	5,457	972,317	5,200	78	12	10	n/a	n/a	716,485
123 JEFFERSON Region 5											
Academy of Beaumont	0	0.000	3,978	1,540,719	8,419	99	0	1	-316,634	0	2,229,944
Eagle Project (Beaumont)	0	0.000	4,156	633,400	4,368	94	0	6	31,582	7	465,960
Tekoa Academy	0	0.000	4,943	709,246	6,062	94	1	5	88,538	11	810,444
141 LAMPASAS Region 12											
Cedar Ridge Charter M	0	0.000	16,680	679,704	16,578	96	0	4	136,207	19	730,187
152 LUBBOCK Region 17											
Eagle Project (Lubbock)	0	0.000	3,311	579,307	5,414	93	0	7	12,030	3	464,560
Lubbock-Richard Milburn	0	0.000	4,505	394,964	3,015	100	0	0	111,669	21	535,115
Rise Academy	0	0.000	4,428	557,213	6,555	74	15	11	45,539	17	274,908
South Plains	0	0.000	5,074	697,739	4,914	100	0	0	87,807	13	697,739

"?" indicates that data for this item fall outside a reasonable range.

"M" indicates that the charter is a member of a special education shared services arrangement. "F" indicates that it is the fiscal agent.

780

BUDGETED EXPENDITURES								BUDGETED INSTRUCTIONAL EXPENDITURES								Page 6 of 6
72. % INSTRUCTIONAL	73. % CENTRAL ADMINISTRATIVE	74. % SCHOOL LEADERSHIP	75. % PLANT SERVICES	76. % OTHER OPERATING	77. % NON-OPERATING	78. TOTAL OPERATING EXPENDITURES	79. TOTAL OPERATING EXPENDITURES PER PUPIL	80. TOTAL INSTRUCTIONAL EXPENDITURES	81. TOTAL INSTRUCTIONAL EXPENDITURES PER PUPIL	82. % REGULAR EDUCATION	83. % SPECIAL EDUCATION	84. % COMPENSATORY EDUCATION	85. % BILINGUAL/ESL EDUCATION	86. % CAREER & TECHNOLOGY ED.	87. % GIFTED & TALENTED ED.	County Number, Name, Charter Name
																101 HARRIS
26	30	0	39	5	0	261,350	3,111	68,724	818	100	0	0	0	0	0	Wa-Set Preparatoy Academy
52	29	0	19	0	0	1,066,758	4,679	559,602	2,454	95	5	0	0	0	0	West Houston Charter
42	11	2	15	26	4	2,528,319	6,653	1,106,174	2,911	100	0	0	0	0	0	YES College Prep School
																105 HAYS
41	14	3	8	13	20	470,816	4,130	242,760	2,129	74	8	8	0	10	0	Katherine Anne Porter Sch
																108 HIDALGO
63	20	9	1	8	0	457,560	2,878	286,500	1,802	86	14	0	0	0	0	Eagle Project (Pharr-McAllen)
14	36	36	10	5	0	195,772	4,350	26,900	598	100	0	0	0	0	0	Mid-Valley Academy
46	15	11	12	16	0	913,770	5,313	421,945	2,453	100	0	0	0	0	0	One Stop Multiservice Chart
39	17	13	14	17	0	785,170	3,812	305,345	1,482	100	0	0	0	0	0	Sentry Technology Prep
42	25	0	17	16	0	1,103,296	9,271	463,527	3,895	83	0	2	0	14	0	Technology Educ Charter
74	10	0	6	10	0	716,485	3,831	526,821	2,817	100	0	0	0	0	0	The Idea Academy
																123 JEFFERSON
51	12	14	8	0	14	1,907,388	10,423	1,134,460	6,199	100	0	0	0	0	0	Academy of Beaumont
63	19	9	1	8	0	465,960	3,214	294,900	2,034	88	12	0	0	0	0	Eagle Project (Beaumont)
44	23	6	9	17	0	809,444	6,918	353,250	3,019	98	1	0	0	1	0	Tekoa Academy
																141 LAMPASAS
52	12	3	12	20	0	730,187	17,809	378,963	9,243	1	99	0	0	0	0	Cedar Ridge Charter
																152 LUBBOCK
63	19	9	1	8	0	464,560	4,342	293,500	2,743	87	13	0	0	0	0	Eagle Project (Lubbock)
43	31	10	11	5	0	534,615	4,081	232,521	1,775	100	0	0	0	0	0	Lubbock-Richard Milburn
55	13	6	25	0	0	273,908	3,222	152,412	1,793	100	0	0	0	0	0	Rise Academy.
47	13	13	17	9	0	697,739	4,914	331,378	2,334	55	21	25	0	0	0	South Plains

"n/a" indicates "not applicable" or "not available." Note that first-year charters show "n/a" for all prior year items.

CHARTER DETAIL

County Number, Name, Region, Charter Name, SSA Status		1. ACCOUNTABILITY RATINGS	2. TOTAL NUMBER OF SCHOOLS	3. TOTAL STUDENTS	STUDENTS: 4. % AFRICAN AMERICAN	5. % HISPANIC	6. % WHITE	7. % OTHER	8. % ECONOMICALLY DISADVANTAGED	9. % SPECIAL EDUCATION	10. % BILINGUAL/ESL EDUCATION	11. % CAREER & TECHNOLOGY	12. % GIFTED & TALENTED ED.	13. ATTENDANCE RATE (1999-2000)	14. ANNUAL DROPOUT RATE (1999-2000)	15. FOUR-YEAR DROPOUT RATE (CLASS OF 2000)	16. NUMBER OF GRADUATES (CLASS OF 2000)	17. % GRADUATED (CLASS OF 2000)
161 MCLENNAN	Region 12																	
Eagle Project (Waco)		CS	1	126	47	37	16	0	0.0	10	0	0	0	80.1	0.0	LT 5	n/a	LT 5
Rapoport Charter	M	CS	1	121	89	5	6	0	93.4	2	0	0	0	97.6	n/a	n/a	n/a	n/a
Waco Charter	F	CS	1	168	55	39	6	0	91.7	19	23	0	0	96.5	n/a	n/a	n/a	n/a
165 MIDLAND	Region 18																	
Eagle Project (Midland)		CS	1	144	4	58	38	0	0.0	13	0	0	0	90.9	9.2	LT 5	5	LT 5
Midland Academy Charter		CS	1	702	15	42	42	1	65.1	6	0	0	0	94.8	n/a	n/a	n/a	n/a
Midland-Richard Milburn		CS	1	91	3	35	62	0	27.5	4	0	0	0	76.6	8.9	41.7	1	0.0
170 MONTGOMERY	Region 6																	
Texas Serenity Academy		CS	1	7	57	29	14	0	14.3	86	0	0	0	98.5	0.0	LT 5	n/a	LT 5
178 NUECES	Region 2																	
Acad-Transitional Studies		CS	2	213	2	93	5	0	76.1	3	0	67	0	87.9	8.0	61.4	8	4.5
Coastal Bend Youth City		CS	1	48	10	56	33	0	100.0	54	2	10	0	96.6	2.9	LT 5	1	LT 5
Corpus Christi-R Milburn		CS	1	134	6	71	23	0	5.2	4	0	16	0	84.8	15.4	42.1	8	5.3
Seashore Lrn Ctr Charter		CS	1	147	0	21	73	6	29.9	7	0	0	0	96.5	n/a	n/a	n/a	n/a
Texas Serenity Acad-Bayshor		CS	1	17	41	35	24	0	23.5	47	0	0	0	97.6	0.0	n/a	n/a	n/a
XXI Century Acad-Science		CS	1	52	4	89	8	0	0.0	0	0	98	0	LT 5	0.0	n/a	n/a	n/a
183 PANOLA	Region 7																	
Panola Charter		CS	1	90	21	1	77	1	71.1	13	0	99	0	n/a	n/a	0.0	n/a	16.7
212 SMITH	Region 7																	
Acad of Skills & Knowledge		CS	1	118	15	6	79	0	5.9	41	0	0	1	95.7	0.0	n/a	n/a	n/a
Eagle Project (Tyler)		CS	1	129	26	9	66	0	0.0	9	0	0	0	86.8	9.9	7.7	8	30.8
213 SOMERVELL	Region 11																	
Brazos River Charter		CS	1	57	0	12	88	0	54.4	0	0	98	2	n/a	n/a	n/a	n/a	n/a

"?" indicates that data for this item fall outside a reasonable range.

"M" indicates that the charter is a member of a special education shared services arrangement. "F" indicates that it is the fiscal agent.

County Number, Name, Charter Name	TAAS — Percent of Students Passing for All Grades Combined (Spring 2001): 18. All Tests Taken	19. Reading	20. Writing	21. Mathematics	22. African American	23. Hispanic	24. White	25. Other	26. Economically Disadvantaged	College Admissions Tests (Class of 2000): 27. Percent Tested	28. Percent At or Above Criterion	29. SAT I: Mean Total Score	30. ACT: Mean Composite Score
161 MCLENNAN													
Eagle Project (Waco)	16.7	50.0	40.0	38.9	0.0	30.0	n/ a	n/ a	9.1	n/ a	n/ a	n/ a	n/ a
Rapoport Charter	44.4	100.0	n/ a	44.4	44.4	n/ a	n/ a	n/ a	42.9	n/ a	n/ a	n/ a	n/ a
Waco Charter	60.0	77.8	100.0	66.7	58.6	57.1	LT 5	n/ a	57.9	n/ a	n/ a	n/ a	n/ a
165 MIDLAND													
Eagle Project (Midland)	46.4	61.5	68.2	57.7	n/ a	52.6	37.5	n/ a	n/ a	0.0	n/ a	n/ a	n/ a
Midland Academy Charter	46.3	63.4	43.7	58.3	22.0	43.0	57.1	LT 5	38.3	n/ a	n/ a	n/ a	n/ a
Midland-Richard Milburn	11.1	71.4	33.3	14.3	n/ a	LT 5	14.3	n/ a	LT 5	LT 5	n/ a	n/ a	n/ a
170 MONTGOMERY													
Texas Serenity Academy	LT 5	LT 5	n/ a	LT 5	n/ a	LT 5	n/ a	n/ a	LT 5	n/ a	n/ a	n/ a	n/ a
178 NUECES													
Acad-Transitional Studies	26.3	57.6	44.4	31.4	n/ a	26.3	n/ a	n/ a	26.5	0.0	n/ a	n/ a	n/ a
Coastal Bend Youth City	n/ a	n/ a	n/ a	n/ a	n/ a	n/ a	n/ a	n/ a	n/ a	LT 5	n/ a	n/ a	n/ a
Corpus Christi-R Milburn	35.3	66.7	71.4	46.2	LT 5	33.3	LT 5	n/ a	n/ a	0.0	n/ a	n/ a	n/ a
Seashore Lrn Ctr Charter	87.5	98.4	94.4	88.7	n/ a	82.4	88.6	LT 5	84.2	n/ a	n/ a	n/ a	n/ a
Texas Serenity Acad-Bayshor	n/ a	n/ a	n/ a	n/ a	n/ a	n/ a	n/ a	n/ a	n/ a	n/ a	n/ a	n/ a	n/ a
XXI Century Acad-Science	LT 5	LT 5	LT 5	LT 5	LT 5	LT 5	n/ a	n/ a	n/ a	n/ a	n/ a	n/ a	n/ a
183 PANOLA													
Panola Charter	40.0	92.3	64.3	46.2	LT 5	n/ a	54.5	n/ a	44.4	n/ a	n/ a	n/ a	n/ a
212 SMITH													
Acad of Skills & Knowledge	31.7	56.9	44.4	45.2	0.0	LT 5	34.6	n/ a	33.3	n/ a	n/ a	n/ a	n/ a
Eagle Project (Tyler)	27.8	69.2	42.9	60.0	LT 5	LT 5	35.7	n/ a	n/ a	0.0	n/ a	n/ a	n/ a
213 SOMERVELL													
Brazos River Charter	37.5	87.5	71.4	75.0	n/ a	LT 5	28.6	n/ a	LT 5	n/ a	n/ a	n/ a	n/ a

"n/ a" indicates "not applicable" or "not available." Note that first-year charters show "n/ a" for all prior year items.
"LT 5 " indicates that more than zero, but less than five students were in this category; therefore, results are masked to protect the students' anonymity.

STAFF

County Number, Name, Region, Charter Name, SSA Status		31. TOTAL STAFF FTE	32. TOTAL TEACHER FTE	33. % CENTRAL ADMINISTRATIVE	34. % SCHOOL ADMINISTRATIVE	35. % PROFESSIONAL SUPPORT STAFF	36. % TEACHERS	37. % EDUCATIONAL AIDES	38. % AUXILIARY STAFF	39. AVERAGE CENTRAL ADMINISTRATIVE SALARY	40. AVERAGE SCHOOL ADMINISTRATIVE SALARY	41. AVERAGE PROFESSIONAL SUPPORT STAFF SALARY	42. AVERAGE TEACHER SALARY	43. % MINORITY	44. NUMBER OF STUDENTS PER TOTAL STAFF	45. NUMBER OF STUDENTS PER TEACHER
161 MCLENNAN	Region 12															
Eagle Project (Waco)		5	1	0	20	0	20	40	20	0	30,000	0	20,000	100	25.2	?
Rapoport Charter	M	16	9	6	6	13	56	19	0	1	34,000	24,250	26,339	31	7.6	13.5
Waco Charter	F	19	8	5	0	0	43	36	16	44,338	0	0	28,478	76	9.0	21.0
165 MIDLAND	Region 18															
Eagle Project (Midland)		7	3	0	15	0	46	23	15	0	35,000	0	22,000	54	22.2	48.0
Midland Academy Charter		59	32	2	5	6	55	26	7	40,000	46,667	24,816	29,943	40	12.0	21.9
Midland-Richard Milburn		6	5	17	0	0	83	0	0	53,560	0	0	26,525	24	15.8	19.1
170 MONTGOMERY	Region 6															
Texas Serenity Academy		4	2	22	0	0	44	0	33	56,200	0	0	31,672	56	1.6	3.5
178 NUECES	Region 2															
Acad-Transitional Studies		14	3	4	4	7	21	0	63	57,768	38,183	9,164	22,667	89	14.9	?
Coastal Bend Youth City		13	10	0	0	0	81	0	19	0	0	0	32,508	35	3.7	4.6
Corpus Christi-R Milburn		10	7	5	10	5	70	0	10	49,706	17,379	34,758	30,087	50	13.4	19.1
Seashore Lrn Ctr Charter		16	12	6	6	0	75	0	13	44,000	38,000	0	26,833	6	9.2	12.3
Texas Serenity Acad-Bayshor		4	2	22	0	0	44	22	11	52,000	0	0	14,015	100	3.8	8.5
XXI Century Acad-Science		5	2	22	0	0	36	0	42	30,000	0	0	20,884	86	11.4	31.8
183 PANOLA	Region 7															
Panola Charter		6	2	17	0	33	33	17	0	70,000	0	28,000	50,000	17	15.0	45.0
212 SMITH	Region 7															
Acad of Skills & Knowledge		16	11	0	0	0	69	6	25	0	0	0	26,909	6	7.4	10.7
Eagle Project (Tyler)		7	2	0	14	0	29	43	14	0	34,166	0	23,000	14	18.4	?
213 SOMERVELL	Region 11															
Brazos River Charter		6	5	2	0	0	81	17	0	65,000	0	0	56,818	0	9.5	11.7

"?" indicates that data for this item fall outside a reasonable range.

"M" indicates that the charter is a member of a special education shared services arrangement. "F" indicates that it is the fiscal agent.

TEACHERS

46. % TEACHERS WITH 1 OR MORE PERMITS	47. % WITH 5 OR FEWER YEARS EXPERIENCE	48. AVERAGE YEARS OF EXPERIENCE	49. % WITH ADVANCED DEGREES	50. TEACHER TURNOVER RATE	51. % AFRICAN AMERICAN	52. % HISPANIC	53. % WHITE	54. % OTHER	55. % REGULAR EDUCATION	56. % SPECIAL EDUCATION	57. % COMPENSATORY EDUCATION	58. % BILINGUAL/ESL EDUCATION	59. % CAREER & TECHNOLOGY ED.	60. % OTHER EDUC. (INCLUDES G&T)	County Number, Name, Charter Name
															161 MCLENNAN
0.0	0.0	8.0	0.0	65.3	100	0	0	0	100	0	0	0	0	0	Eagle Project (Waco)
0.0	99.6	0.2	22.3	75.2	11	0	89	0	100	0	0	0	0	0	Rapoport Charter
0.0	75.0	4.9	0.0	37.5	63	13	25	0	100	0	0	0	0	0	Waco Charter
															165 MIDLAND
0.0	66.7	3.0	0.0	66.7	0	67	33	0	100	0	0	0	0	0	Eagle Project (Midland)
0.0	87.5	3.3	6.2	34.6	12	28	59	0	98	2	0	0	0	0	Midland Academy Charter
0.0	70.4	6.0	18.0	50.0	0	21	71	8	90	0	0	0	10	0	Midland-Richard Milburn
															170 MONTGOMERY
0.0	50.1	4.0	0.0	0.0	50	0	50	0	0	100	0	0	0	0	Texas Serenity Academy
															178 NUECES
0.0	66.7	7.3	33.3	50.0	0	100	0	0	92	0	0	0	8	0	Acad-Transitional Studies
9.6	80.7	3.6	19.3	0.0	10	29	61	0	94	6	0	0	0	0	Coastal Bend Youth City
0.0	42.9	11.6	42.9	15.4	0	50	50	0	100	0	0	0	0	0	Corpus Christi-R Milburn
0.0	58.3	7.4	25.0	38.5	0	0	100	0	92	8	0	0	0	0	Seashore Lrn Ctr Charter
0.0	0.0	0.0	100.0	100.0	100	0	0	0	0	100	0	0	0	0	Texas Serenity Acad-Bayshor
0.0	72.2	5.3	14.7	0.0	0	62	38	0	0	0	0	0	100	0	XXI Century Acad-Science
															183 PANOLA
0.0	0.0	12.0	0.0	0.0	0	0	100	0	100	0	0	0	0	0	Panola Charter
															212 SMITH
0.0	63.6	5.2	18.2	44.4	0	0	100	0	100	0	0	0	0	0	Acad of Skills & Knowledge
0.0	100.0	0.0	0.0	100.0	50	0	50	0	100	0	0	0	0	0	Eagle Project (Tyler)
															213 SOMERVELL
0.0	0.0	18.6	38.6	0.0	0	0	100	0	100	0	0	0	0	0	Brazos River Charter

"n/a" indicates "not applicable" or "not available." Note that first-year charters show "n/a" for all prior year items.

County Number, Name, Region, Charter Name, SSA Status		61. TAXABLE VALUE PER PUPIL	62. LOCALLY ADOPTED TAX RATE	63. STATE AID PER PUPIL	64. TOTAL REVENUE	65. TOTAL REVENUE PER PUPIL	66. % STATE	67. % LOCAL AND OTHER	68. % FEDERAL	69. FUND BALANCE (END OF 1999-2000)	70. % FUND BALANCE (OF 2000-01 BUDGET)	71. TOTAL EXPENDITURES
		TAXES AND BUDGETED REVENUES								FUND BALANCES		BUDGETED EXPENDITURES
161 MCLENNAN	Region 12											
Eagle Project (Waco)		0	0.000	3,730	569,129	4,517	93	0	7	5,297	1	458,760
Rapoport Charter	M	0	0.000	4,673	59,530	492	100	0	0	312,232	54	578,907
Waco Charter	F	0	0.000	5,340	1,076,023	6,405	99	1	0	274,387	25	1,105,971
165 MIDLAND	Region 18											
Eagle Project (Midland)		0	0.000	4,158	575,532	3,997	93	0	7	44,487	10	463,612
Midland Academy Charter		0	0.000	4,301	3,797,450	5,409	86	0	14	?	?	4,359,876
Midland-Richard Milburn		0	0.000	3,665	404,985	4,450	100	0	0	-74,810	0	404,985
170 MONTGOMERY	Region 6											
Texas Serenity Academy		0	0.000	?	227,729	32,533	100	0	0	-24,291	0	357,143
178 NUECES	Region 2											
Acad-Transitional Studies		0	0.000	3,957	1,179,128	5,536	75	25	0	2,229,385	279	800,451
Coastal Bend Youth City		0	0.000	10,849	530,820	11,059	100	0	0	-1,011	0	535,542
Corpus Christi-R Milburn		0	0.000	3,875	474,004	3,537	100	0	0	65,913	11	611,034
Seashore Lrn Ctr Charter		0	0.000	4,064	660,765	4,495	100	0	0	114,835	18	641,724
Texas Serenity Acad-Bayshor		0	0.000	5,975	83,627	4,919	100	0	0	23,499	14	172,110
XXI Century Acad-Science		0	0.000	2,776	24,000	462	?	100	0	n/a	n/a	115,652
183 PANOLA	Region 7											
Panola Charter		0	0.000	5,009	406,808	4,520	100	0	0	n/a	n/a	499,814
212 SMITH	Region 7											
Acad of Skills & Knowledge		0	0.000	4,397	577,328	4,893	100	0	0	69,334	11	648,479
Eagle Project (Tyler)		0	0.000	2,770	518,140	4,017	92	0	8	19,800	4	465,360
213 SOMERVELL	Region 11											
Brazos River Charter		0	0.000	5,869	403,000	7,070	100	0	0	n/a	n/a	402,219

"?" indicates that data for this item fall outside a reasonable range.

"M" indicates that the charter is a member of a special education shared services arrangement. "F" indicates that it is the fiscal agent.

792

County Number, Name, Charter Name	72. % Instructional	73. % Central Administrative	74. % School Leadership	75. % Plant Services	76. % Other Operating	77. % Non-Operating	78. Total Operating Expenditures	79. Total Operating Expenditures Per Pupil	80. Total Instructional Expenditures	81. Total Instructional Expenditures Per Pupil	82. % Regular Education	83. % Special Education	84. % Compensatory Education	85. % Bilingual/ESL Education	86. % Career & Technology Ed.	87. % Gifted & Talented Ed.
	BUDGETED EXPENDITURES								BUDGETED INSTRUCTIONAL EXPENDITURES							
161 MCLENNAN																
Eagle Project (Waco)	63	19	9	1	8	0	458,760	3,641	287,700	2,283	87	13	0	0	0	0
Rapoport Charter	58	13	6	8	15	0	578,907	4,784	335,117	2,770	100	0	0	0	0	0
Waco Charter	40	9	8	21	15	6	1,035,571	6,164	443,846	2,642	83	5	8	3	0	0
165 MIDLAND																
Eagle Project (Midland)	63	19	9	1	8	0	463,612	3,220	292,552	2,032	87	13	0	0	0	0
Midland Academy Charter	47	23	4	20	7	0	4,359,876	6,211	2,032,431	2,895	95	5	0	0	0	0
Midland-Richard Milburn	38	25	14	17	5	0	402,985	4,428	155,860	1,713	100	0	0	0	0	0
170 MONTGOMERY																
Texas Serenity Academy	47	26	14	8	5	0	357,143	51,020	169,528	24,218	74	26	0	0	0	0
178 NUECES																
Acad-Transitional Studies	29	13	3	5	6	45	442,576	2,078	228,190	1,071	100	0	0	0	0	0
Coastal Bend Youth City	71	8	7	0	14	0	535,542	11,157	378,464	7,885	100	0	0	0	0	0
Corpus Christi-R Milburn	47	24	14	8	7	0	609,534	4,549	284,939	2,126	100	0	0	0	0	0
Seashore Lrn Ctr Charter	59	12	0	28	1	0	641,724	4,365	377,858	2,570	83	17	0	0	0	0
Texas Serenity Acad-Bayshor	51	27	12	3	7	0	172,110	10,124	88,539	5,208	57	43	0	0	0	0
XXI Century Acad-Science	30	36	26	9	0	0	115,652	2,224	34,200	658	0	0	0	0	100	0
183 PANOLA																
Panola Charter	28	15	18	10	15	14	429,814	4,776	140,500	1,561	100	0	0	0	0	0
212 SMITH																
Acad of Skills & Knowledge	57	23	0	15	4	1	641,479	5,436	368,827	3,126	97	3	0	0	0	0
Eagle Project (Tyler)	63	19	9	1	8	0	465,360	3,607	294,300	2,281	89	11	0	0	0	0
213 SOMERVELL																
Brazos River Charter	40	22	19	2	17	0	402,219	7,056	161,659	2,836	100	0	0	0	0	0

"n/a" indicates "not applicable" or "not available." Note that first-year charters show "n/a" for all prior year items.

CHARTER DETAIL

County Number, Name, Region, Charter Name, SSA Status	1. ACCOUNTABILITY RATINGS	2. TOTAL NUMBER OF SCHOOLS	3. TOTAL STUDENTS	STUDENTS: 4. % AFRICAN AMERICAN	5. % HISPANIC	6. % WHITE	7. % OTHER	8. % ECONOMICALLY DISADVANTAGED	9. % SPECIAL EDUCATION	10. % BILINGUAL/ESL EDUCATION	11. % CAREER & TECHNOLOGY	12. % GIFTED & TALENTED ED.	13. ATTENDANCE RATE (1999-2000)	14. ANNUAL DROPOUT RATE (1999-2000)	15. FOUR-YEAR DROPOUT RATE (CLASS OF 2000)	16. NUMBER OF GRADUATES (CLASS OF 2000)	17. % GRADUATED (CLASS OF 2000)
220 TARRANT Region 11																	
Arlington Classics Academy	CS	1	272	18	7	67	7	5.5	5	0	0	0	94.6	0.0	n/a	n/a	n/a
Eagle Project (Ft Worth)	CS	1	142	55	31	12	2	0.0	5	0	0	0	78.9	0.6	9.1	n/a	0.0
Erath Excels Academy Inc	CS	1	84	1	24	75	0	66.7	20	0	81	0	82.0	21.5	27.6	16	27.6
Fort Worth Can Academy	CS	1	201	71	22	7	0	61.2	4	0	47	0	n/a	n/a	0.0	n/a	6.3
Theresa B Lee Academy	CS	1	176	94	6	1	0	60.2	7	1	87	0	97.2	0.0	6.7	35	13.3
Treetops Sch International	CS	1	234	3	4	89	5	1.7	9	0	0	0	95.3	0.8	n/a	n/a	n/a
221 TAYLOR Region 14																	
Eagle Project (Abilene)	CS	1	116	4	30	63	3	0.0	16	0	0	0	83.7	1.5	LT 5	6	LT 5
227 TRAVIS Region 13																	
American Youth Works Chart F	CS	1	231	20	45	35	0	48.5	12	7	42	0	81.7	23.0	44.7	28	5.5
Eden Park Academy M	CS	1	191	12	24	62	2	8.4	10	1	0	3	94.8	0.0	n/a	n/a	n/a
Fruit of Excellence	CS	1	41	46	46	7	0	78.0	44	0	0	0	92.3	0.0	LT 5	n/a	LT 5
Kenny Dorham School M	CS	1	25	92	0	8	0	12.0	0	0	0	0	n/a	n/a	n/a	n/a	n/a
McCullough Acad-Excellence M	CS	1	185	78	3	17	2	34.1	2	0	0	0	n/a	n/a	n/a	n/a	n/a
Nyos Charter M	CS	1	152	5	8	85	2	4.6	10	0	5	5	96.8	0.0	n/a	n/a	n/a
Star Charter M	CS	1	140	1	5	91	4	0.0	8	0	0	11	95.0	0.0	n/a	n/a	n/a
Texas Academy of Excellence M	CS	1	229	95	3	2	0	65.1	2	0	0	0	96.9	n/a	n/a	n/a	n/a
Texas Empowerment Academy M	CS	1	75	71	21	8	0	68.0	19	0	0	0	91.6	0.0	n/a	n/a	n/a
University Charter	CS	9	169	20	10	68	3	0.0	85	0	0	0	98.3	1.7	6.7	3	13.3
232 UVALDE Region 20																	
Gabriel Tafolla Charter	CS	1	158	0	95	5	0	88.0	10	0	47	1	91.3	17.2	n/a	1	n/a
233 VAL VERDE Region 15																	
Eagle Project (Del Rio)	CS	1	139	0	81	18	1	0.0	5	0	0	0	82.0	8.3	8.3	1	0.0
234 VAN ZANDT Region 7																	
Ranch Academy	CS	1	40	5	8	88	0	0.0	25	0	23	0	99.3	0.0	0.0	n/a	46.2

"?" indicates that data for this item fall outside a reasonable range.
"M" indicates that the charter is a member of a special education shared services arrangement. "F" indicates that it is the fiscal agent.

County Number, Name, Charter Name	TAAS: Percent of Students Passing for All Grades Combined (Spring 2001)									College Admissions Tests (Class of 2000)			
	18. All Tests Taken	19. Reading	20. Writing	21. Mathematics	22. African American	23. Hispanic	24. White	25. Other	26. Economically Disadvantaged	27. Percent Tested	28. Percent At or Above Criterion	29. SAT I: Mean Total Score	30. ACT: Mean Composite Score
220 TARRANT													
Arlington Classics Academy	74.1	82.1	76.7	86.0	53.8	50.0	80.0	66.7	83.3	n/a	n/a	n/a	n/a
Eagle Project (Ft Worth)	29.2	71.4	52.4	27.3	30.8	20.0	40.0	n/a	n/a	n/a	n/a	n/a	n/a
Erath Excels Academy Inc	25.0	73.3	46.2	26.7	n/a	60.0	9.1	n/a	37.5	0.0	n/a	n/a	n/a
Fort Worth Can Academy	15.0	44.4	23.5	40.0	15.4	0.0	LT 5	n/a	18.2	n/a	n/a	n/a	n/a
Theresa B Lee Academy	33.3	53.3	86.7	73.3	35.7	LT 5	n/a	n/a	33.3	0.0	n/a	n/a	n/a
Treetops Sch International	58.3	85.2	57.4	69.7	LT 5	LT 5	59.7	LT 5	n/a	n/a	LT 5	LT 5	n/a
221 TAYLOR													
Eagle Project (Abilene)	57.9	70.6	57.1	76.5	LT 5	66.7	44.4	n/a	n/a	0.0	n/a	n/a	n/a
227 TRAVIS													
American Youth Works Chart	33.3	72.4	60.7	45.8	LT 5	20.0	54.5	n/a	26.7	7.7	LT 5	LT 5	n/a
Eden Park Academy	56.8	82.8	40.9	67.4	62.5	40.9	63.2	LT 5	63.6	n/a	n/a	n/a	n/a
Fruit of Excellence	50.0	85.7	40.0	62.5	16.7	LT 5	n/a	n/a	40.0	n/a	n/a	n/a	n/a
Kenny Dorham School	44.4	71.4	LT 5	57.1	57.1	n/a	n/a	n/a	LT 5	n/a	n/a	n/a	n/a
McCullough Acad-Excellence	50.0	61.1	n/a	50.0	33.3	n/a	80.0	LT 5	40.0	n/a	n/a	n/a	n/a
Nyos Charter	86.0	100.0	66.7	96.4	66.7	LT 5	86.8	LT 5	LT 5	n/a	n/a	n/a	n/a
Star Charter	79.5	90.9	75.0	94.8	LT 5	LT 5	81.9	LT 5	n/a	n/a	n/a	n/a	n/a
Texas Academy of Excellence	55.0	75.0	75.0	60.0	54.2	n/a	LT 5	n/a	48.9	n/a	n/a	n/a	n/a
Texas Empowerment Academy	62.7	77.6	LT 5	67.3	57.6	71.4	LT 5	n/a	60.6	n/a	n/a	n/a	n/a
University Charter	40.9	82.4	26.7	88.2	LT 5	LT 5	38.9	LT 5	n/a	LT 5	n/a	n/a	n/a
232 UVALDE													
Gabriel Tafolla Charter	50.7	69.6	48.5	65.2	n/a	49.2	66.7	n/a	49.2	LT 5	n/a	n/a	n/a
233 VAL VERDE													
Eagle Project (Del Rio)	32.4	79.3	22.7	64.5	n/a	26.7	LT 5	n/a	LT 5	LT 5	n/a	n/a	n/a
234 VAN ZANDT													
Ranch Academy	n/a	n/a	n/a	n/a	n/a	n/a	n/a	n/a	n/a	n/a	n/a	n/a	n/a

"n/a" indicates "not applicable" or "not available." Note that first-year charters show "n/a" for all prior year items.
"LT 5" indicates that more than zero, but less than five students were in this category; therefore, results are masked to protect the students' anonymity.

STAFF

County Number, Name, Region, Charter Name, SSA Status	31. TOTAL STAFF FTE	32. TOTAL TEACHER FTE	33. % CENTRAL ADMINISTRATIVE	34. % SCHOOL ADMINISTRATIVE	35. % PROFESSIONAL SUPPORT STAFF	36. % TEACHERS	37. % EDUCATIONAL AIDES	38. % AUXILIARY STAFF	39. AVERAGE CENTRAL ADMINISTRATIVE SALARY	40. AVERAGE SCHOOL ADMINISTRATIVE SALARY	41. AVERAGE PROFESSIONAL SUPPORT STAFF SALARY	42. AVERAGE TEACHER SALARY	43. % MINORITY	44. NUMBER OF STUDENTS PER TOTAL STAFF	45. NUMBER OF STUDENTS PER TEACHER
220 TARRANT Region 11															
Arlington Classics Academy	23	19	9	0	0	83	0	9	44,000	0	0	30,483	9	11.9	14.4
Eagle Project (Ft Worth)	6	3	0	17	0	50	17	17	0	40,000	0	23,193	100	23.7	47.3
Erath Excels Academy Inc	10	7	10	10	2	70	0	9	35,000	28,000	24,688	21,817	0	8.4	12.0
Fort Worth Can Academy	16	8	6	19	19	50	0	6	45,000	39,333	30,000	30,312	94	12.6	25.1
Theresa B Lee Academy	13	6	7	7	26	44	0	15	18,000	55,000	27,343	30,583	100	13.0	29.3
Treetops Sch International	27	21	5	2	1	79	0	13	61,714	46,000	40,389	31,236	0	8.8	11.1
221 TAYLOR Region 14															
Eagle Project (Abilene)	8	2	0	12	0	24	48	15	0	34,166	0	23,653	3	14.1	?
227 TRAVIS Region 13															
American Youth Works Chart F	27	14	4	4	41	52	0	0	89,250	50,400	29,542	29,029	44	8.6	16.5
Eden Park Academy M	20	14	3	3	5	70	5	15	51,500	51,500	36,000	30,021	20	9.6	13.6
Fruit of Excellence	6	3	2	2	31	49	16	0	57,780	57,780	40,138	24,833	83	6.9	14.0
Kenny Dorham School M	5	3	0	20	0	60	0	20	0	24,000	0	25,333	80	5.0	8.3
McCullough Acad-Excellence M	24	16	0	8	17	67	4	4	0	52,500	28,750	27,050	58	7.7	11.6
Nyos Charter M	15	12	7	3	10	75	5	0	30,000	53,750	38,583	35,046	7	10.0	13.2
Star Charter M	12	10	4	8	0	83	0	5	24,000	50,000	0	32,842	25	11.7	14.1
Texas Academy of Excellence M	27	12	4	2	21	44	14	15	90,000	28,000	25,996	33,523	96	8.5	19.3
Texas Empowerment Academy M	11	7	1	0	13	62	0	24	46,500	0	27,500	29,165	87	6.7	10.8
University Charter	26	19	4	4	19	74	0	0	33,708	60,427	45,841	34,369	4	6.4	8.7
232 UVALDE Region 20															
Gabriel Tafolla Charter	15	12	0	0	0	80	20	0	0	0	0	26,131	93	10.5	13.2
233 VAL VERDE Region 15															
Eagle Project (Del Rio)	11	3	0	10	0	29	52	10	0	30,000	0	20,050	48	13.2	46.3
234 VAN ZANDT Region 7															
Ranch Academy	8	6	13	0	0	74	0	13	60,000	0	0	29,044	13	5.1	6.9

"?" indicates that data for this item fall outside a reasonable range.
"M" indicates that the charter is a member of a special education shared services arrangement. "F" indicates that it is the fiscal agent.

TEACHERS															
46. % TEACHERS WITH 1 OR MORE PERMITS	47. % WITH 5 OR FEWER YEARS EXPERIENCE	48. AVERAGE YEARS OF EXPERIENCE	49. % WITH ADVANCED DEGREES	50. TEACHER TURNOVER RATE	51. % AFRICAN AMERICAN	52. % HISPANIC	53. % WHITE	54. % OTHER	55. % REGULAR EDUCATION	56. % SPECIAL EDUCATION	57. % COMPENSATORY EDUCATION	58. % BILINGUAL/ESL EDUCATION	59. % CAREER & TECHNOLOGY ED.	60. % OTHER EDUC. (INCLUDES G&T)	County Number, Name, Charter Name
															220 TARRANT
0.0	57.9	6.3	10.5	69.6	11	0	89	0	96	0	0	0	4	0	Arlington Classics Academy
0.0	66.7	4.3	0.0	33.3	100	0	0	0	100	0	0	0	0	0	Eagle Project (Ft Worth)
0.0	60.7	8.6	10.7	66.2	0	0	100	0	78	0	0	0	22	0	Erath Excels Academy Inc
0.0	87.5	2.5	12.5	0.0	87	0	13	0	79	0	0	0	21	0	Fort Worth Can Academy
0.0	50.0	6.7	16.7	40.0	100	0	0	0	100	0	0	0	0	0	Theresa B Lee Academy
0.0	41.0	10.9	31.3	32.7	0	0	100	0	100	0	0	0	0	0	Treetops Sch International
															221 TAYLOR
0.0	100.0	0.5	0.0	66.7	0	0	100	0	100	0	0	0	0	0	Eagle Project (Abilene)
															227 TRAVIS
0.0	85.7	2.6	42.9	55.4	0	36	64	0	76	0	0	3	0	21	American Youth Works Chart
0.0	71.4	5.5	21.4	56.4	0	21	79	0	93	7	0	0	0	0	Eden Park Academy
0.0	100.0	1.0	0.0	31.0	87	0	13	0	32	45	0	0	23	0	Fruit of Excellence
0.0	33.3	9.0	33.3	0.0	67	0	33	0	100	0	0	0	0	0	Kenny Dorham School
0.0	93.8	2.3	0.0	0.0	31	6	63	0	100	0	0	0	0	0	McCullough Acad-Excellence
0.0	41.4	6.1	20.4	19.5	0	9	91	0	96	4	0	0	0	0	Nyos Charter
0.0	62.1	5.7	21.7	24.4	0	30	70	0	100	0	0	0	0	0	Star Charter
0.0	73.3	4.2	9.9	10.7	92	0	8	0	100	0	0	0	0	0	Texas Academy of Excellence
0.0	100.0	1.5	0.0	50.0	56	23	22	0	93	7	0	0	0	0	Texas Empowerment Academy
0.0	64.0	5.3	15.4	35.7	5	0	95	0	27	73	0	0	0	0	University Charter
															232 UVALDE
0.0	100.0	2.2	0.0	81.8	0	100	0	0	100	0	0	0	0	0	Gabriel Tafolla Charter
															233 VAL VERDE
0.0	66.7	4.3	0.0	66.7	0	0	100	0	100	0	0	0	0	0	Eagle Project (Del Rio)
															234 VAN ZANDT
0.0	82.9	2.3	0.0	36.2	17	0	83	0	100	0	0	0	0	0	Ranch Academy

"n/a" indicates "not applicable" or "not available." Note that first-year charters show "n/a" for all prior year items.

County Number, Name, Region, Charter Name, SSA Status	TAXES AND BUDGETED REVENUES								FUND BALANCES		BUDGETED EXPENDITURES
	61. TAXABLE VALUE PER PUPIL	62. LOCALLY ADOPTED TAX RATE	63. STATE AID PER PUPIL	64. TOTAL REVENUE	65. TOTAL REVENUE PER PUPIL	66. % STATE	67. % LOCAL AND OTHER	68. % FEDERAL	69. FUND BALANCE (END OF 1999-2000)	70. % FUND BALANCE (OF 2000-01 BUDGET)	71. TOTAL EXPENDITURES
220 TARRANT Region 11											
Arlington Classics Academy	0	0.000	3,958	1,097,290	4,034	96	1	4	141,027	12	1,128,282
Eagle Project (Ft Worth)	0	0.000	3,638	576,303	4,058	93	0	7	27,581	6	471,620
Erath Excels Academy Inc	0	0.000	4,002	351,000	4,179	100	0	0	64,749	19	347,601
Fort Worth Can Academy	0	0.000	4,234	1,024,000	5,095	96	0	4	n/a	n/a	967,584
Theresa B Lee Academy	0	0.000	4,951	700,037	3,977	95	0	5	156,597	20	815,089
Treetops Sch International	0	0.000	4,779	5,000	21	?	100	0	-64,206	0	1,142,976
221 TAYLOR Region 14											
Eagle Project (Abilene)	0	0.000	3,763	566,186	4,881	93	0	7	41,215	9	473,160
227 TRAVIS Region 13											
American Youth Works Chart F	0	0.000	5,420	1,005,000	4,351	90	3	7	355,826	36	986,000
Eden Park Academy M	0	0.000	5,471	1,015,451	5,316	99	1	0	-195,304	0	1,005,470
Fruit of Excellence	0	0.000	6,902	423,520	10,330	94	1	5	57,355	19	339,900
Kenny Dorham School M	0	0.000	6,054	400,550	16,022	86	12	1	-34,435	0	346,900
McCullough Acad-Excellence M	0	0.000	5,328	1,038,282	5,612	99	0	1	n/a	n/a	1,187,705
Nyos Charter M	0	0.000	5,264	844,710	5,557	88	12	0	171,732	22	789,849
Star Charter M	0	0.000	4,293	639,483	4,568	100	0	0	56,116	20	285,928
Texas Academy of Excellence M	0	0.000	4,292	783,100	3,420	96	1	3	192,148	34	600,513
Texas Empowerment Academy M	0	0.000	6,264	629,500	8,393	100	0	0	26,082	4	623,547
University Charter	0	0.000	17,225	1,880,066	11,125	95	0	5	?	?	1,613,300
232 UVALDE Region 20											
Gabriel Tafolla Charter	0	0.000	4,817	567,814	3,594	94	0	6	1,353,407	254	567,814
233 VAL VERDE Region 15											
Eagle Project (Del Rio)	0	0.000	3,672	545,940	3,928	93	0	7	8,937	2	486,060
234 VAN ZANDT Region 7											
Ranch Academy	0	0.000	8,097	320,000	8,000	75	25	0	20,568	6	320,000

"?" indicates that data for this item fall outside a reasonable range.

"M" indicates that the charter is a member of a special education shared services arrangement. "F" indicates that it is the fiscal agent.

County Number, Name, Charter Name	72. % INSTRUCTIONAL	73. % CENTRAL ADMINISTRATIVE	74. % SCHOOL LEADERSHIP	75. % PLANT SERVICES	76. % OTHER OPERATING	77. % NON-OPERATING	78. TOTAL OPERATING EXPENDITURES	79. TOTAL OPERATING EXPENDITURES PER PUPIL	80. TOTAL INSTRUCTIONAL EXPENDITURES	81. TOTAL INSTRUCTIONAL EXPENDITURES PER PUPIL	82. % REGULAR EDUCATION	83. % SPECIAL EDUCATION	84. % COMPENSATORY EDUCATION	85. % BILINGUAL/ESL EDUCATION	86. % CAREER & TECHNOLOGY ED.	87. % GIFTED & TALENTED ED.
	BUDGETED EXPENDITURES								BUDGETED INSTRUCTIONAL EXPENDITURES							
220 TARRANT																
Arlington Classics Academy	78	3	0	17	0	3	1,099,456	4,042	876,784	3,223	100	0	0	0	0	0
Eagle Project (Ft Worth)	64	19	8	1	8	0	471,620	3,321	302,600	2,131	88	12	0	0	0	0
Erath Excels Academy Inc	53	28	8	0	2	8	318,751	3,795	184,340	2,195	92	8	0	0	0	0
Fort Worth Can Academy	39	12	13	17	18	0	967,584	4,814	381,300	1,897	100	0	0	0	0	0
Theresa B Lee Academy	36	11	11	32	9	0	815,089	4,631	291,680	1,657	31	21	28	0	20	0
Treetops Sch International	72	19	0	8	0	0	1,142,976	4,885	822,662	3,516	100	0	0	0	0	0
221 TAYLOR																
Eagle Project (Abilene)	64	19	8	1	8	0	473,160	4,079	302,100	2,604	88	12	0	0	0	0
227 TRAVIS																
American Youth Works Chart	58	13	3	11	15	0	986,000	4,268	575,000	2,489	71	15	0	3	10	2
Eden Park Academy	50	8	8	21	5	8	923,470	4,835	502,676	2,632	100	0	0	0	0	0
Fruit of Excellence	54	9	8	9	20	0	339,900	8,290	183,485	4,475	0	0	91	0	9	0
Kenny Dorham School	39	22	10	8	14	6	325,877	13,035	134,500	5,380	100	0	0	0	0	0
McCullough Acad-Excellence	55	9	10	17	8	0	1,187,705	6,420	658,625	3,560	100	0	0	0	0	0
Nyos Charter	63	13	7	11	6	2	777,842	5,117	497,402	3,272	82	14	0	0	0	4
Star Charter	19	20	17	35	8	0	285,928	2,042	54,474	389	100	0	0	0	0	0
Texas Academy of Excellence	50	30	9	4	6	0	598,513	2,614	301,163	1,315	96	4	0	0	0	0
Texas Empowerment Academy	53	8	14	17	8	0	623,547	8,314	331,840	4,425	89	11	0	0	0	0
University Charter	62	12	7	1	18	0	1,613,300	9,546	1,005,200	5,948	100	0	0	0	0	0
232 UVALDE																
Gabriel Tafolla Charter	49	21	0	15	15	0	567,814	3,594	281,045	1,779	99	1	0	0	0	0
233 VAL VERDE																
Eagle Project (Del Rio)	58	18	8	8	7	0	486,060	3,497	282,600	2,033	88	12	0	0	0	0
234 VAN ZANDT																
Ranch Academy	54	22	10	2	11	0	320,000	8,000	174,294	4,357	66	32	0	0	2	0

"n/a" indicates "not applicable" or "not available." Note that first-year charters show "n/a" for all prior year items.

CHARTER DETAIL

County Number, Name, Region, Charter Name, SSA Status	1. ACCOUNTABILITY RATINGS	2. TOTAL NUMBER OF SCHOOLS	3. TOTAL STUDENTS	STUDENTS: 4. % AFRICAN AMERICAN	5. % HISPANIC	6. % WHITE	7. % OTHER	8. % ECONOMICALLY DISADVANTAGED	9. % SPECIAL EDUCATION	10. % BILINGUAL/ESL EDUCATION	11. % CAREER & TECHNOLOGY	12. % GIFTED & TALENTED ED.	13. ATTENDANCE RATE (1999-2000)	14. ANNUAL DROPOUT RATE (1999-2000)	15. FOUR-YEAR DROPOUT RATE (CLASS OF 2000)	16. NUMBER OF GRADUATES (CLASS OF 2000)	17. % GRADUATED (CLASS OF 2000)
236 WALKER Region 6																	
Raven School	CS	1	194	31	41	27	2	100.0	18	0	97	0	100.0	0.0	0.0	n/a	0.0
240 WEBB Region 1																	
Eagle Project (Laredo II)	CS	1	152	0	88	13	0	0.0	13	0	0	0	76.3	2.6	4.8	8	14.3
Gateway (Student Alt Prog)	CS	1	119	0	95	5	0	44.5	12	0	0	0	73.8	23.8	39.5	25	15.8
Scan Charter	CS	1	2	0	100	0	0	0.0	0	0	0	0	n/a	n/a	n/a	n/a	n/a
243 WICHITA Region 9																	
Bright Ideas Charter	CS	1	69	0	13	86	1	50.7	0	0	0	0	97.4	0.0	LT 5	5	LT 5
All Charters		201	37,978	41	37	20	2	54.2	8	3	17	2	91.8	6.6	22.3	1,557	19.8
State of Texas (excludes charters)		7,318	4,021,641	14	41	42	3	49.3	12	13	19	9	95.6	1.2	7.1	211,368	81.5
State of Texas (includes charters)		7,519	4,059,619	14	41	42	3	49.3	12	13	19	8	95.6	1.3	7.2	212,925	80.7

"?" indicates that data for this item fall outside a reasonable range.
"M" indicates that the charter is a member of a special education shared services arrangement. "F" indicates that it is the fiscal agent.

TAAS PERCENT OF STUDENTS PASSING FOR ALL GRADES COMBINED (SPRING 2001)									COLLEGE ADMISSIONS TESTS (CLASS OF 2000)				
18. ALL TESTS TAKEN	19. READING	20. WRITING	21. MATHEMATICS	22. AFRICAN AMERICAN	23. HISPANIC	24. WHITE	25. OTHER	26. ECONOMICALLY DISADVANTAGED	27. PERCENT TESTED	28. PERCENT AT OR ABOVE CRITERION	29. SAT I: MEAN TOTAL SCORE	30. ACT: MEAN COMPOSITE SCORE	County Number, Name, Charter Name
													236 WALKER
6.3	15.4	23.1	16.7	0.0	16.7	LT 5	n/ a	6.7	n/ a	n/ a	n/ a	n/ a	Raven School
													240 WEBB
33.3	68.4	33.3	45.0	n/ a	23.5	57.1	n/ a	n/ a	0.0	n/ a	n/ a	n/ a	Eagle Project (Laredo II)
25.0	LT 5	20.0	33.3	n/ a	25.0	n/ a	n/ a	16.7	0.0	n/ a	n/ a	n/ a	Gateway (Student Alt Prog)
n/ a	n/ a	n/ a	n/ a	n/ a	n/ a	n/ a	n/ a	n/ a	n/ a	n/ a	n/ a	n/ a	Scan Charter
													243 WICHITA
85.7	100.0	71.4	100.0	n/ a	LT 5	81.8	LT 5	LT 5	0.0	n/ a	n/ a	n/ a	Bright Ideas Charter
55.7	72.0	64.8	67.1	45.6	55.7	68.9	82.3	51.7	7.4	13.4	880	18.4	All Charters
82.2	89.0	88.0	90.3	72.0	75.6	90.4	90.8	73.7	62.7	27.3	990	20.3	State of Texas (excludes charters)
82.1	88.9	87.9	90.2	71.6	75.5	90.3	90.8	73.6	62.2	27.3	990	20.3	State of Texas (includes charters)

"n/ a" indicates "not applicable" or "not available." Note that first-year charters show "n/ a" for all prior year items.
"LT 5 " indicates that more than zero, but less than five students were in this category; therefore, results are masked to protect the students' anonymity.

Page 3 of 6

County Number, Name, Region, Charter Name, SSA Status	STAFF: 31. TOTAL STAFF FTE	32. TOTAL TEACHER FTE	33. % CENTRAL ADMINISTRATIVE	34. % SCHOOL ADMINISTRATIVE	35. % PROFESSIONAL SUPPORT STAFF	36. % TEACHERS	37. % EDUCATIONAL AIDES	38. % AUXILIARY STAFF	39. AVERAGE CENTRAL ADMINISTRATIVE SALARY	40. AVERAGE SCHOOL ADMINISTRATIVE SALARY	41. AVERAGE PROFESSIONAL SUPPORT STAFF SALARY	42. AVERAGE TEACHER SALARY	43. % MINORITY	44. NUMBER OF STUDENTS PER TOTAL STAFF	45. NUMBER OF STUDENTS PER TEACHER
236 WALKER Region 6															
Raven School	34	13	1	3	19	36	28	13	88,000	55,008	32,932	34,986	31	5.6	15.5
240 WEBB Region 1															
Eagle Project (Laredo II)	9	5	0	12	0	59	18	12	0	40,000	0	22,000	59	17.9	30.4
Gateway (Student Alt Prog)	13	4	0	8	0	30	14	48	0	40,083	0	23,153	100	9.5	32.0
Scan Charter	1	1	0	0	0	100	0	0	0	0	0	53,981	100	3.9	3.9
243 WICHITA Region 9															
Bright Ideas Charter	7	2	14	14	0	29	14	28	27,000	40,000	0	16,964	2	9.7	33.0
All Charters	3,750	2,023	3	5	7	54	9	23	50,866	43,977	30,319	28,921	64	10.1	18.8
State of Texas (excludes charters)	537,593	272,794	1	3	8	51	10	28	70,427	58,259	45,655	38,431	38	7.5	14.7
State of Texas (includes charters)	541,343	274,817	1	3	8	51	10	28	69,916	58,081	45,562	38,361	38	7.5	14.8

"?" indicates that data for this item fall outside a reasonable range.

"M" indicates that the charter is a member of a special education shared services arrangement. "F" indicates that it is the fiscal agent.

TEACHERS

County Number, Name, Charter Name	46. % Teachers with 1 or More Permits	47. % with 5 or Fewer Years Experience	48. Average Years of Experience	49. % with Advanced Degrees	50. Teacher Turnover Rate	51. % African American	52. % Hispanic	53. % White	54. % Other	55. % Regular Education	56. % Special Education	57. % Compensatory Education	58. % Bilingual/ESL Education	59. % Career & Technology Ed.	60. % Other Educ. (Includes G&T)
236 WALKER															
Raven School	0.0	56.0	9.3	20.0	25.0	8	0	92	0	19	0	0	8	73	0
240 WEBB															
Eagle Project (Laredo II)	0.0	40.0	9.6	0.0	66.7	0	60	40	0	100	0	0	0	0	0
Gateway (Student Alt Prog)	0.0	9.6	12.7	0.0	100.0	0	100	0	0	80	0	0	0	20	0
Scan Charter	0.0	100.0	0.0	0.0	0.0	0	100	0	0	100	0	0	0	0	0
243 WICHITA															
Bright Ideas Charter	0.0	7.2	12.8	28.2	0.0	0	0	93	7	100	0	0	0	0	0
All Charters	0.1	74.7	4.6	13.1	51.2	40	17	41	1	88	5	0	1	5	1
State of Texas (excludes charters)	5.3	34.9	12.0	24.0	15.8	9	17	73	1	70	10	3	8	4	5
State of Texas (includes charters)	5.2	35.2	11.9	23.9	16.0	9	17	73	1	70	10	3	7	4	5

"n/a" indicates "not applicable" or "not available." Note that first-year charters show "n/a" for all prior year items.

County Number, Name, Region, Charter Name, SSA Status	TAXES AND BUDGETED REVENUES								FUND BALANCES		BUDGETED EXPENDITURES
	61. TAXABLE VALUE PER PUPIL	62. LOCALLY ADOPTED TAX RATE	63. STATE AID PER PUPIL	64. TOTAL REVENUE	65. TOTAL REVENUE PER PUPIL	66. % STATE	67. % LOCAL AND OTHER	68. % FEDERAL	69. FUND BALANCE (END OF 1999-2000)	70. % FUND BALANCE (OF 2000-01 BUDGET)	71. TOTAL EXPENDITURES
236 WALKER Region 6											
Raven School	0	0.000	6,889	1,514,315	7,806	99	1	0	839,311	55	1,514,316
240 WEBB Region 1											
Eagle Project (Laredo II)	0	0.000	3,098	497,637	3,274	92	0	8	-5,669	0	467,140
Gateway (Student Alt Prog)	0	0.000	3,367	442,778	3,721	100	0	0	62,336	14	442,778
Scan Charter	0	0.000	?	115,300	57,650	52	13	35	n/a	n/a	115,300
243 WICHITA Region 9											
Bright Ideas Charter	0	0.000	3,800	327,999	4,754	98	0	2	-14,682	0	202,231
All Charters	0	0.000	4,698	197,832,131	5,209	84	11	5	23,628,474	13	193,493,080
State of Texas (excludes charters)	215,232	1.475	2,777	25,917,890,225	6,445	43	53	3	3,276,207,458	14	26,755,188,620
State of Texas (includes charters)	215,232	1.475	2,794	26,115,722,356	6,433	44	53	3	3,299,835,932	14	26,948,681,700

"?" indicates that data for this item fall outside a reasonable range.

"M" indicates that the charter is a member of a special education shared services arrangement. "F" indicates that it is the fiscal agent.

BUDGETED EXPENDITURES								BUDGETED INSTRUCTIONAL EXPENDITURES								
72. % INSTRUCTIONAL	73. % CENTRAL ADMINISTRATIVE	74. % SCHOOL LEADERSHIP	75. % PLANT SERVICES	76. % OTHER OPERATING	77. % NON-OPERATING	78. TOTAL OPERATING EXPENDITURES	79. TOTAL OPERATING EXPENDITURES PER PUPIL	80. TOTAL INSTRUCTIONAL EXPENDITURES	81. TOTAL INSTRUCTIONAL EXPENDITURES PER PUPIL	82. % REGULAR EDUCATION	83. % SPECIAL EDUCATION	84. % COMPENSATORY EDUCATION	85. % BILINGUAL/ESL EDUCATION	86. % CAREER & TECHNOLOGY ED.	87. % GIFTED & TALENTED ED.	County Number, Name, Charter Name
																236 WALKER
70	6	8	13	4	0	1,514,316	7,806	1,056,573	5,446	35	13	0	1	52	0	Raven School
																240 WEBB
65	18	8	1	7	0	467,140	3,073	302,200	1,988	90	10	0	0	0	0	Eagle Project (Laredo II)
35	13	25	22	6	0	442,778	3,721	154,558	1,299	58	14	28	0	0	0	Gateway (Student Alt Prog)
73	8	0	1	18	0	115,300	57,650	84,582	42,291	100	0	0	0	0	0	Scan Charter
																243 WICHITA
16	26	20	36	2	0	202,231	2,931	31,811	461	100	0	0	0	0	0	Bright Ideas Charter
48	20	6	12	12	2	189,307,580	4,985	92,639,745	2,439	89	5	2	0	2	0	All Charters
52	6	5	10	16	11	23,821,496,803	5,923	13,787,693,754	3,428	70	13	7	4	4	2	State of Texas (excludes charters)
52	6	5	10	16	11	24,010,804,383	5,915	13,880,333,499	3,419	71	13	7	4	4	2	State of Texas (includes charters)

"n/a" indicates "not applicable" or "not available." Note that first-year charters show "n/a" for all prior year items.

ITEM DEFINITIONS

The definitions below are ordered in the sequence in which the items appear in the preceding *District Detail* and *Charter Detail*. Each data item is numbered to correspond to its column head number. For a complete description of the data source for any item, refer to the *Data Sources* appendix which cross-references sources with the items defined below.

COUNTY NUMBER AND NAME: The county number is a unique identifier assigned to each county for administrative purposes. The numbers correspond to the alphabetic order of county names. *(Source: Organization Master Files)*

DISTRICT OR CHARTER NAME: The name of the district or charter. For all districts it includes one of the following designators for the governance system:

ISD (Independent School District): A locally elected board of trustees governs the district.
CSD (Common School District): The commissioner's court of the county governs the school district.
MSD (Municipal School District): The city council governs the school district.

Most districts are independent school districts (ISD). Due to space limitations, the "ISD" designation has been omitted but the other designators, "CSD" and "MSD" have been retained. *(Source: Organization Master Files)*

REGION: The Education Service Center (ESC) region from which the district receives educational services. This is not necessarily the service center assignment based upon geographic location, although in most cases they are the same. There are 20 ESCs serving districts in the state. *(Source: Organization Master Files)*

SSA STATUS: An indicator of whether or not a district participates in a special education shared services arrangement (SSA). An "F" indicates the district is a fiscal agent, an "M" indicates the district is a member, and a blank means the district does not participate. For these districts, dollar amounts per student may be distorted because student counts and budgeted expenditures may be reported by different districts. Districts participating in types of SSAs other than special education SSAs are not indicated. *(Source: Special Education SSAs)*

1. **ACCOUNTABILITY RATINGS:** The accountability rating of the district as of October 2001. Districts are classified as either *Exemplary* (EX); *Recognized* (RE); *Academically Acceptable* (AA); *Academically Unacceptable* (AU); *Academically Unacceptable due to Special Accreditation Investigation* (US); *Suspended due to Data Inquiry* (DI); or *Charter* (CS). As of October 2001, no districts were rated US or DI. Of all the districts in the state, 37.5 percent are rated *Academically Acceptable*. The 159 open-enrollment charters are not currently rated at the district level. See the TEA publication, *2001 Accountability Manual: The 2001 Accountability Rating System for Texas Public Schools and School Districts*, for a detailed description of the 2001 accountability criteria and standards. *(Source: Division of Performance Reporting)*

2. **TOTAL NUMBER OF SCHOOLS:** A count of schools in a district that have a unique state-assigned nine-digit identifier and had students enrolled as of October 27, 2000. *(Source: Organization Master Files; PEIMS, 110)*

3. **TOTAL STUDENTS:** The number of students in membership as of October 27, 2000, at any grade, from early childhood education through grade twelve. Membership is defined as the count of students enrolled with an average daily attendance status code that is not equal to zero. Students with a status code of zero, meaning enrolled but not in membership, are not included in this item. Statewide, 11,814 students, or 0.3 percent of all students, are enrolled but are not in membership and thus are not included in this item. *(Source: PEIMS, 110)*

4. **% AFRICAN AMERICAN:** Percentage of total students reported as African American. *(Source: PEIMS, 110)*

5. **% HISPANIC:** Percentage of total students reported as Hispanic. *(Source: PEIMS, 110)*

6. **% WHITE:** Percentage of total students reported as White. *(Source: PEIMS, 110)*

ITEM DEFINITIONS

7. **% OTHER:** Percentage of total students reported as either Asian/Pacific Islander or Native American. *(Source: PEIMS, 110)*

8. **% ECONOMICALLY DISADVANTAGED:** Percentage of total students reported as economically disadvantaged. Economically disadvantaged students are those who are reported as eligible for free or reduced-price meals under the National School Lunch and Child Nutrition Program, or other public assistance. Students reported with any one of these status codes may or may not be enrolled in a special program such as compensatory or special education. *(Source: PEIMS, 110)*

9. **% SPECIAL EDUCATION:** Students identified as participating in programs for students with disabilities expressed as a percent of total students. Students are placed in special education by their Admission, Review, and Dismissal (ARD) committee. Students in special education may also be counted in other special programs such as career and technology or bilingual/ESL education. *(Source: PEIMS, 110)*

10. **% BILINGUAL/ESL EDUCATION:** Students identified as participating in bilingual education or English as a second language (ESL) expressed as a percent of total students. Students in bilingual/ESL education may also be counted in other special programs such as special education or career and technology. *(Source: PEIMS, 110)*

11. **% CAREER AND TECHNOLOGY EDUCATION:** Students identified as taking career and technology education courses expressed as a percent of total students. Students taking these courses may also be counted in other special programs such as special or bilingual education. *(Source: PEIMS, 110)*

12. **% GIFTED AND TALENTED EDUCATION:** Students identified and served in state-approved gifted and talented programs expressed as a percent of total students. Students in gifted and talented education may also be counted in other special programs such as career and technology or bilingual/ESL education. *(Source: PEIMS, 110)*

13. **ATTENDANCE RATE (1999-2000):** The total number of days, summed for all students, that students were present in 1999–2000 divided by the total number of days students were in membership in 1999–2000. Only students in grades 1–12 are included in the calculations. The attendance rate reported in this publication is the measure that is used for additional acknowledgment in the accountability system. *(Source: PEIMS, 400)*

14. **ANNUAL DROPOUT RATE (1999-2000):** The total number of students reported as dropouts during 1999–2000 in grades 7–12 expressed as a percent of the total number of students in attendance at any time during 1999–2000 in grades 7–12. The TEA deletes from the count any student who was erroneously reported as a dropout, such as students who are found to be enrolled in another district, reported as graduates by another district, or students who have received their GED (General Education Development) certificate. The dropout statistic reported in this publication is the measure that is used as a base indicator in the accountability system.

    Districts that report no students dropped out have a zero (0) dropout rate. If dropout data are not required for a district because only lower grades are offered, then an "n/a" is printed. "LT5" will appear in cases where there were fewer than five 7–12th graders, to protect the students' anonymity. *(Source: PEIMS, 203, 400; GED File)*

15. **FOUR-YEAR DROPOUT RATE (CLASS OF 2000):** The number of students who began 9th grade in 1996–97 and were identified as dropouts on or before their expected graduation year of 1999–2000. This count is expressed as a percent of the final number of students in the cohort after four years. Students who transfer out or transfer in are subtracted or added to the denominator, respectively. *(Source: PEIMS, 110, 203, 400; GED File)*

16. **NUMBER OF GRADUATES (CLASS OF 2000):** The number of students who graduated during the 1999–2000 school year, including the summer of 2000. This count includes 12th grade graduates, as well as graduates from other grades. Counts of graduates identified as receiving special education services are included in this total. *(Source: PEIMS, 203)*

17. **% GRADUATED (CLASS OF 2000):** The number of students who began 9th grade in 1996–97 and graduated before or by the end of their expected graduation year of 1999–2000. This count is expressed as a

percent of the final number of students in the cohort after four years. Students who transfer out or transfer in are subtracted or added to the denominator, respectively. *(Source: PEIMS, 110, 203, 400; GED File)*

18. **% PASSING ALL TESTS TAKEN:** The total number of students who passed all the TAAS tests they attempted expressed as a percentage of the total number of students who took one or more tests. The performance of students tested in grades 3–8 and 10 in reading and mathematics, and grades 4, 8, and 10 in writing are included. TAAS science and social studies results are not included. The performance of TAAS-tested special education students and students taking the Spanish TAAS in grades 3–6 are included. Only students enrolled in the district as of October 27, 2000 are included. "LT5" will appear in cases where fewer than five students were tested, to protect the students' anonymity. If no students were tested, an "n/a" is printed. *(Source: TAAS)*

19. **% PASSING READING:** For all grades, the total number of students who passed TAAS reading, expressed as a percentage of the total number of students tested in reading. The performance of TAAS-tested special education students and students taking the Spanish TAAS in grades 3–6 are included. Only students enrolled in the district as of October 27, 2000 are included. "LT5" will appear in cases where fewer than five students were tested, to protect the students' anonymity. If no students were tested, an "n/a" is printed. Reading is administered to students in grades 3–8 and 10. *(Source: TAAS)*

20. **% PASSING WRITING:** For all grades, the number of students who passed TAAS writing, expressed as a percentage of the total number of students in writing. The performance of TAAS-tested special education students and students taking the Spanish 4th grade writing test are included. Only students enrolled in the district as of October 27, 2000 are included. "LT5" will appear in cases where fewer than five students were tested, to protect the students' anonymity. If no students were tested, an "n/a" is printed. Writing is administered to students in grades 4, 8, and 10. *(Source: TAAS)*

21. **% PASSING MATHEMATICS:** For all grades, the number of students who passed TAAS mathematics, expressed as a percentage of the total number of students tested in mathematics. The performance of TAAS-tested special education students and students taking the Spanish TAAS in grades 3–6 are included. Only students enrolled in the district as of October 27, 2000 are included. "LT5" will appear in cases where fewer than five students were tested, to protect the students' anonymity. If no students were tested, an "n/a" is printed. Mathematics is administered to students in grades 3–8 and 10. *(Source: TAAS)*

22. **% AFRICAN AMERICAN STUDENTS PASSING:** For all grades and the subject areas of TAAS reading, writing, and mathematics, the number of African American students who passed all the tests they attempted, expressed as a percentage of the total number of African American students tested on at least one examination. The performance of TAAS-tested special education students and students taking the Spanish TAAS in grades 3–6 are included. Only students enrolled in the district as of October 27, 2000 are included. "LT5" will appear in cases where fewer than five students were tested, to protect the students' anonymity. If no students were tested, an "n/a" is printed. *(Source: TAAS)*

23. **% HISPANIC STUDENTS PASSING:** For all grades and the subject areas of TAAS reading, writing, and mathematics, the number of Hispanic students who passed all the tests they attempted, expressed as a percentage of the total number of Hispanic students tested on at least one examination. The performance of TAAS-tested special education students and students taking the Spanish TAAS in grades 3–6 are included. Only students enrolled in the district as of October 27, 2000 are included. "LT5" will appear in cases where fewer than five students were tested, to protect the students' anonymity. If no students were tested, an "n/a" is printed. *(Source: TAAS)*

24. **% WHITE STUDENTS PASSING:** For all grades and the subject areas of TAAS reading, writing, and mathematics, the number of White students who passed all the tests they attempted, expressed as a percentage of the total number of White students tested on at least one examination. The performance of TAAS-tested special education students and

students taking the Spanish TAAS in grades 3–6 are included. Only students enrolled in the district as of October 27, 2000 are included. "LT5" will appear in cases where fewer than five students were tested, to protect the students' anonymity. If no students were tested, an "n/a" is printed *(Source: TAAS)*

25. **% OTHER STUDENTS PASSING:** For all grades and the subject areas of TAAS reading, writing, and mathematics, the number of Asian/Pacific Islander and Native American students who passed all the tests they attempted, expressed as a percentage of the total number of Asian/Pacific Islander and Native American students tested on at least one examination. The performance of TAAS-tested special education students and students taking the Spanish TAAS in grades 3–6 are included. Only students enrolled in the district as of October 27, 2000 are included. "LT5" will appear in cases where fewer than five students were tested, to protect the students' anonymity. If no students were tested, an "n/a" is printed. *(Source: TAAS)*

26. **% ECONOMICALLY DISADVANTAGED STUDENTS PASSING:** For all grades and the subject areas of TAAS reading, writing, and mathematics, the number of economically disadvantaged students who passed all the tests they attempted, expressed as a percentage of the total number of economically disadvantaged students tested on at least one examination. The performance of TAAS-tested special education students and students taking the Spanish TAAS in grades 3–6 are included. Only students enrolled in the district as of October 27, 2000 are included. "LT5" will appear in cases where fewer than five students were tested, to protect the students' anonymity. If no students were tested, an "n/a" is printed. *(Source: TAAS)*

27. **PERCENT TESTED (CLASS OF 2000):** The number of graduates of the class of 2000 who took either the College Board's SAT I or the ACT, Inc. ACT assessment, expressed as a percent of all graduates. The count of graduates in the denominator does not include special education graduates; however, special education graduates who took either the SAT I or ACT are included in the numerator. *(Source: SAT I/ACT File; PEIMS, 203)*

28. **PERCENT AT OR ABOVE CRITERION (CLASS OF 2000):** The number of examinees in the class of 2000 who, on their most recent test, scored at or above the criterion score (1110 on the SAT I or 24 on the ACT) expressed as a percent of all examinees. *(Source: SAT I/ACT File)*

29. **SAT I–MEAN TOTAL SCORE (CLASS OF 2000):** The sum of the mathematics and verbal SAT I scores for all students divided by the number of examinees. Total scores for the SAT I range from 400 to 1600. These results include only the most recent scores received by the class of 2000 on an SAT I test taken anytime during their high school years. Scores are reported for examinees who expected to graduate during the 1999–2000 school year.

If no students were tested or no scores were reported, then an "n/a" is printed. "LT5" will appear in cases where fewer than five students were tested, to protect the confidentiality of the students' test scores. *(Source: SAT I/ACT File)*

30. **ACT–MEAN COMPOSITE SCORE (CLASS OF 2000):** The average of the ACT composite scores (an average of English, mathematics, reading, and science reasoning portions of the ACT), created by summing the composite scores and dividing by the number of ACT examinees. Composite scores for the ACT range from 1 to 36. Composite scores include only the most recent scores received by the class of 2000 during either their junior or senior years. Scores are reported for examinees who expected to graduate during the 1999–2000 school year.

If no students were tested or no scores were reported, then an "n/a" is printed. "LT5" will appear in cases where fewer than five students were tested, to protect the confidentiality of students' test scores. *(Source: SAT I/ACT File)*

31. **TOTAL STAFF FTE:** A count of all personnel employed by the school district as of the fall of the 2000–01 school year, including both professional and paraprofessional positions. All staff counts are expressed as full-time equivalents (FTEs). The appropriate portion of an FTE is allocated to each of the responsibilities associated with an individual based on a percentage of total time worked. Shared services arrangement (SSA) staff and contracted

instructional staff are not included in this total. Statewide 4,334.2 FTEs, or 0.8 percent of all staff, are reported in these excluded categories. *(Source: PEIMS, 050)*

32. **TOTAL TEACHER FTE:** The FTE count of personnel categorized as teachers, including special duty and permanent substitute teachers. Statewide, 0.9 percent of all teacher FTEs are categorized as permanent substitutes, a role that should not be confused with persons hired on a daily basis to substitute teach. See *Exhibit D* in the *Endnotes*. *(Source: PEIMS, 050, 090)*

33. **% CENTRAL ADMINISTRATIVE:** The FTE count of personnel classified as administrators in the central office expressed as a percent of total staff FTEs. Central office administrators include superintendents, assistant superintendents, business managers, tax assessor-collectors, and directors of personnel, as well as instructional officers and athletic directors, if reported at the central office. See *Exhibit D* in the *Endnotes* for a complete listing. *(Source: PEIMS, 050, 090)*

34. **% SCHOOL ADMINISTRATIVE:** The FTE count of personnel classified as school administrators expressed as a percent of total staff FTEs. School administrators include principals and assistant principals, as well as instructional officers and athletic directors, if reported at a specific school. See *Exhibit D* in the *Endnotes* for a complete listing. *(Source: PEIMS, 050, 090)*

35. **% PROFESSIONAL SUPPORT STAFF:** The FTE count of personnel categorized as support staff expressed as a percent of total staff FTEs. Support staff are defined as therapists, psychologists, counselors, diagnosticians, physicians and nurses, librarians, department heads, registrars, and miscellaneous other support roles. This category does not include secretaries. See *Exhibit D* in the *Endnotes* for a complete listing. *(Source: PEIMS, 050, 090)*

36. **% TEACHERS:** The teacher FTE count expressed as a percent of total staff FTEs. *(Source: PEIMS, 050, 090)*

37. **% EDUCATIONAL AIDES:** The FTE count of personnel categorized as educational aides, or educational aides/interpreters, expressed as a percent of total staff FTEs. Educational aides perform routine classroom tasks under the general supervision of a certified teacher or teaching team. Interpreters translate for students who are deaf or hearing-impaired. *(Source: PEIMS, 050, 090)*

38. **% AUXILIARY STAFF:** The FTE count of personnel categorized as auxiliary staff expressed as a percent of total staff FTEs. Auxiliary staff are those personnel reported without a role but with a PEIMS employment and payroll record. Examples include food service workers, bus drivers, secretaries, and custodial staff. For auxiliary staff, the FTE is simply the value of the percent of day worked expressed as a fraction. *(Source: PEIMS, 050, 090)*

39. **AVERAGE CENTRAL ADMINISTRATIVE SALARY:** The sum of all the salaries of central administrators divided by the total FTE count of central administrators. The salary amount is pay for regular duties only; any supplements are excluded. *(Source: PEIMS, 060)*

40. **AVERAGE SCHOOL ADMINISTRATIVE SALARY:** The sum of all the salaries of school administrators divided by the total FTE count of school administrators. The salary amount is pay for regular duties only; any supplements are excluded. *(Source: PEIMS, 060)*

41. **AVERAGE PROFESSIONAL SUPPORT STAFF SALARY:** The sum of all the salaries of professional support staff divided by the total FTE count of professional support staff. The salary amount is pay for regular duties only; any supplements are excluded. *(Source: PEIMS, 060)*

42. **AVERAGE TEACHER SALARY:** The sum of all the salaries of teachers divided by the total FTE count of teachers. The salary amount is pay for regular duties only; supplemental payments for activities such as coaching, band and orchestra assignments, and club sponsorships are excluded. *(Source: PEIMS, 060)*

43. **% MINORITY:** The FTE count of all personnel reported as non-White expressed as a percent of total staff FTEs. *(Source: PEIMS, 040)*

44. **NUMBER OF STUDENTS PER TOTAL STAFF:** The total number of students divided by

827 828

the total staff FTE count. *(Source: PEIMS, 050, 110)*

45. NUMBER OF STUDENTS PER TEACHER: The total number of students divided by the total teacher FTE count. *(Source: PEIMS, 090, 110)*

46. % TEACHERS WITH 1 OR MORE PERMITS: The FTE count of teachers holding at least one permit as of the fall of the 2000–01 school year, expressed as a percent of the total teacher FTE count. Teachers with multiple permits are counted only once.

Five types of permits can be issued that meet different situations and require different qualifications: emergency, nonrenewable, temporary exemption, temporary classroom assignment, and district teaching. Teachers holding one or more of any of these five types of permits are included in the count. *(Source: PEIMS, 081)*

47. % WITH 5 OR FEWER YEARS OF EXPERIENCE: The FTE count of teachers with zero through five years of total professional experience expressed as a percent of the total teacher FTE count. Total years of professional experience includes experience earned in another Texas school district or in another state. *(Source: PEIMS, 040)*

48. AVERAGE YEARS OF EXPERIENCE: A weighted average obtained by multiplying each teacher's FTE count by his or her years of experience, summing for all weighted counts, and then dividing by total teacher FTEs. Adjustments are made so that teachers with zero years of experience are appropriately weighted in the formula. *(Source: PEIMS, 040)*

49. % WITH ADVANCED DEGREES: The FTE count of teachers with master's or doctorate degrees expressed as a percent of the total teacher FTE count. *(Source: PEIMS, 040)*

50. TEACHER TURNOVER RATE: The FTE count of teachers not employed in the district in the fall of 2000–01, who were employed in the district in the fall of 1999–2000, divided by the teacher FTE count for the fall of 1999–2000. Social security numbers of reported teachers are compared from the two semesters to develop this information. *(Source: PEIMS, 050,090)*

51. % AFRICAN AMERICAN: The FTE count of teachers reported as African American expressed as a percent of the total teacher FTE count. *(Source: PEIMS, 040)*

52. % HISPANIC: The FTE count of teachers reported as Hispanic expressed as a percent of the total teacher FTE count. *(Source: PEIMS, 040)*

53. % WHITE: The FTE count of teachers reported as White expressed as a percent of the total teacher FTE count. *(Source: PEIMS, 040)*

54. % OTHER: The FTE count of teachers reported as Asian/Pacific Islander or Native American expressed as a percent of the total teacher FTE count. *(Source: PEIMS, 040)*

55. % REGULAR EDUCATION: The FTE count of teachers who serve students receiving regular education instruction expressed as a percent of the total teacher FTE count. FTE values are allocated across student population types for teachers who serve multiple populations. *(Source: PEIMS, 090)*

56. % SPECIAL EDUCATION: The FTE count of teachers who serve students receiving special education instruction expressed as a percent of the total teacher FTE count. FTE values are allocated across student population types for teachers who serve multiple populations. *(Source: PEIMS, 090)*

57. % COMPENSATORY EDUCATION: The FTE count of teachers who serve students receiving compensatory education instruction expressed as a percent of the total teacher FTE count. FTE values are allocated across student population types for teachers who serve multiple populations. *(Source: PEIMS, 090)*

58. % BILINGUAL/ESL EDUCATION: The FTE count of teachers who serve students receiving bilingual education or English as a second language (ESL) instruction expressed as a percent of the total teacher FTE count. FTE values are allocated across student population types for teachers who serve multiple populations. *(Source: PEIMS, 090)*

59. % CAREER AND TECHNOLOGY EDUCATION: The FTE count of teachers who serve stu-

dents receiving career and technology education instruction expressed as a percent of the total teacher FTE count. FTE values are allocated across student population types for teachers who serve multiple populations. *(Source: PEIMS, 090)*

60. **% OTHER EDUCATION (INCLUDES GIFTED AND TALENTED):** The FTE count of teachers who serve students receiving gifted and talented education instruction, students in honors classes, and students served in migrant programs, expressed as a percent of the total teacher FTE count. On average, 99.5 percent of this category consists of teachers serving gifted and talented or honor students. FTE values are allocated across student population types for teachers who serve multiple populations. *(Source: PEIMS, 090)*

61. **TAXABLE VALUE PER PUPIL:** The district's total taxable property value in 2000 divided by the total number of students in the district in 2000–01. This measure is often referred to as "wealth." The CPTD determines values as part of an annual study that attempts to present uniformly appraised property valuations statewide. The value used in this calculation is the traditional measure of value, not the alternative value which may be used in state funding formulas. *(Sources: CPTD Study; PEIMS, 110)*

62. **LOCALLY ADOPTED TAX RATE:** The sum of each district's locally adopted maintenance and operation (M&O) and debt service (Interest & Sinking fund) tax rates. Rates are expressed per $100 of property value. Taxes based on these rates were to be paid by taxpayers in early 2001. The state value shown is a simple average, calculated as the sum of the district rates divided by the number of districts with rates. *(Source: CPTD Self Report)*

63. **STATE AID PER PUPIL:** The amount of state money distributed to the school district from the Foundation School Fund divided by the district's total count of students in membership. State aid includes the Instructional Facilities Allotment (IFA), the New Instructional Facilities Allotment (NIFA), and the Existing Debt Allotment (EDA). Note that in other published sources, per-pupil state aid is often expressed per student in average daily attendance (ADA) rather than per student in membership. *(Sources: Foundation Master; PEIMS, 110)*

64. **TOTAL REVENUE:** The total for all revenue budgeted in the general fund (199, including state food services), the National School Breakfast and Lunch Program (240, 701), and the debt service funds (599). Special Revenue Funds (including shared services arrangements) and the Capital Projects Funds (600) are not included. See *Exhibit B* in the *Endnotes* for a technical description of this item. *The Financial Accountability System Resource Guide* sets standards for revenue accounting. *(Source: PEIMS, 030)*

65. **TOTAL REVENUE PER PUPIL:** Total revenue divided by total students. *(Source: PEIMS, 030, 110)*

66. **% STATE:** Revenue from state sources, such as per capita and foundation program payments, revenue from other state-funded programs and revenue from other state agencies, expressed as a percent of total revenue. State revenue includes Teacher Retirement System benefits paid by the state of Texas on behalf of employees in the districts. See *Exhibit B* in the *Endnotes* for a technical description of this item. *(Source: PEIMS, 030)*

67. **% LOCAL AND OTHER:** Revenue from local taxes, other local sources, and intermediate sources expressed as a percent of total revenue. See *Exhibit B* in the *Endnotes* for a technical description of this item. *(Source: PEIMS, 030)*

68. **% FEDERAL:** Revenue received directly from the federal government, from other state agencies, or distributed by the TEA for career and technology education, for programs for educationally disadvantaged children, for food service programs, and for other federal programs, expressed as a percent of total revenue. See *Exhibit B* in the *Endnotes* for a technical description of this item. *(Source: PEIMS, 030)*

69. **FUND BALANCE (END OF 1999–2000):** The amount of unreserved, undesignated surplus fund balance that existed at the end of the 1999–2000 school year. In most districts, this amount is equivalent to the fund balance at the beginning of 2000–01. *(Source: Financial Audit Report)*

70. % FUND BALANCE (OF 2000–01 BUDGET): The amount of surplus fund balance expressed as a percent of the total budgeted expenditures (for the general fund) for the current year (2000–01). *(Source: Financial Audit Report; PEIMS 030)*

71. TOTAL EXPENDITURES: Budgeted outlays of money for all functions and objects, except for expenditures budgeted in fund 600, the Capital Projects Fund. Expenditures that are budgeted in the Special Revenues Funds, including shared services arrangements, are also not included. *The Financial Accountability System Resource Guide* sets standards for expenditure accounting.

Expenditures are accounted for using codes for fund, function, object, organization, and in some cases, program area. Expenditures include Teacher Retirement System benefits paid by the state of Texas on behalf of employees in the districts. See *Exhibit B* in the *Endnotes* for a technical description of this item. *(Source: PEIMS, 030)*

72. % INSTRUCTIONAL: The percentage of total expenditures budgeted for instruction in the district. Instructional expenditures include all activities dealing directly with the interaction between teachers and students, including instruction aided with computers; and, expenditures to provide resources for juvenile justice alternative education programs (JJAEPs). See *Exhibit B* in the *Endnotes* for a technical description of this item. *(Source: PEIMS, 030)*

73. % CENTRAL ADMINISTRATIVE: The percentage of total expenditures budgeted for central administration in the district. Central administrative expenditures include the general administration of the district, instructional leadership, and data processing services. See *Exhibit B* in the *Endnotes* for a technical description of this item. *(Source: PEIMS, 030)*

74. % SCHOOL LEADERSHIP: The percentage of total expenditures budgeted for the administration of the schools in the district. These are expenditures for directing and managing a school. See *Exhibit B* in the *Endnotes* for a technical description of this item. *(Source: PEIMS, 030)*

75. % PLANT SERVICES: The percentage of total expenditures budgeted for keeping the physical plant and grounds in effective working condition. This includes security and monitoring services designed to keep student and staff surroundings safe. See *Exhibit B* in the *Endnotes* for a technical description of this item. *(Source: PEIMS, 030)*

76. % OTHER OPERATING: The percentage of total expenditures budgeted for all other operating costs in the district. Other operating expenditures include student support services, student transportation, food services, cocurricular/extracurricular activities, and curriculum and staff development. See *Exhibit B* in the *Endnotes* for a technical description of this item. *(Source: PEIMS, 030)*

77. % NON-OPERATING: The percentage of total expenditures budgeted for non-operating costs in the district. Non-operating expenditures include capital outlay not made from the Capital Projects Fund (fund 600); debt service expenditures; and community services expenditures. See *Exhibit B* in the *Endnotes* for a technical description of this item. *(Source: PEIMS, 030)*

78. TOTAL OPERATING EXPENDITURES: The sum of all expenditures budgeted for the operation of the district. Operating expenses include payroll, professional and contracted services, and supplies and materials. Operating expenditures are a subset of total expenditures; they do not include debt service, capital outlay, or community services. See *Exhibit B* in the *Endnotes* for a technical description of this item. *(Source: PEIMS, 030)*

79. TOTAL OPERATING EXPENDITURES PER PUPIL: Total operating expenditures divided by total students. *(Sources: PEIMS, 030, 110)*

80. TOTAL INSTRUCTIONAL EXPENDITURES: The sum of budgeted expenditures for all activities dealing directly with the interaction between teachers and students, including instruction aided with computers; and, expenditures to provide resources for juvenile justice alternative education programs (JJAEPs). *(Source: PEIMS, 030)*

81. TOTAL INSTRUCTIONAL EXPENDITURES PER PUPIL: Budgeted instructional expenditures divided by total students. *(Sources: PEIMS, 030, 110)*

82. % REGULAR EDUCATION: Expenditures budgeted for the regular education program expressed as a percent of total instructional expenditures. See *Exhibit B* in the *Endnotes* for a technical description of this item. *(Source: PEIMS, 030)*

83. % SPECIAL EDUCATION: Expenditures budgeted for the special education program expressed as a percent of total instructional expenditures. See *Exhibit B* in the *Endnotes* for a technical description of this item. *(Source: PEIMS, 030)*

84. % COMPENSATORY EDUCATION: Expenditures budgeted for the compensatory education program expressed as a percent of total instructional expenditures. See *Exhibit B* in the *Endnotes* for a technical description of this item. *(Source: PEIMS, 030)*

85. % BILINGUAL/ESL EDUCATION: Expenditures budgeted for the bilingual education and ESL programs expressed as a percent of total instructional expenditures. See *Exhibit B* in the *Endnotes* for a technical description of this item. *(Source: PEIMS, 030)*

86. % CAREER AND TECHNOLOGY EDUCATION: Expenditures budgeted for the career and technology education program expressed as a percent of total instructional expenditures. See *Exhibit B* in the *Endnotes* for a technical description of this item. *(Source: PEIMS, 030)*

87. % GIFTED AND TALENTED EDUCATION: Expenditures budgeted for the gifted and talented education program expressed as a percent of total instructional expenditures. See *Exhibit B* in the *Endnotes* for a technical description of this item. *(Source: PEIMS, 030)*

BIBLIOGRAPHY

American Federation of Teachers. (2000). *Survey and analysis of salary trends.* Washington, DC: Author.

National Center for Education Statistics. (2000). *Digest of education statistics 2000* (NCES 2001-034). Washington, DC: U.S. Government Printing Office.

Texas Education Agency. (2000). *2000–2001 Texas school directory* (GE00 516 01). Austin, TX: Author.

Texas Education Agency. (2001a). *Academic Excellence Indicator System 2000–01 state report.* Austin, TX: Author.

Texas Education Agency. (2001b). *Financial accountability system resource guide: Financial accounting & reporting* (Version 7) (GE01 450 01). Austin, TX: Author.

Texas Education Agency. (2001c). *Glossary for the Academic Excellence Indicator System: 2000–01 report.* Austin, TX: Author.

Texas Education Agency. (2001d). *Secondary school completion and dropouts in Texas public schools, 1999–00* (GE01 601 09). Austin, TX: Author.

Texas Education Agency. (2001e). *2001 Accountability manual* (GE01 602 03). Austin, TX: Author.

Texas Education Agency. (2002a). *Receipts and disbursements for public education in Texas.* Austin, TX: Author.

Texas Education Agency. (2002b). *Results of college admissions testing in Texas for 1999–00 graduating seniors* (GE02 601 02). Austin, TX: Author.

Texas Education Code. (1999). *Texas school law bulletin.* Austin, TX: West Group.

DATA SOURCES

Data sources are arranged in alphabetical order by the abbreviations used in the *Item Definitions* section.

CPTD, SELF REPORT: *The Comptroller's Property Tax Division 2000 Self Report*. This report contains levy amounts, locally assessed values for property, and locally adopted tax rate information for all school districts with taxable property. *Item 62*.

CPTD, STUDY: *The Comptroller's Property Tax Division 2000 Property Value Study*, July 1, 2000. This *Study* provides local tax roll property values as of January 1, 2000 for each district by category of land use. The comptroller's re-evaluated values by category of land use are also provided. Beginning with tax year 1999, the *Study* includes alternative measures of school district property values in addition to traditional measures. These alternative measures were required by SB4 passed in 1999. The property values used in *Snapshot* are the traditional values, not the alternative measures. *Item 61; Exhibit 20*.

DIVISION OF PERFORMANCE REPORTING: The TEA division that is responsible for producing the Academic Excellence Indicator System (AEIS) reports and for determining the accountability ratings for schools and school districts each year. Computer programs are written by staff in this division to analyze the TAAS results and dropout rates that are published in the AEIS in order to determine the accountability rating. See the TEA publication, *2001 Accountability Manual: The 2001 Accountability Rating System for Texas Public Schools and School Districts*. Accountability ratings in this publication were current as of October 2001. *Item 1; Exhibits 14, 15, A*.

FINANCIAL AUDIT REPORT: The TEA data files created from reports submitted to the TEA by auditors hired by local districts. The December 2001 reports used in this edition reflect district audited financial data from the 2000–01 school year. In addition to fund balance information, these reports provide total outstanding debt for bonds and loans, delinquent tax information, and revenue and expenditure amounts. School-level information is not provided. *Items 69, 70*.

FOUNDATION MASTER: A TEA data source that contains detailed information about state funding amounts and calculations for each entity receiving state dollars under the Foundation School Program. *Item 63*.

GED FILE: A TEA data file containing information about student performance on the General Educational Development (GED) tests. Unlike the information in most other TEA data files, which is reported annually, receipt of a GED certificate is reported as soon as the test is scored as passing. Candidates take GED tests at over 200 centers located throughout the state in school districts, colleges and universities, and education service centers. Tests are given year-round, and the results are transmitted electronically to the TEA. *Items 14, 15, 17*.

ORGANIZATION MASTER FILES: The TEA data files containing basic organizational attributes about schools and school districts, including name and identification number, county name and number, Education Service Center region, State Board of Education district, and type of district (regular FSP, special statutory, state-administered, or charter). These files are created from PEIMS record types 010-District Organization and 020-Campus Organization, as well as other non-PEIMS sources. *Item 2; Exhibits 1–3, B, E*.

PEIMS: Information in this document from the Public Education Information Management System was reported either in the spring (submission 3) of the 1999–2000 year, or in the fall (submission 1) of the 2000–01 year. In submission 3, due to the agency by June of 2000, districts reported year-long student information. In submission 1 districts reported data as of October 27, 2000. The budgeted financial data reported at that time was for the entire 2000–01 school year. All record types described below were received in submission 1 of school year 2000–01 with the exception of record type 400, which is from submission 3 of school year 1999–2000. For more information about the PEIMS reporting requirements see the *2000–01 Public Education Information Management System Data Standards*.

030: BUDGET AMOUNTS: Amounts budgeted by the district, or campus if appropriate, reported by fund, function, object, and in some cases by program intent. *Items 64–68, 70–87; Exhibits 20, 21–24, C*.

040: STAFF BASIC INFORMATION: Information about each employee's sex, ethnicity, years of experience, and post-secondary degree. *Items 43, 47–49, 51–54; Exhibit 18.*

050: EMPLOYMENT CHARACTERISTICS: Information for each employee such as tenure and full-time equivalency status, and employing district identification number. *Items 31–38, 44, 50.*

060: PAYROLL: The payroll amounts paid to each employee. Both pay for regular duties and any supplement amounts are reported by fund, function, object, and program intent. *Items 39–42; Exhibits 17, 19.*

081: PERMIT: The type of permit, issue date, role of the individual working under the permit, permit subject area, population served, and permit grade range. *Item 46.*

090: STAFF RESPONSIBILITIES: The duties performed by each professional and paraprofessional employee. This excludes auxiliary staff. Districts report each class schedule for the employees who are teachers. *Items 32–38, 45, 50, 55–60; Exhibits 17, 19, D.*

110: STUDENT ENROLLMENT: Enrollment information about each student, including the student's grade, economically disadvantaged status, and indicators of the special programs in which the student participates. *Items 2–12, 15, 17, 44, 45, 61, 63, 65, 79, 81; Exhibits 1, 4–7, B.*

203: LEAVER DATA: Information about all students served in grades 7–12 in 1999–2000 who did not continue in enrollment in the same district the following fall. Leavers are students who graduated, dropped out, or left school for other non-dropout reasons, such as transferred to another public school district. This record contains last campus of enrollment, special education indicator, economically disadvantaged indicator, up to three leaver reasons, and additional graduation information for graduates. *Items 14–17, 27; Exhibits 7–9, 15.*

400: BASIC ATTENDANCE DATA: Information about each student for each of the six, six-week attendance reporting periods in the year. For each student, for each six-week period, districts report grade level, number of days taught, days absent, and total eligible and ineligible days present. *Items 13–15, 17; Exhibit 15.*

SAT I/ACT FILE: A file created by the TEA from scores obtained from the College Board's SAT I and the ACT, Inc. ACT assessment. Both testing programs typically release summary test score statistics to the TEA, the media, and the public each August for Texas seniors who graduated during that school year. However, the Texas public school graduation data from PEIMS (which are necessary for computing the percentage of graduates tested) are available later in the following school year. Thus, given the annual reporting calendar, the test scores in this document are for the class of 2000 graduating seniors. *Items 27–30; Exhibit 16.*

SPECIAL EDUCATION SSAs: Information maintained by the division of Special Education which indicates for each district whether or not the district is a member or fiscal agent of a special education shared services arrangement (SSA), how many members are in the SSA, and if applicable, the SSA name. *No item number; indicator that follows district name.*

TAAS: The Texas Assessment of Academic Skills results for reading, writing, and mathematics for grades 3–8, and 10 from the spring 2001 test administration. The TAAS files also include grade 8 science and social studies results and end-of-course performance for Biology, Algebra I, English II, and U.S. History. The results for students who were not enrolled in the district as of October 27, 2000 are excluded from the statistics in this publication. TAAS test files contain percent passing by grade and subject and can be further analyzed by several characteristics of the students tested. *Items 18–26; Exhibits 10–13, 15.*

ENDNOTES

ACADEMIC EXCELLENCE INDICATOR SYSTEM (AEIS): A set of indicators mandated by Texas statute to emphasize student achievement for purposes of accountability as well as recognition. *Exhibit A* lists the 2000–01 indicators and notes the corresponding *Snapshot* item numbers for the indicators included in this document.

ASSESSED VALUATION: The locally assessed value of property that a district actually taxes. Property values are assessed by county appraisal districts, not the school districts. Assessment practices can vary from district to district; that is, two properties of equal worth may not be appraised at the same value in two different districts. District practices in exempting property from taxation also vary. The TEA receives information about locally assessed valuation from the Property Tax Division of the Comptroller's Office of Public Accounts.

AVAILABLE SCHOOL FUND: The Available School Fund (ASF) was constitutionally created in 1876. It consists primarily of earnings from the Permanent School Fund and taxes dedicated to the fund by the state constitution. Most of the ASF revenue is distributed to local school districts on a per capita basis that is set by the State Board of Education using annual earnings estimates for the fund. The per capita apportionment to school districts in 2000–01 was $276 per student in average daily attendance. The ASF also pays for school textbooks.

AVERAGE DAILY ATTENDANCE (ADA): Student attendance information is reported for the three six-week periods in the fall and the three six-week periods in the spring through the Public Education Information Management System (PEIMS). For each district, full-year ADA is calculated by summing the ADA for each six-week period and dividing by six.

COMPARABLE IMPROVEMENT: Comparable Improvement (CI) evaluates how student performance on TAAS reading and mathematics tests has changed (or grown) from one year to the next, and compares each school's growth to the growth of 40 schools demographically similar to the target school. Additional acknowledgment for CI is part of the statewide accountability system and is awarded separately for reading and mathematics. To receive an acknowledgment a school must have a quartile value of Q1, indicating average growth in the top 25 percent of its group; and, it must have at least 50 percent high-performing students. High-performers are matched test takers who received a Texas Learning Index (TLI) score of at least 85 the prior year. Schools are assigned to comparison groups based on student ethnic percentages (African American, Hispanic, and White), economically disadvantaged percent, limited-English proficient percent, and student mobility rate. Only schools can be acknowledged for CI. Districts do not have comparison groups.

ETHNICITY: Counts of students and staff are collected by major ethnic group. Counts of students and staff by ethnic group are derived from the fall 2000–01 PEIMS collection. These major ethnic groups are African American, Hispanic, White, Asian/Pacific Islander, and Native American. In

EXHIBIT A

2000–01 Academic Excellence Indicators

Indicator	Corresponding Snapshot Item
1. TAAS	
Grades 3–8 and 10 (Exit)	
Mathematics	#21
Reading	#19
Writing	#20
All Tests Taken	#18
Cumulative Pass Rate (Exit)	n/a
2 a. Annual Dropout Rate	#14
b. Four-year Dropout Rate	#15
c. Percent Graduated	#17
3. Attendance Rate	#13
4. TAAS/TASP Equivalency	n/a
5. Percent Recommended High School Program Completers	n/a
6. College Admissions Results	
Percent Tested	#27
Percent At or Above Criterion	#28
SAT I Mean Total Score	#29
ACT Mean Composite Score	#30
7. Progress of Prior Year TAAS Failers	n/a
8. End-of-Course Exams	
Algebra I	n/a
Biology	n/a
English II	n/a
U.S. History	n/a
9. TAAS Participation	n/a
10 a. Percent Advanced Courses	n/a
b. Advanced Placement/International Baccalaureate Exam Results	n/a

this publication "other" is presented as the combination of Asian/Pacific Islander and Native American.

EXPENDITURE FUNCTIONS: An expenditure function designates the purposes for which expenditures are made. Function codes used by school districts are outlined in the *Financial Accounting & Reporting module of the Financial Accountability System Resource Guide*. Functions for which money can be spent are:

11 Instruction;
12 Instructional Resources and Media Services;
13 Curriculum and Instructional Staff Development;
21 Instructional Leadership;
23 School Leadership;
31 Guidance, Counseling, and Evaluation Services;
32 Social Work Services;
33 Health Services;
34 Student (Pupil) Transportation;
35 Food Services;
36 Cocurricular/Extracurricular Activities;
41 General Administration;
51 Plant Maintenance and Operations;
52 Security and Monitoring Services;
53 Data Processing Services;
61 Community Services;
71 Debt Service;
81 Facilities Acquisition & Construction;
91 Contracted Instructional Services between Public Schools;
92 Incremental Costs Associated with Chapter 41, Texas Education Code, Purchase or Sale of Weighted ADA;
93 Payments to Fiscal Agent/Member Districts of SSA;
94 Payments to Other School Districts under the Public Education Grant (PEG) Program;
95 Payments to Juvenile Justice Alternative Education Programs;
96 Payments to Charter Schools; and
97 Payments to Tax Increment Fund.

Exhibit B lists the function codes included in the revenue and expenditure items found in the *District Detail* section.

EXPENDITURE OBJECTS: An expenditure object identifies what was purchased. Object codes are outlined in the *Financial Accounting & Reporting module of the Financial Accountability System Resource Guide*. Objects for which money can be spent are:

6100 Payroll Costs;
6200 Professional and Contracted Services;
6300 Supplies and Materials;
6400 Other Operating Expenses;
6500 Debt Service; and
6600 Capital Outlay.

Exhibit B lists the object codes included in the revenue and expenditure items found in the *District Detail* section.

FULL-TIME EQUIVALENTS: All staff counts are shown in terms of full-time equivalents (FTEs), a measure of the extent to which a person occupies a full-time position. For example, a teacher working a full day for the entire school year represents one FTE, a full-time teacher working one semester represents 1/2 FTE, and a teacher carrying a half load for the full year represents 1/2 FTE.

Fractions of FTEs apply to both part-time and full-time staff performing multiple duties. In cases where a person performs multiple tasks, portions of that person's FTE are allocated according to the time spent at each duty. For example, a full-time person employed half the time as a teacher and half as an administrator would be counted as a 0.5 administrator FTE and a 0.5 teacher FTE.

GUARANTEED YIELD: In 2000–01, this component of the Foundation School Program guaranteed districts $24.99 per student, per penny of tax effort levied by the school district. Regardless of the portion of the $24.99 the local district is able to raise through a penny of tax effort, the state will contribute the rest, up to a total of $24.99. Districts able to generate $24.99 per student, per penny of effort on their own receive no state guaranteed yield funds. The guaranteed yield is also referred to as the tier 2 of the Foundation School Program.

LOCAL FUND ASSIGNMENT (LFA): The portion of the Foundation School Program allocation, as determined by state formulas, that is assigned to the district to raise. In 2000–01, an effective tax rate of $0.86 was required of districts wishing to participate in the FSP. While the tax rate for the LFA is fixed for all districts, the dollar amount of the LFA, or local share, varies with the district's property wealth. The poorer the

EXHIBIT B

Financial Accounting Codes for Budgeted Revenue and Expenditure Items

Item #	Label	Function(s)	Object(s)	Program(s)
64	Total Revenue	n/a	5700, 5800, 5900	n/a
66	State Revenue	n/a	5800	n/a
67	Local and Other Revenue	n/a	5700	n/a
68	Federal Revenue	n/a	5900	n/a
71	Total Expenditures	All	All 6000s	All
72,80	Instructional Expenditures	11,95	6100–6400	All
73	Central Administrative Expenditures	21,41,53,92 (or 81 for Charter Schools)	6100–6400	All
74	School Leadership Expenditures	23	6100–6400	All
75	Plant Services	51,52	6100–6400	All
76	Other Operating Expenditures	12,13,31–36	6100–6400	All
77	Non-Operating Expenditures			
	Debt Service	All functions with object 6500, plus function 71 for objects 6100–6400		All
	Capital Outlay	All functions with object 6600, plus function 81 for objects 6100–6400		All
	Community Services	61	6100–6400	All
78	Total Operating Expenditures	All functions except 61,71,and 81	6100–6400	All
82	Regular Education Expenditures	11,95	6100–6400	11
83	Special Education Expenditures	11,95	6100–6400	23
84	Compensatory Education Expenditures	11,95	6100–6400	24
85	Bilingual/ESL Education Expenditures	11,95	6100–6400	25
86	Career & Technology Expenditures	11,95	6100–6400	22
87	Gifted & Talented Education Expenditures	11,95	6100–6400	21

Beginning with 1996–97, districts reported only what was budgeted in the General Fund (fund code 199 including 101), the National School Lunch Funds (240 and 701), and the Debt Services Funds (599). The Special Revenues Funds (including Shared Services Arrangements) and the Capital Projects Funds are no longer reported to the Texas Education Agency for budgeted data. In addition, the following codes are excluded from all expenditure data: functions 91, 93, 94, 96, and 97; and object 5746.

EXHIBIT C

School Types

Counts of Schools for Each Low and High Grade Combination

High Grade →

Low Grade ↓

	EE	PK	K	1	2	3	4	5	6	7	8	9	10	11	12
EE	16	41	46	50	76	72	139	776	214	2	14	4	1	2	50
PK		18	14	11	21	47	116	699	284	8	34	3	2	5	75
K			1	1	12	20	118	381	243	9	31	6	0	1	66
1				3	13	10	22	45	9	1	2	3	5	8	10
2					1	24	12	19	6	0	3	0	4	9	6
3						4	25	76	12	1	0	0	0	1	5
4							4	58	65	1	7	2	1	6	13
5								7	123	5	76	4	8	11	22
6									28	7	795	21	30	31	98
7										14	300	48	26	38	191
8											16	6	10	20	48
9												46	26	29	1,128
10													10	5	27
11														7	21
12															12

☐ Elementary ☐ Junior High ☐ Middle School ☐ Elementary/Secondary ☐ High School

district, the smaller the LFA and the greater the amount of state aid.

PEIMS: The Public Education Information Management System is the primary means through which the Texas Education Agency collects information on schools and school district organizations, staff, students, and finances.

SCHOOL TYPE: Schools are divided into types according to the range of grades offered as reported to the TEA. The grid in *Exhibit C* shows the possible combinations of low and high grades for each of the school types. For example, a school offering a low grade of 7, found along the left edge of the grid, and a high grade of 8, found along the top edge of the grid, is classified as a junior high. A school offering only grade 9 (both the low and high grade) is a high school. Counts of the number of schools with each low and high grade combination are shown within the cells of this exhibit.

STAFF CATEGORIES DEFINED BY ROLE ID: Staff data from the fall 2000–01 PEIMS responsibility records were aggregated into categories using the reported role identifiers. *Exhibit D* lists this detail.

STATE AID PER PUPIL: State aid is defined as all cash assistance routinely awarded to school districts through a formula structure. Sources for state aid are the Foundation School Fund (which includes the debt equalization programs), the Available School Fund, and the Textbook Fund. Prior to 1999–2000, state aid did not include any of the debt equalization program funds.

STATE BOARD OF EDUCATION MAP OF DISTRICT BOUNDARIES: *Exhibit E* illustrates the 15 SBOE district boundaries. Members of the SBOE are identified on page iii of this document with a district number that corresponds to this map.

TAAS/TASP EQUIVALENCY: This student performance indicator reflects the percent of graduates who performed well enough on the exit-level TAAS to have a 75 percent likelihood of passing the Texas Academic Skills Program (TASP) test. The TASP is a basic skills test of reading, writing, and mathematics required of all persons entering Texas public institutions of higher education for the first time. To receive an additional acknowledgment on this indicator in the accountability system, schools and districts must have 80.0 percent of all class of 2000 first-time tested graduates meeting or exceeding the TAAS/TASP equivalency standards. Student groups (African American, Hispanic, White, and economically disadvantaged) that meet minimum size requirements must also meet the criterion for a district or school to be acknowledged on this indicator.

EXHIBIT D

PEIMS Role IDs
Aggregated for Each Staff Category

Central Administrators

004	Assistant, Associate, or Deputy Superintendent
012	Instructional Officer (Central Office)
027	Superintendent, CAO, CEO, or President
040	Athletic Director (Central Office)
043	Business Manager
044	Tax Assessor and/or Collector
045	Director of Personnel/Human Resources
061	Assistant, Associate, or Deputy Executive Director
062	Component/Department Director
063	Coordinator, Manuger, or Supervisor

School Administrators

003	Assistant Principal
012	Instructional Officer (Not Central Office)
020	Principal
040	Athletic Director (Not Central Office)

Teachers

025	Special Duty Teacher
029	Teacher
047	Substitute Teacher

Educational Aides

033	Educational Aide
035	Educational Aide / Interpreter

Auxiliary Staff

Employment record, but no responsibility record.

Professional Support Staff

002	Art Therapist
005	Associate Psychologist
006	Audiologist
007	Corrective Therapist
008	Counselor
011	Educational Diagnostician
013	Librarian
015	Music Therapist
016	Occupational Therapist
017	Orientation & Mobility Instructor
018	Physical Therapist
019	Physician
021	Recreational Therapist
022	School Nurse
023	School Psychologist
024	Social Worker
026	Speech Therapist
028	Teacher Supervisor
030	Visiting Teacher
032	Vocational Education Coordinator
041	Teacher Facilitator
042	Teacher Appraiser
054	Department Head
055	Registrar
056	Athletic Trainer
058	Other School Professional Personnel
064	Specialist/Consultant
080	Other Non-School Professional Personnel

The FTEs of adult basic education staff, shared services arrangement staff, and contracted instructional staff are not included in the information presented in this publication.

EXHIBIT E

2000–01 SBOE District Boundaries

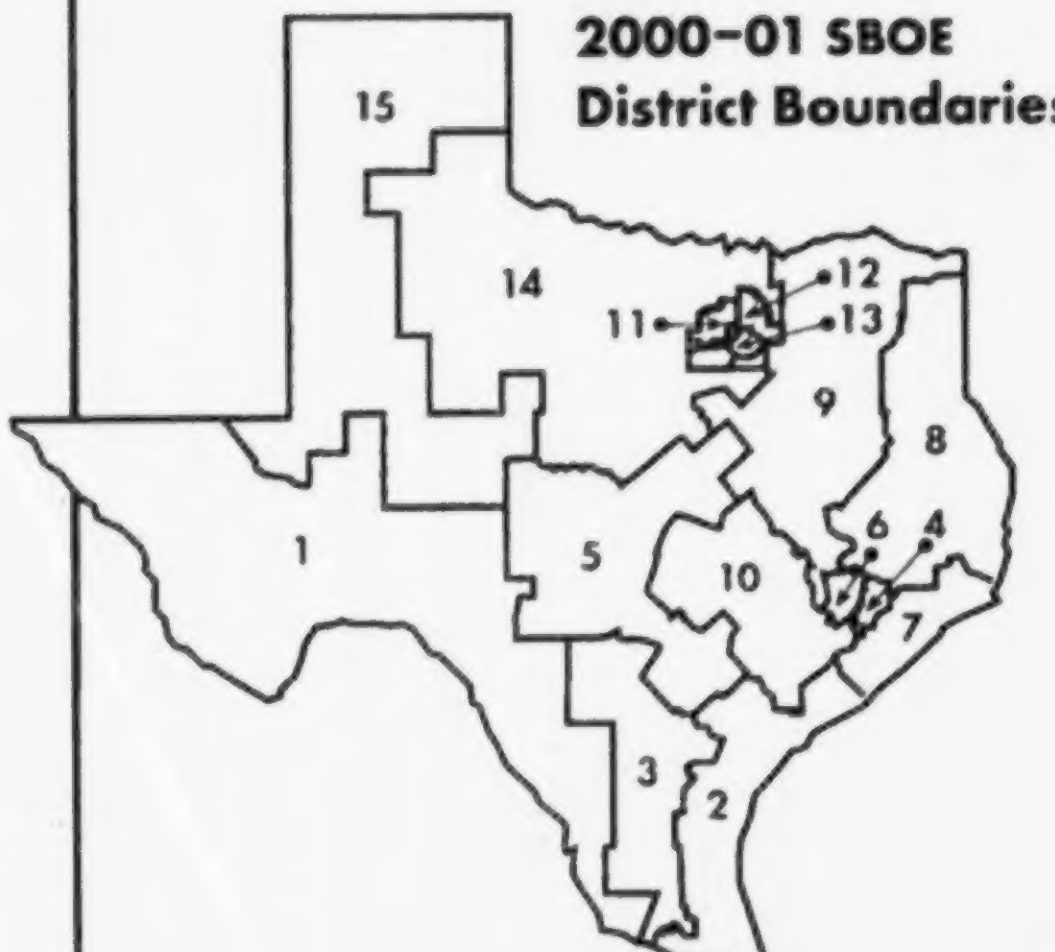

DISTRICT NAME	COUNTY DISTRICT NUMBER	COUNTY NAME	ESC REGION	SBOE DISTRICT	COMM. TYPE
A W Brown-Fellowship Chart	057816	Dallas	10	13	C
A+ Academy	057829	Dallas	10	12	C
Abbott	109901	Hill	12	9	R
Abernathy	095901	Hale	17	15	NM S
Abilene	221901	Taylor	14	15	OCC
Acad of Skills & Knowledge	212801	Smith	7	9	C
Acad-Accelerated Learning	101810	Harris	4	4	C
Acad-Transitional Studies	178801	Nueces	2	2	C
Academy	014901	Bell	12	5	NM S
Academy of Beaumont	123801	Jefferson	5	7	C
Academy of Careers and Tech	015816	Bexar	20	3	C
Academy of Dallas	057810	Dallas	10	13	C
Academy of Houston	101808	Harris	4	4	C
Academy of San Antonio	015809	Bexar	20	3	C
Adrian	180903	Oldham	16	15	R
Agua Dulce	178901	Nueces	2	2	R
Alamo Heights	015901	Bexar	20	3, 5	MS
Alba-Golden	250906	Wood	7	9	NM S
Albany	209901	Shackelford	14	14	R
Aldine	101902	Harris	4	4, 6, 8	MS
Aledo	184907	Parker	11	14	NM FG
Alice	125901	Jim Wells	2	3	IT
Alief	101903	Harris	4	4, 6	MS
Alief Montessori Community	101815	Harris	4	6	C
Allen	043901	Collin	10	12	OCC S
Allison	242904	Wheeler	16	15	R
Alphonso Crutchs-Life Supp	101817	Harris	4	4	C
Alpine	022901	Brewster	18	1	NM S
Alto	037901	Cherokee	7	9	R
Alvarado	126901	Johnson	11	14	OCC S
Alvin	020901	Brazoria	4	7	OCC
Alvord	249901	Wise	11	14	NM FG
Amarillo	188901	Potter	16	15	OCC
American Acad of Excellence	101818	Harris	4	4	C
American Youth Works Chart	227801	Travis	13	10	C
Amherst	140901	Lamb	17	15	R
Amigos Por Vida	101819	Harris	4	6	C
Anahuac	036901	Chambers	4	7, 8	NM S

DISTRICT NAME	COUNTY DISTRICT NUMBER	COUNTY NAME	ESC REGION	SBOE DISTRICT	COMM. TYPE
Anderson-Shiro Cons	093901	Grimes	6	9	R
Andrews	002901	Andrews	18	15	NM S
Angleton	020902	Brazoria	4	7	OCC S
Anna	043902	Collin	10	14	NM S
Anson	127901	Jones	14	14	NM S
Anthony	071906	El Paso	19	1	NM S
Anton	110901	Hockley	17	15	R
Apple Springs	228905	Trinity	6	8	R
Aquilla	109912	Hill	12	9	R
Aransas County	004901	Aransas	2	2	NM S
Aransas Pass	205901	San Patricio	2	2	NM S
Archer City	005901	Archer	9	14	R
Argyle	061910	Denton	11	11	NM FG
Arlington	220901	Tarrant	11	11, 13	MU
Arlington Classics Academy	220802	Tarrant	11	11	C
Arp	212901	Smith	7	9	NM S
Aspermont	217901	Stonewall	14	14	R
Athens	107901	Henderson	7	9	IT
Atlanta	034901	Cass	8	8	IT
Aubrey	061907	Denton	11	14	NM S
Austin	227901	Travis	13	10	MU
Austwell-Tivoli	196901	Refugio	3	2	R
Avalon	070901	Ellis	10	14	R
Avery	194902	Red River	8	9	R
Avinger	034902	Cass	8	8	R
Axtell	161918	McLennan	12	5	NM S
Azle	220915	Tarrant	11	11, 14	MS
Baird	030903	Callahan	14	14	R
Ballinger	200901	Runnels	15	14, 15	NM S
Balmorhea	195902	Reeves	18	1	R
Bandera	010902	Bandera	20	5	NM FG
Bangs	025901	Brown	15	14	NM S
Banquete	178913	Nueces	2	2	NM S
Barbers Hill	036902	Chambers	4	7, 8	IT
Bartlett	014902	Bell	12	5	R
Bastrop	011901	Bastrop	13	10	IT
Bay City	158901	Matagorda	3	2	IT
Beaumont	123910	Jefferson	5	7	OCC

COMM. TYPE = Community Type: MU - Major Urban; MS - Major Suburban; OCC - Other Central City; OCC S - Other Central City Suburban; IT - Independent Town; NM FG - Non-metro Fast Growing; NM S - Non-metro Stable; R - Rural; C - Charters. (See pages 32 and 33 for definitions of these community types.)

DISTRICT NAME	COUNTY DISTRICT NUMBER	COUNTY NAME	ESC REGION	SBOE DISTRICT	COMM. TYPE
Beckville	183901	Panola	7	8	R
Beeville	013901	Bee	2	3	IT
Bellevue	039904	Clay	9	14	R
Bells	091901	Grayson	10	14	NM S
Bellville	008901	Austin	6	10	NM S
Belton	014903	Bell	12	5	OCC S
Ben Bolt-Palito Blanco Cons	125902	Jim Wells	2	3	R
Benavides	066901	Duval	2	3	R
Benjamin	138904	Knox	9	14	R
Benjis Special Educ Acad	101820	Harris	4	4	C
Big Sandy	187901	Polk	6	8	R
Big Sandy	230901	Upshur	7	9	R
Big Spring	114901	Howard	18	15	IT
Birdville	220902	Tarrant	11	11	MS
Bishop Cons	178902	Nueces	2	2	NM S
Blackwell Cons	177903	Nolan	14	14	R
Blanco	016902	Blanco	13	5	NM S
Bland	116915	Hunt	10	9	NM FG
Blanket	025904	Brown	15	14	R
Blessed Sacrament Acad	015801	Bexar	20	3	C
Bloomburg	034909	Cass	8	8	R
Blooming Grove	175902	Navarro	12	9	NM S
Bloomington	235901	Victoria	3	2	NM S
Blue Ridge	043917	Collin	10	14	NM FG
Bluff Dale	072904	Erath	11	14	R
Blum	109913	Hill	12	9	R
Boerne	130901	Kendall	^ 20	5	NM FG
Boles	116916	Hunt	10	9	NM FG
Boling	241901	Wharton	3	10	NM S
Bonham	074903	Fannin	10	9	IT
Booker	148901	Lipscomb	16	15	R
Borden County	017901	Borden	17	15	R
Borger	117901	Hutchinson	16	15	IT
Bosqueville	161923	McLennan	12	5	R
Bovina	185901	Parmer	16	15	R
Bowie	169901	Montague	9	14	NM S
Boyd	249902	Wise	11	14	NM S
Boys Ranch	180901	Oldham	16	15	R

DISTRICT NAME	COUNTY DISTRICT NUMBER	COUNTY NAME	ESC REGION	SBOE DISTRICT	COMM. TYPE
Brackett	136901	Kinney	20	1	R
Brady	160901	McCulloch	15	5	NM S
Brazos	008903	Austin	6	10	NM S
Brazos River Charter	213801	Somervell	11	14	C
Brazos School for Inquiry	021803	Brazos	6	9	C
Brazosport	020905	Brazoria	4	7	OCC
Breckenridge	215901	Stephens	14	14	NM S
Bremond	198901	Robertson	6	9	NM FG
Brenham	239901	Washington	6	10	IT
Bridge City	181901	Orange	5	8	NM S
Bridgeport	249903	Wise	11	14	IT
Bright Ideas Charter	243801	Wichita	9	14	C
Broaddus	203902	San Augustine	7	8	R
Brock	184909	Parker	11	14	NM FG
Bronte	041901	Coke	15	15	NM FG
Brookeland	121902	Jasper	5	8	R
Brookesmith	025908	Brown	15	14	R
Brooks County	024901	Brooks	2	3	OCC S
Brownfield	223901	Terry	17	15	NM S
Brownsboro	107902	Henderson	7	9	IT
Brownsville	031901	Cameron	1	2	OCC
Brownwood	025902	Brown	15	14	IT
Bruceville-Eddy	161919	McLennan	12	5	NM S
Bryan	021902	Brazos	6	9	OCC
Bryson	119901	Jack	9	14	R
Buckholts	166907	Milam	6	10	R
Buena Vista	186901	Pecos	18	1	R
Buffalo	145901	Leon	6	9	NM S
Building Alternatives Chart	015802	Bexar	20	5	C
Bullard	212902	Smith	7	9	OCC S
Buna	121903	Jasper	5	8	NM S
Burkburnett	243901	Wichita	9	14	OCC S
Burkeville	176901	Newton	5	8	R
Burleson	126902	Johnson	11	11, 14	OCC
Burnet Cons	027903	Burnet	13	5	IT
Burnham Wood Charter	071801	El Paso	19	1	C
Burton	239903	Washington	6	10	R
Bushland	188904	Potter	16	15	NM FG

^ This indicates the ESC region from which the district receives services, not the geographically assigned ESC region.

DISTRICT NAME	COUNTY DISTRICT NUMBER	COUNTY NAME	ESC REGION	SBOE DISTRICT	COMM. TYPE
Byers	039901	Clay	9	14	R
Bynum	109902	Hill	12	9	R
Caddo Mills	116901	Hunt	10	9	NM FG
Calallen	178903	Nueces	2	2	NM S
Caldwell	026901	Burleson	6	10	NM S
Calhoun County	029901	Calhoun	3	2, 10	NM S
Callisburg	049905	Cooke	11	14	NM S
Calvert	198902	Robertson	6	9	R
Calvin Nelms Charter H S	101837	Harris	4	6	C
Cameron	166901	Milam	6	10	NM S
Campbell	116910	Hunt	10	9	R
Canadian	106901	Hemphill	16	15	NM S
Canton	234902	Van Zandt	^ 10	9	NM S
Canutillo	071907	El Paso	19	1	MS
Canyon	191901	Randall	16	15	OCC
Career Plus Learning Acad	015810	Bexar	20	3	C
Carlisle	201913	Rusk	7	8	R
Carrizo Springs Cons	064903	Dimmit	20	1	OCC S
Carroll	220919	Tarrant	11	11	MS
Carrollton-Farmers Branch	057903	Dallas	10	11, 12, 13	MS
Carthage	183902	Panola	7	8	NM S
Castleberry	220917	Tarrant	11	11	MS
Cayuga	001902	Anderson	7	9	R
Cedar Hill	057904	Dallas	10	11, 12, 13	MS
Cedar Ridge Charter	141801	Lampasas	12	5	C
Celeste	116302	Hunt	10	9	R
Celina	043903	Collin	10	14	NM FG
Center	210901	Shelby	7	8	NM S
Center Point	133901	Kerr	20	5	R
Centerville	145902	Leon	6	9	NM S
Centerville	228904	Trinity	6	8	R
Central	003907	Angelina	7	8	NM S
Central Heights	174908	Nacogdoches	7	8	R
Channelview	101905	Harris	4	7, 8	MS
Channing	103901	Hartley	16	15	R
Chapel Hill	212909	Smith	7	9	OCC S
Chapel Hill	225906	Titus	8	9	NM FG
Charlotte	007901	Atascosa	20	3	R
Cherokee	206903	San Saba	15	5	R
Chester	229906	Tyler	5	8	R
Chico	249904	Wise	11	14	R
Children First Acad-Dallas	057811	Dallas	10	13	C
Children First Acad-Houston	101823	Harris	4	4	C
Childress	038901	Childress	16	14	NM S
Chillicothe	099902	Hardeman	9	14	R
Chilton	073901	Falls	12	9	R
China Spring	161920	McLennan	12	5	NM S
Chireno	174901	Nacogdoches	7	8	R
Chisum	139905	Lamar	8	9	NM S
Christoval	226901	Tom Green	15	15	R
Cisco	067902	Eastland	14	14	NM S
City View	243906	Wichita	9	14	OCC S
Clarendon	065901	Donley	16	14	R
Clarksville	194904	Red River	8	9	NM S
Claude	006902	Armstrong	16	15	R
Clear Creek	084910	Galveston	4	7	MS
Cleburne	126903	Johnson	11	14	OCC
Cleveland	146901	Liberty	4	8	OCC S
Clifton	018901	Bosque	12	14	NM S
Clint	071901	El Paso	19	1	MS
Clyde Cons	030902	Callahan	14	14, 15	OCC S
Coahoma	114902	Howard	18	15	NM S
Coastal Bend Youth City	178803	Nueces	2	2	C
Coldspring-Oakhurst Cons	204901	San Jacinto	6	8	NM S
Coleman	042901	Coleman	15	14	NM S
College Station	021901	Brazos	6	9	OCC S
Collinsville	091902	Grayson	10	14	R
Colmesneil	229901	Tyler	5	8	NM FG
Colorado	168901	Mitchell	14	14	NM S
Columbia-Brazoria	020907	Brazoria	4	7	OCC S
Columbus	045902	Colorado	3	10	NM S
Comal	046902	Comal	13	5	IT
Comanche	047901	Comanche	14	14	NM S
Comfort	130902	Kendall	13	5	NM FG
Commerce	116903	Hunt	10	9	NM S
Community	043918	Collin	10	14	NM FG

COMM. TYPE = Community Type: MU - Major Urban; MS - Major Suburban; OCC - Other Central City; OCC S - Other Central City Suburban; IT - Independent Town; NM FG - Non-metro Fast Growing; NM S - Non-metro Stable; R - Rural; C - Charters. (See pages 32 and 33 for definitions of these community types.)

DISTRICT NAME	COUNTY DISTRICT NUMBER	COUNTY NAME	ESC REGION	SBOE DISTRICT	COMM. TYPE
Como-Pickton Cons	112908	Hopkins	8	9	NM S
Comquest Academy	101842	Harris	4	6	C
Comstock	233903	Val Verde	15	1	R
Connally	161921	McLennan	12	5	OCC S
Conroe	170902	Montgomery	6	8	OCC
Coolidge	147901	Limestone	12	9	R
Cooper	060902	Delta	8	9	NM S
Coppell	057922	Dallas	10	12	MS
Copperas Cove	050910	Coryell	12	5	OCC S
Corpus Christi	178904	Nueces	2	2	OCC
Corpus Christi-R Milburn	178804	Nueces	2	2	C
Corrigan-Camden	187904	Polk	6	8	NM S
Corsicana	175903	Navarro	12	9	IT
Cotton Center	095902	Hale	17	15	R
Cotulla	142901	La Salle	20	1	OCC S
Coupland	246914	Williamson	13	10	R
Covington	109903	Hill	12	9	R
Crandall	129901	Kaufman	10	9	NM FG
Crane	052901	Crane	18	1	NM S
Cranfills Gap	018908	Bosque	12	14	R
Crawford	161901	McLennan	12	5	R
Crockett	113901	Houston	6	9	NM S
Crockett County Cons CSD	053001	Crockett	15	1	NM S
Crosby	101906	Harris	4	8	NM S
Crosbyton	054901	Crosby	17	14	R
Cross Plains	030901	Callahan	14	14	R
Cross Roads	107904	Henderson	7	9	R
Crossroads Community Ed Ctr	101827	Harris	4	4	C
Crowell	078901	Foard	9	14	R
Crowley	220912	Tarrant	11	11	MS
Crystal City	254901	Zavala	20	1	NM S
Cuero	062901	Dewitt	3	5	NM S
Culberson County-Allamoore	055901	Culberson	18	1	R
Cumby	112905	Hopkins	8	9	NM FG
Cushing	174902	Nacogdoches	7	8	R
Cypress-Fairbanks	101907	Harris	4	6	MS
D'Hanis	163902	Medina	20	3	R
Daingerfield-Lone Star	172902	Morris	8	9	NM S
Dalhart	056901	Dallam	16	15	NM S
Dallas	057905	Dallas	10	12, 13	MU
Dallas Advantage Charter	057813	Dallas	10	13	C
Dallas Can Academy Charter	057804	Dallas	10	13	C
Dallas Community Charter	057805	Dallas	10	13	C
Dallas County Juv Justice	057814	Dallas	10	13	C
Damon	020910	Brazoria	4	7	R
Danbury	020904	Brazoria	4	7	NM S
Darrouzett	148905	Lipscomb	16	15	R
Dawson	058902	Dawson	17	15	R
Dawson	175904	Navarro	12	9	R
Dayton	146902	Liberty	4	8	IT
De Leon	047902	Comanche	14	14	NM S
Decatur	249905	Wise	11	14	IT
Deer Park	101908	Harris	4	7	MS
Dekalb	019901	Bowie	8	9	NM S
Del Valle	227910	Travis	13	10	MS
Dell City	115903	Hudspeth	19	1	R
Denison	091903	Grayson	10	14	OCC
Denton	061901	Denton	11	11, 14	OCC
Denver City	251901	Yoakum	17	15	NM S
Desoto	057906	Dallas	10	12, 13, 14	MS
Detroit	194905	Red River	8	9	R
Devers	146903	Liberty	4	8	R
Devine	163901	Medina	20	3	NM S
Dew	081906	Freestone	12	9	R
Deweyville	176903	Newton	5	8	NM S
Diboll	003905	Angelina	7	8	NM S
Dickinson	084901	Galveston	4	7	OCC S
Dilley	082902	Frio	20	3	NM S
Dime Box	144903	Lee	13	10	R
Dimmitt	035901	Castro	16	15	NM S
Divide	133905	Kerr	20	5	R
Dodd City	074904	Fannin	10	9	R
Donna	108902	Hidalgo	1	2	OCC S
Doss Cons CSD	086024	Gillespie	13	5	R
Douglass	174911	Nacogdoches	7	8	R
Dripping Springs	105904	Hays	13	10	NM FG

^ This indicates the ESC region from which the district receives services, not the geographically assigned ESC region.

DISTRICT NAME	COUNTY DISTRICT NUMBER	COUNTY NAME	ESC REGION	SBOE DISTRICT	COMM. TYPE
Driscoll	178905	Nueces	2	2	R
Dublin	072902	Erath	11	14	NM S
Dumas	171901	Moore	16	15	NM S
Duncanville	057907	Dallas	10	11, 13	MS
Eagle Advantage School	057806	Dallas	10	13	C
Eagle Mt-Saginaw	220918	Tarrant	11	11	MS
Eagle Pass	159901	Maverick	20	1	OCC S
Eagle Project (Abilene)	221801	Taylor	14	15	C
Eagle Project (Beaumont)	123802	Jefferson	5	7	C
Eagle Project (Brownsville)	031802	Cameron	1	2	C
Eagle Project (Bryan)	021802	Brazos	6	9	C
Eagle Project (Dallas)	057823	Dallas	10	13	C
Eagle Project (Del Rio)	233801	Val Verde	15	1	C
Eagle Project (Ft Worth)	220807	Tarrant	11	11	C
Eagle Project (Laredo II)	240802	Webb	1	1	C
Eagle Project (Lubbock)	152804	Lubbock	17	15	C
Eagle Project (Midland)	165803	Midland	18	1	C
Eagle Project (SAII)	015818	Bexar	20	3	C
Eagle Project (Texarkana)	019802	Bowie	8	9	C
Eagle Project (Tyler)	212802	Smith	7	9	C
Eagle Project (Waco)	161804	McLennan	12	5	C
Eagle Project (Pharr-McAllen)	108806	Hidalgo	1	2	C
Eanes	227909	Travis	13	10	MS
Early	025909	Brown	15	14	NM S
East Bernard	241902	Wharton	3	10	NM S
East Central	015911	Bexar	20	3	MS
East Chambers	036903	Chambers	4	7, 8	NM S
East Texas Charter H S	092801	Gregg	7	8	C
Eastland	067903	Eastland	14	14	NM S
Ector	074905	Fannin	10	9	R
Ector County	068901	Ector	18	15	OCC
Ed White School-Education	101809	Harris	4	7	C
Edcouch-Elsa	108903	Hidalgo	1	3	OCC S
Eden Cons	048901	Concho	15	5, 15	R
Eden Park Academy	227803	Travis	13	10	C
Edgewood	015905	Bexar	20	3	MS
Edgewood	234903	Van Zandt	7	9	NM S
Edinburg Cons	108904	Hidalgo	1	2, 3	OCC
Edna	120901	Jackson	3	10	NM S
El Campo	241903	Wharton	3	10	IT
El Paso	071902	El Paso	19	1	MU
El Paso Academy East	071804	El Paso	19	1	C
El Paso Sch of Excellence	071805	El Paso	19	1	C
Electra	243902	Wichita	9	14	R
Elgin	011902	Bastrop	13	10	NM S
Elkhart	001903	Anderson	7	9	NM S
Elysian Fields	102906	Harrison	7	8	NM S
Encino School	024801	Brooks	2	3	C
Ennis	070903	Ellis	10	14	OCC
Era	049906	Cooke	11	14	R
Erath Excels Academy Inc	220803	Tarrant	11	14	C
Etoile	174910	Nacogdoches	7	8	R
Eula	030906	Callahan	14	14	R
Eustace	107905	Henderson	7	9	NM S
Evadale	121906	Jasper	5	8	R
Evant	050901	Coryell	12	5	R
Everman	220904	Tarrant	11	11, 13	MS
Excelsior	210906	Shelby	7	8	R
Ezzell	143906	Lavaca	3	10	R
Fabens	071903	El Paso	19	1	NM S
Fairfield	081902	Freestone	12	9	NM S
Faith Family Acad-Oak Cliff	057815	Dallas	10	13	C
Falls City	128904	Karnes	3	5	R
Fannindel	060914	Delta	8	9	R
Farmersville	043904	Collin	10	14	NM S
Farwell	185902	Parmer	16	15	R
Fayetteville	075906	Fayette	13	10	R
Ferris	070905	Ellis	10	14	OCC S
Flatonia	075901	Fayette	13	10	R
Florence	246902	Williamson	13	10	OCC S
Floresville	247901	Wilson	20	5	IT
Flour Bluff	178914	Nueces	2	2	NM S
Floydada	077901	Floyd	17	14	NM S
Focus Learning Academy	057817	Dallas	10	13	C
Follett	148902	Lipscomb	16	15	R
Forestburg	169910	Montague	9	14	R

COMM. TYPE = Community Type: MU - Major Urban; MS - Major Suburban; OCC - Other Central City; OCC S - Other Central City Suburban; IT - Independent Town; NM FG - Non-metro Fast Growing; NM S - Non-metro Stable; R - Rural; C - Charters. (See pages 32 and 33 for definitions of these community types.)

DISTRICT NAME	COUNTY DISTRICT NUMBER	COUNTY NAME	ESC REGION	SBOE DISTRICT	COMM. TYPE
Forney	129902	Kaufman	10	9	NM FG
Forsan	114904	Howard	18	15	R
Fort Bend	079907	Fort Bend	4	4, 6, 10	MS
Fort Elliott Cons	242906	Wheeler	16	15	R
Fort Worth	220905	Tarrant	11	11, 13, 14	MU
Fort Worth Can Academy	220804	Tarrant	11	13	C
Franklin	198903	Robertson	6	9	NM S
Frankston	001904	Anderson	7	9	NM S
Fredericksburg	086901	Gillespie	13	5	NM S
Freer	066903	Duval	2	3	OCC S
Frenship	152907	Lubbock	17	15	OCC S
Friendswood	084911	Galveston	4	7	OCC S
Friona	185903	Parmer	16	15	NM S
Frisco	043905	Collin	10	12	OCC S
Frost	175905	Navarro	12	9	R
Fruit of Excellence	227812	Travis	13	10	C
Fruitvale	234909	Van Zandt	7	9	R
Ft Davis	122901	Jeff Davis	18	1	R
Ft Hancock	115901	Hudspeth	19	1	R
Ft Sam Houston	015914	Bexar	20	3	NM S
Ft Stockton	186902	Pecos	18	1	NM S
Gabriel Tafolla Charter	232801	Uvalde	20	1	C
Gainesville	049901	Cooke	11	14	IT
Galena Park	101910	Harris	4	4, 7	MS
Galveston	084902	Galveston	4	7	OCC
Ganado	120902	Jackson	3	10	R
Garland	057909	Dallas	10	12, 13	MS
Garner	184911	Parker	11	14	R
Garrison	174903	Nacogdoches	7	8	R
Gary	183904	Panola	7	8	R
Gatesville	050902	Coryell	12	5	IT
Gateway (Student Alt Prog)	240801	Webb	1	1	C
Gause	166902	Milam	6	10	R
George I Sanchez Charter	015812	Bexar	20	4	C
George I Sanchez Charter	101804	Harris	4	4	C
George West	149901	Live Oak	2	3	NM S
Georgetown	246904	Williamson	13	10	OCC
Gholson	161925	McLennan	12	5	R
Giddings	144901	Lee	13	10	NM S
Gilmer	230902	Upshur	7	9	IT
Girls & Boys Prep Academy	101805	Harris	4	4	C
Gladewater	092901	Gregg	7	8, 9	OCC S
Glasscock County	087901	Glasscock	18	15	R
Glen Rose	213901	Somervell	11	14	NM S
Godley	126911	Johnson	11	14	OCC S
Gold Burg	169906	Montague	9	14	R
Goldthwaite	167901	Mills	12	14	R
Goliad	088902	Goliad	3	2	NM S
Gonzales	089901	Gonzales	13	5	NM S
Goodrich	187903	Polk	6	8	R
Goose Creek Cons	101911	Harris	4	7, 8	MS
Gordon	182901	Palo Pinto	11	14	R
Goree	138901	Knox	9	14	R
Gorman	067904	Eastland	14	14	R
Grady	156905	Martin	18	15	R
Graford	182902	Palo Pinto	11	14	R
Graham	252901	Young	9	14	NM S
Granbury	111901	Hood	11	14	IT
Grand Prairie	057910	Dallas	10	11, 13	MS
Grand Saline	234904	Van Zandt	7	9	NM S
Grandfalls-Royalty	238904	Ward	18	15	R
Grandview	126904	Johnson	11	14	OCC S
Grandview-Hopkins	090905	Gray	16	15	R
Granger	246905	Williamson	13	10	R
Grape Creek	226907	Tom Green	15	15	NM FG
Grapeland	113902	Houston	6	9	R
Grapevine-Colleyville	220906	Tarrant	11	11	MS
Greenville	116905	Hunt	10	9	IT
Greenwood	165902	Midland	18	1	OCC S
Gregory-Portland	205902	San Patricio	2	2	IT
Groesbeck	147902	Limestone	12	9	NM S
Groom	033901	Carson	16	15	R
Groveton	228901	Trinity	6	8	R
Gruver	098901	Hansford	16	15	R
Guardian Angel Perf Acad	015813	Bexar	20	5	C
Gulf Shores Academy	101843	Harris	4	4	C

^ This indicates the ESC region from which the district receives services, not the geographically assigned ESC region.

DISTRICT NAME	COUNTY DISTRICT NUMBER	COUNTY NAME	ESC REGION	SBOE DISTRICT	COMM. TYPE
Gunter	091917	Grayson	10	14	NM FG
Gustine	047903	Comanche	14	14	R
Guthrie CSD	135001	King	17	14	R
Hale Center	095903	Hale	17	15	R
Hallettsville	143901	Lavaca	3	10	NM S
Hallsburg	161924	McLennan	12	5	R
Hallsville	102904	Harrison	7	8	NM S
Hamilton	097902	Hamilton	12	14	NM S
Hamlin	127903	Jones	14	14	R
Hamshire-Fannett	123914	Jefferson	5	7	NM S
Happy	219901	Swisher	16	14	R
Hardin	146904	Liberty	4	8	NM S
Hardin-Jefferson	100905	Hardin	5	7, 8	OCC S
Harlandale	015904	Bexar	20	3	MS
Harleton	102905	Harrison	7	8	R
Harlingen Cons	031903	Cameron	1	2	OCC S
Harmony	230905	Upshur	7	9	NM S
Harmony Science Academy	101846	Harris	4	6	C
Harper	086902	Gillespie	13	5	NM FG
Harris County Juv Justice	101811	Harris	4	4, 6, 7	C
Harrold	244901	Wilbarger	9	14	R
Hart	035902	Castro	16	15	R
Hartley	103902	Hartley	16	15	R
Harts Bluff	225907	Titus	8	9	R
Haskell Cons	104901	Haskell	14	14	R
Hawkins	250902	Wood	7	9	NM S
Hawley	127904	Jones	14	14	NM S
Hays Cons	105906	Hays	13	10	MS
Hearne	198905	Robertson	6	9	NM S
Hedley	065902	Donley	16	14	R
Heights Charter	101821	Harris	4	4	C
Hemphill	202903	Sabine	7	8	NM S
Hempstead	237902	Waller	4	9	NM S
Henderson	201902	Rusk	7	8	IT
Henrietta	039902	Clay	9	14	NM S
Hereford	059901	Deaf Smith	16	15	NM S
Hermleigh	208901	Scurry	14	14	R
Hico	097903	Hamilton	12	14	R

DISTRICT NAME	COUNTY DISTRICT NUMBER	COUNTY NAME	ESC REGION	SBOE DISTRICT	COMM. TYPE
Hidalgo	108905	Hidalgo	1	2, 3	NM S
Higgins	148903	Lipscomb	16	15	R
Higgs, Carter, King G/T	015803	Bexar	20	3	C
High Island	084903	Galveston	^ 5	7	R
Highland	177905	Nolan	14	14	R
Highland Park	057911	Dallas	10	12	MS
Highland Park	188903	Potter	16	15	NM S
Hillsboro	109904	Hill	12	9	IT
Hitchcock	084908	Galveston	4	7	OCC S
Holland	014905	Bell	12	5	R
Holliday	005902	Archer	9	14	OCC S
Hondo	163904	Medina	20	3	IT
Honey Grove	074907	Fannin	10	9	R
Honors Academy	057825	Dallas	10	13	C
Hooks	019902	Bowie	8	9	NM S
Houston	101912	Harris	4	4, 6, 7	MU
Houston Advantage Charter	101828	Harris	4	4	C
Houston Can Academy Charter	101812	Harris	4	4	C
Houston H S for Business	101834	Harris	4	4	C
Houston Heights Learn-Acad	101829	Harris	4	4	C
Howe	091905	Grayson	10	14	OCC S
Hubbard	019913	Bowie	8	9	R
Hubbard	109905	Hill	12	9	R
Huckabay	072908	Erath	11	14	R
Hudson	003902	Angelina	7	8	NM S
Huffman	101925	Harris	4	8	NM S
Hughes Springs	034903	Cass	8	8	NM S
Hull-Daisetta	146905	Liberty	4	8	NM S
Humble	101913	Harris	4	8	MS
Hunt	133902	Kerr	20	5	R
Huntington	003904	Angelina	7	8	NM S
Huntsville	236902	Walker	6	8	IT
Hurst-Euless-Bedford	220916	Tarrant	11	11	MS
Hutto	246906	Williamson	13	10	OCC S
I Am That I Am Academy	057818	Dallas	10	13	C
Idalou	152910	Lubbock	17	15	NM S
Impact Charter	101830	Harris	4	4	C
Industrial	120905	Jackson	3	2, 10	NM S

COMM. TYPE = Community Type: MU - Major Urban; MS - Major Suburban; OCC - Other Central City; OCC S - Other Central City Suburban; IT - Independent Town; NM FG - Non-metro Fast Growing; NM S - Non-metro Stable; R - Rural; C - Charters. (See pages 32 and 33 for definitions of these community types.)

DISTRICT NAME	COUNTY DISTRICT NUMBER	COUNTY NAME	ESC REGION	SBOE DISTRICT	COMM. TYPE
Ingleside	205903	San Patricio	2	2	NM S
Ingram	133904	Kerr	20	5	NM S
Inspired Vision Academy	057830	Dallas	10	13	C
Iola	093903	Grimes	6	9	R
Iowa Park Cons	243903	Wichita	9	14	OCC S
Ira	208903	Scurry	14	14	R
Iraan-Sheffield	186903	Pecos	18	1	R
Iredell	018906	Bosque	12	14	R
Irion County	118902	Irion	15	15	R
Irving	057912	Dallas	10	12, 13	MS
Italy	070907	Ellis	10	14	R
Itasca	109907	Hill	12	9	R
Jacksboro	119902	Jack	9	14	NM S
Jacksonville	037904	Cherokee	7	9	IT
Jamies House Charter	101822	Harris	4	6	C
Jarrell	246907	Williamson	13	10	NM FG
Jasper	121904	Jasper	5	8	IT
Jayton-Girard	132902	Kent	17	14	R
Jean Massieu Academy	057819	Dallas	10	12	C
Jefferson	155901	Marion	8	8	NM S
Jesse Jackson Academy	101831	Harris	4	4	C
Jim Hogg County	124901	Jim Hogg	1	3	NM S
Jim Ned Cons	221911	Taylor	14	14, 15	NM S
Joaquin	210902	Shelby	7	8	R
John H Wood Charter	015808	Bexar	20	5	C
Johnson City	016901	Blanco	13	5	R
Jonesboro	050909	Coryell	12	5	R
Joshua	126905	Johnson	11	14	OCC S
Jourdanton	007902	Atascosa	20	3	NM S
Judson	015916	Bexar	20	3, 5	MS
Junction	134901	Kimble	15	5	NM S
Karnack	102901	Harrison	7	8	R
Karnes City	128901	Karnes	3	5	NM S
Katherine Anne Porter Sch	105801	Hays	13	10	C
Katy	101914	Harris	4	6	MS
Kaufman	129903	Kaufman	10	9	IT
Keene	126906	Johnson	11	14	R
Keller	220907	Tarrant	11	11	MS

DISTRICT NAME	COUNTY DISTRICT NUMBER	COUNTY NAME	ESC REGION	SBOE DISTRICT	COMM. TYPE
Kelton	242905	Wheeler	16	15	R
Kemp	129904	Kaufman	10	9	NM S
Kendleton	079908	Fort Bend	4	10	R
Kenedy	128902	Karnes	3	5	NM S
Kenedy County Wide CSD	131001	Kenedy	2	2	R
Kennard	113906	Houston	6	9	R
Kennedale	220914	Tarrant	11	11	MS
Kenny Dorham School	227810	Travis	13	10	C
Kerens	175907	Navarro	12	9	R
Kermit	248901	Winkler	18	15	NM S
Kerrville	133903	Kerr	20	5	IT
Kilgore	092902	Gregg	7	8	OCC S
Killeen	014906	Bell	12	5	OCC
Killeen-Richard Milburn	014801	Bell	12	5	C
Kingsville	137901	Kleberg	2	2	IT
Kipp, Inc Charter	101813	Harris	4	6	C
Kirbyville Cons	121905	Jasper	5	8	NM S
Klein	101915	Harris	4	4, 6, 8	MS
Klondike	058905	Dawson	17	15	R
Knippa	232901	Uvalde	20	1	R
Knox City O'Brien	138902	Knox	9	14	R
Kopperl	018907	Bosque	12	14	R
Kountze	100903	Hardin	5	8	NM S
Kress	219905	Swisher	16	14	R
Krum	061905	Denton	11	14	NM FG
La Amistad Love & Lrn-Acad	101833	Harris	4	4	C
La Escuela De Las Americas	015811	Bexar	20	3	C
La Feria	031905	Cameron	1	2	NM S
La Gloria	125906	Jim Wells	2	3	R
La Grange	075902	Fayette	13	10	NM S
La Joya	108912	Hidalgo	1	3	OCC
La Marque	084904	Galveston	4	7	OCC S
La Porte	101916	Harris	4	7	MS
La Poynor	107910	Henderson	7	9	R
La Pryor	254902	Zavala	20	1	R
La Vega	161906	McLennan	12	5	OCC S
La Vernia	247903	Wilson	20	5	NM FG
La Villa	108914	Hidalgo	1	3	NM S

^ This indicates the ESC region from which the district receives services, not the geographically assigned ESC region.

866

DISTRICT NAME	COUNTY DISTRICT NUMBER	COUNTY NAME	ESC REGION	SBOE DISTRICT	COMM. TYPE
Lackland	015913	Bexar	20	3	NM S
Lago Vista	227912	Travis	13	10	NM FG
Lake Dallas	061912	Denton	11	11	OCC S
Lake Travis	227913	Travis	13	10	MS
Lake Worth	220910	Tarrant	11	11	NM FG
Lamar Cons	079901	Fort Bend	4	6, 10	OCC
Lamesa	058906	Dawson	17	15	NM S
Lampasas	141901	Lampasas	12	5	NM S
Lancaster	057913	Dallas	10	12, 13	NM S
Laneville	201903	Rusk	7	8	R
Laredo	240901	Webb	1	1	OCC
Lasara	245901	Willacy	1	2	R
Latexo	113905	Houston	6	9	R
Lazbuddie	185904	Parmer	16	15	R
Leakey	193902	Real	20	5	R
Leander	246913	Williamson	13	10	MS
Leary	019914	Bowie	8	9	R
Lefors	090902	Gray	16	15	R
Leggett	187906	Polk	6	8	R
Leon	145911	Leon	6	9	R
Leonard	074909	Fannin	10	9	NM S
Levelland	110902	Hockley	17	15	NM S
Leveretts Chapel	201904	Rusk	7	8	R
Lewisville	061902	Denton	11	11	MS
Lexington	144902	Lee	13	10	NM S
Liberty	146906	Liberty	4	8	NM S
Liberty Hill	246908	Williamson	13	10	OCC S
Liberty-Eylau	019908	Bowie	8	9	NM S
Life Charter-Oak Cliff	057807	Dallas	10	13	C
Lindale	212903	Smith	7	9	OCC S
Linden-Kildare Cons	034905	Cass	8	8	NM S
Lindsay	049907	Cooke	11	14	R
Lingleville	072909	Erath	11	14	R
Lipan	111902	Hood	11	14	R
Little Cypress-Mauriceville	181908	Orange	5	8	NM S
Little Elm	061914	Denton	11	11	OCC S
Littlefield	140904	Lamb	17	15	NM S
Livingston	187907	Polk	6	8	IT

DISTRICT NAME	COUNTY DISTRICT NUMBER	COUNTY NAME	ESC REGION	SBOE DISTRICT	COMM. TYPE
Llano	150901	Llano	13	5	NM S
Lockhart	028902	Caldwell	13	10	IT
Lockney	077902	Floyd	17	14	R
Lohn	160905	McCulloch	15	5	R
Lometa	141902	Lampasas	12	5	R
London	178906	Nueces	2	2	R
Lone Oak	116906	Hunt	10	9	NM S
Longview	092903	Gregg	7	8	OCC
Loop	083902	Gaines	17	15	R
Loraine	168902	Mitchell	14	14	R
Lorena	161907	McLennan	12	5	NM S
Lorenzo	054902	Crosby	17	14	R
Los Fresnos Cons	031906	Cameron	1	2	OCC S
Louise	241906	Wharton	3	10	R
Lovejoy	043919	Collin	10	12	NM FG
Lovelady	113903	Houston	6	9	R
Lubbock	152901	Lubbock	17	15	OCC
Lubbock-Cooper	152906	Lubbock	17	15	OCC S
Lubbock-Richard Milburn	152801	Lubbock	17	5	C
Lueders-Avoca	127905	Jones	14	14	R
Lufkin	003903	Angelina	7	8	IT
Luling	028903	Caldwell	13	10	NM S
Lumberton	100907	Hardin	5	8	IT
Lyford Cons	245902	Willacy	1	2	NM S
Lytle	007904	Atascosa	20	3	NM FG
Mabank	129905	Kaufman	10	9	IT
Madisonville Cons	154901	Madison	6	9	NM S
Magnolia	170906	Montgomery	6	8, 9	OCC S
Mainland Preparatory Acad	084801	Galveston	4	7	C
Malakoff	107906	Henderson	7	9	NM S
Malone	109908	Hill	12	9	R
Malta	019910	Bowie	8	9	R
Manor	227907	Travis	13	10	MS
Mansfield	220908	Tarrant	11	11	MS
Marathon	022902	Brewster	18	1	R
Marble Falls	027904	Burnet	13	5	IT
Marfa	189901	Presidio	18	1	R
Marietta	034908	Cass	8	8	R

COMM. TYPE = Community Type: MU - Major Urban; MS - Major Suburban; OCC - Other Central City; OCC S - Other Central City Suburban; IT - Independent Town; NM FG - Non-metro Fast Growing; NM S - Non-metro Stable; R - Rural; C - Charters. (See pages 32 and 33 for definitions of these community types.)

DISTRICT NAME	COUNTY DISTRICT NUMBER	COUNTY NAME	ESC REGION	SBOE DISTRICT	COMM. TYPE
Marion	094904	Guadalupe	13	5	NM FG
Marlin	073903	Falls	12	9	NM S
Marshall	102902	Harrison	7	8	IT
Mart	161908	McLennan	12	5	R
Martins Mill	234905	Van Zandt	7	9	NM FG
Martinsville	174909	Nacogdoches	7	8	R
Mason	157901	Mason	15	5	R
Masonic Home	220909	Tarrant	11	13	R
Matagorda	158904	Matagorda	3	2	R
Mathis	205904	San Patricio	2	2	NM S
Maud	019903	Bowie	8	9	R
May	025905	Brown	15	14	R
Maypearl	070915	Ellis	10	14	NM FG
McCullough Acad-Excellence	227811	Travis	13	10	C
McAllen	108906	Hidalgo	1	2	OCC
McCamey	231901	Upton	18	1	R
McDade	011905	Bastrop	13	10	R
McGregor	161909	McLennan	12	5	NM S
McKinney	043907	Collin	10	12, 14	OCC S
McLean	090903	Gray	16	15	R
McLeod	034906	Cass	8	8	NM FG
McMullen County	162904	McMullen	2	3	R
Meadow	223902	Terry	17	15	R
Medical Center Charter	101801	Harris	4	6	C
Medina	010901	Bandera	20	5	R
Medina Valley	163908	Medina	20	3	IT
Megargel	005903	Archer	9	14	R
Melissa	043908	Collin	10	14	NM FG
Memphis	096904	Hall	16	14	R
Menard	164901	Menard	15	5	R
Mercedes	108907	Hidalgo	1	2	OCC S
Meridian	018902	Bosque	12	14	R
Merkel	221904	Taylor	14	15	OCC S
Mesquite	057914	Dallas	10	12, 13	MS
Mexia	147903	Limestone	12	9	NM S
Meyersville	062906	Dewitt	3	5	R
Miami	197902	Roberts	16	15	R
Mid-Valley Academy	108804	Hidalgo	1	3	C
Midland	165901	Midland	18	1	OCC
Midland Academy Charter	165802	Midland	18	1	C
Midland-Richard Milburn	165801	Midland	18	1	C
Midlothian	070908	Ellis	10	14	OCC
Midway	039905	Clay	9	14	R
Midway	161903	McLennan	12	5	OCC S
Milano	166903	Milam	6	10	NM FG
Mildred	175910	Navarro	12	9	NM FG
Miles	200902	Runnels	15	15	R
Milford	070909	Ellis	10	14	R
Miller Grove	112907	Hopkins	8	9	R
Millsap	184904	Parker	11	14	NM S
Mineola	250903	Wood	7	9	IT
Mineral Wells	182903	Palo Pinto	11	14	IT
Mirando City	240902	Webb	1	1	R
Mission Cons	108908	Hidalgo	1	3	OCC S
Monahans-Wickett-Pyote	238902	Ward	18	15	NM S
Montague	169908	Montague	9	14	R
Monte Alto	108915	Hidalgo	1	3	R
Montgomery	170903	Montgomery	6	8, 9	OCC S
Moody	161910	McLennan	12	5	NM S
Moran	209902	Shackelford	14	14	R
Morgan	018903	Bosque	12	14	R
Morgan Mill	072910	Erath	11	14	R
Morton	040901	Cochran	17	15	R
Motley County	173901	Motley	17	14	R
Moulton	143902	Lavaca	3	10	R
Mount Calm	109910	Hill	12	9	R
Mount Enterprise	201907	Rusk	7	8	NM FG
Mount Pleasant	225902	Titus	8	9	IT
Mount Vernon	080901	Franklin	8	9	NM S
Muenster	049902	Cooke	11	14	R
Muleshoe	009901	Bailey	17	15	NM S
Mullin	167902	Mills	12	14	R
Mumford	198906	Robertson	6	9	NM FG
Munday	138903	Knox	9	14	R
Murchison	107908	Henderson	7	9	R
Nacogdoches	174904	Nacogdoches	7	8	IT

^ This indicates the ESC region from which the district receives services, not the geographically assigned ESC region.

870

DISTRICT NAME	COUNTY DISTRICT NUMBER	COUNTY NAME	ESC REGION	SBOE DISTRICT	COMM. TYPE
Nancy Ney Charter	046801	Comal	13	5	C
Natalia	163903	Medina	20	3	NM S
Navarro	094903	Guadalupe	13	5	NM FG
Navasota	093904	Grimes	6	9	NM S
Nazareth	035903	Castro	16	15	R
Neches	001906	Anderson	7	9	R
Nederland	123905	Jefferson	5	7	OCC S
Needville	079906	Fort Bend	4	10	NM S
New Boston	019905	Bowie	8	9	NM S
New Braunfels	046901	Comal	13	5	NM S
New Caney	170908	Montgomery	6	8	OCC S
New Deal	152902	Lubbock	17	15	R
New Diana	230906	Upshur	7	8	NM S
New Frontiers Charter	015805	Bexar	20	3	C
New Home	153905	Lynn	17	15	R
New Summerfield	037908	Cherokee	7	9	R
New Waverly	236901	Walker	6	8	NM S
Newcastle	252902	Young	9	14	R
Newton	176902	Newton	5	8	NM S
Nixon-Smiley Cons	089903	Gonzales	13	5	NM S
Nocona	169902	Montague	9	14	NM S
Nordheim	062902	Dewitt	3	5	R
Normangee	145906	Leon	6	9	R
North East	015910	Bexar	20	3, 5	MU
North Forest	101909	Harris	4	4	MS
North Hills School	057803	Dallas	10	12	C
North Hopkins	112906	Hopkins	8	9	R
North Lamar	139911	Lamar	8	9	IT
North Zulch	154903	Madison	6	9	NM FG
Northside	015915	Bexar	20	3, 5	MU
Northside	244905	Wilbarger	9	14	R
Northwest	061911	Denton	11	11, 14	NM FG
Nova	057809	Dallas	10	13	C
Nova Charter-Southeast	057827	Dallas	10	13	C
Novice	042906	Coleman	15	14	R
Nueces Canyon Cons	069902	Edwards	15	1, 5	R
Nursery	235904	Victoria	3	2	R
Nyos Charter	227804	Travis	13	10	C

DISTRICT NAME	COUNTY DISTRICT NUMBER	COUNTY NAME	ESC REGION	SBOE DISTRICT	COMM. TYPE
NW Math Science & Lang	101835	Harris	4	6	C
O'Donnell	153903	Lynn	17	15	R
Oakwood	145907	Leon	6	9	R
Odem-Edroy	205905	San Patricio	2	2	NM S
Odyssey Academy Inc	084802	Galveston	4	7	C
Oglesby	050904	Coryell	12	5	R
Olfen	200906	Runnels	15	15	R
Olney	252903	Young	9	14	NM S
Olton	140905	Lamb	17	15	NM S
Onalaska	187910	Polk	6	8	R
One Stop Multiservice Chart	108801	Hidalgo	1	3	C
Orange Grove	125903	Jim Wells	2	3	NM S
Orangefield	181905	Orange	5	8	NM S
Ore City	230903	Upshur	7	9	NM S
Overton	201908	Rusk	7	8	R
Paducah	051901	Cottle	17	14	R
Paint Creek	104907	Haskell	14	14	R
Paint Rock	048903	Concho	15	5	R
Palacios	158905	Matagorda	3	2	NM S
Palestine	001907	Anderson	7	9	IT
Palmer	070910	Ellis	10	14	OCC S
Palo Pinto	182906	Palo Pinto	11	14	R
Pampa	090904	Gray	16	15	NM S
Panhandle	033902	Carson	16	15	R
Panola Charter	183801	Panola	7	8	C
Panther Creek Cons	042905	Coleman	15	14	R
Paradigm Accelerated School	072801	Erath	11	14	C
Paradise	249906	Wise	11	14	NM FG
Paris	139909	Lamar	8	9	IT
Pasadena	101917	Harris	4	7	MS
Paso Del Norte	071803	El Paso	19	3	C
Patton Springs	063906	Dickens	17	14	R
Pawnee	013902	Bee	2	3	R
Pearland	020908	Brazoria	4	7	MS
Pearsall	082903	Frio	20	3	NM S
Peaster	184908	Parker	11	14	NM FG
Pecos-Barstow-Toyah	195901	Reeves	18	1	NM S
Pegasus Charter	057802	Dallas	10	13	C

COMM. TYPE = Community Type: MU - Major Urban; MS - Major Suburban; OCC - Other Central City; OCC S - Other Central City Suburban; IT - Independent Town; NM FG - Non-metro Fast Growing; NM S - Non-metro Stable; R - Rural; C - Charters. (See pages 32 and 33 for definitions of these community types.)

DISTRICT NAME	COUNTY DISTRICT NUMBER	COUNTY NAME	ESC REGION	SBOE DISTRICT	COMM. TYPE
Penelope	109914	Hill	12	9	R
Perrin-Whitt Cons	119903	Jack	9	14	R
Perryton	179901	Ochiltree	16	15	NM S
Petersburg	095904	Hale	17	15	R
Petrolia	039903	Clay	9	14	R
Pettus	013903	Bee	2	3	R
Pewitt	172905	Morris	8	9	NM S
Pflugerville	227904	Travis	13	10	MS
Pharr-San Juan-Alamo	108909	Hidalgo	1	2	OCC
Pilot Point	061903	Denton	11	14	NM FG
Pine Tree	092904	Gregg	7	8	OCC S
Pineywoods Community Acad	003801	Angelina	7	8	C
Pittsburg	032902	Camp	8	9	NM S
Plains	251902	Yoakum	17	15	R
Plainview	095905	Hale	17	15	IT
Plano	043910	Collin	10	12	OCC
Pleasant Grove	019912	Bowie	8	9	NM S
Pleasanton	007905	Atascosa	20	3	IT
Plemons-Stinnett-Phillips	117904	Hutchinson	16	15	R
Point Isabel	031909	Cameron	1	2	OCC S
Ponder	061906	Denton	11	14	NM FG
Poolville	184901	Parker	11	14	NM FG
Port Aransas	178908	Nueces	2	2	R
Port Arthur	123907	Jefferson	5	7	OCC S
Port Neches-Groves	123908	Jefferson	5	7	OCC S
Positive Solutions Charter	015814	Bexar	20	3	C
Post	085902	Garza	17	14	NM S
Poteet	007906	Atascosa	20	3	NM S
Poth	247904	Wilson	20	5	NM S
Pottsboro	091913	Grayson	10	14	OCC S
Prairie Lea	028906	Caldwell	13	10	R
Prairie Valley	169909	Montague	9	14	R
Prairiland	139912	Lamar	8	9	NM S
Premont	125905	Jim Wells	2	3	NM S
Prepared Table	101844	Harris	4	4	C
Presidio	189902	Presidio	18	1	NM S
Priddy	167904	Mills	12	14	R
Princeton	043911	Collin	10	14	NM S
Pringle-Morse Cons	098903	Hansford	16	15	R
Progreso	108910	Hidalgo	1	2	NM S
Prosper	043912	Collin	10	12	NM FG
Quanah	099903	Hardeman	9	14	R
Queen City	034907	Cass	8	8	NM S
Quinlan	116908	Hunt	10	9	NM S
Quitman	250904	Wood	7	9	IT
R.Yzaguirre Sch for Success	101806	Harris	4	4	C
Radiance Acad of Learning	015815	Bexar	20	5	C
Rains	190903	Rains	7	9	NM S
Ralls	054903	Crosby	17	14	R
Ramirez CSD	066005	Duval	2	3	R
Ranch Academy	234801	Van Zandt	7	9	C
Randolph Field	015906	Bexar	20	5	NM S
Ranger	067907	Eastland	14	14	R
Rankin	231902	Upton	18	1	R
Rapoport Charter	161802	McLennan	12	5	C
Raven School	236801	Walker	6	8	C
Raymondville	245903	Willacy	1	2	OCC S
Reagan County	192901	Reagan	18	15	NM S
Red Lick	019911	Bowie	8	9	R
Red Oak	070911	Ellis	10	14	OCC
Redwater	019906	Bowie	8	9	NM S
Refugio	196903	Refugio	3	2	NM S
Ricardo	137902	Kleberg	2	2	R
Rice	175911	Navarro	12	9	NM FG
Rice Cons	045903	Colorado	3	10	NM S
Richards	093905	Grimes	6	9	R
Richardson	057916	Dallas	10	12, 13	MS
Richland Springs	206902	San Saba	15	5	R
Riesel	161912	McLennan	12	5	R
Rio Grande City Cons	214901	Starr	1	1	OCC S
Rio Hondo	031911	Cameron	1	2	NM S
Rio Vista	126907	Johnson	11	14	NM S
Rise Academy	152802	Lubbock	17	15	C
Rising Star	067908	Eastland	14	14	R
River Road	188902	Potter	16	15	NM S
Rivercrest	194903	Red River	8	9	R

^ This indicates the ESC region from which the district receives services, not the geographically assigned ESC region.

DISTRICT NAME	COUNTY DISTRICT NUMBER	COUNTY NAME	ESC REGION	SBOE DISTRICT	COMM. TYPE
Riviera	137903	Kleberg	2	2	R
Robert Lee	041902	Coke	15	15	R
Robinson	161922	McLennan	12	5	OCC S
Robstown	178909	Nueces	2	2	NM S
Roby Cons	076903	Fisher	14	14	R
Rochelle	160904	McCulloch	15	5	R
Rochester	104902	Haskell	14	14	R
Rockdale	166904	Milam	6	10	NM S
Rocksprings	069901	Edwards	15	1	R
Rockwall	199901	Rockwall	10	12	IT
Rogers	014907	Bell	12	5	NM S
Roma	214903	Starr	1	1	IT
Roosevelt	152908	Lubbock	17	15	OCC S
Ropes	110905	Hockley	17	15	R
Roscoe	177901	Nolan	14	14	R
Rosebud-Lott	073905	Falls	12	9	NM S
Rotan	076904	Fisher	14	14	R
Round Rock	246909	Williamson	13	10	MS
Round Top-Carmine	075908	Fayette	13	10	R
Roxton	139908	Lamar	8	9	R
Royal	237905	Waller	4	9	NM S
Royse City	199902	Rockwall	10	12	NM FG
Rule	104903	Haskell	14	14	R
Runge	128903	Karnes	3	5	R
Rusk	037907	Cherokee	7	9	NM S
Rylie Faith Family Academy	057820	Dallas	10	13	C
S and S Cons	091914	Grayson	10	14	NM S
Sabinal	232902	Uvalde	20	1	R
Sabine	092906	Gregg	7	8, 9	OCC S
Sabine Pass	123913	Jefferson	5	7	R
Saint Jo	169911	Montague	9	14	R
Salado	014908	Bell	12	5	OCC S
Saltillo	112909	Hopkins	8	9	R
Sam Rayburn	074917	Fannin	10	9	R
Samnorwood	044904	Collingsworth	16	15	R
San Angelo	226903	Tom Green	15	15	OCC
San Antonio	015907	Bexar	20	3	MU
San Antonio School for Inq	015820	Bexar	20	3	C

DISTRICT NAME	COUNTY DISTRICT NUMBER	COUNTY NAME	ESC REGION	SBOE DISTRICT	COMM. TYPE
San Augustine	203901	San Augustine	7	8	NM S
San Benito Cons	031912	Cameron	1	2	OCC S
San Diego	066902	Duval	2	3	NM S
San Elizario	071904	El Paso	19	1	NM S
San Felipe-Del Rio Cons	233901	Val Verde	15	1	IT
San Isidro	214902	Starr	1	1	R
San Marcos Cons	105902	Hays	13	10	IT
San Perlita	245904	Willacy	1	2	R
San Saba	206901	San Saba	15	5	NM S
San Vicente	022903	Brewster	18	1	R
Sands	058909	Dawson	17	15	R
Sanford	117903	Hutchinson	16	15	NM S
Sanger	061908	Denton	11	14	OCC S
Santa Anna	042903	Coleman	15	14	R
Santa Fe	084909	Galveston	4	7	NM S
Santa Gertrudis	137904	Kleberg	2	2	R
Santa Maria	031913	Cameron	1	2	R
Santa Rosa	031914	Cameron	1	2	NM S
Santo	182904	Palo Pinto	11	14	R
Savoy	074911	Fannin	10	9	NM FG
Scan Charter	240803	Webb	1	1	C
Schertz-Cibolo-U City	094902	Guadalupe	13	5	IT
Schleicher	207901	Schleicher	15	1	R
School of Excellence	015806	Bexar	20	3, 5	C
Schulenburg	075903	Fayette	13	10	R
Scurry-Rosser	129910	Kaufman	10	9	NM S
Seagraves	083901	Gaines	17	15	R
Sealy	008902	Austin	6	10	NM S
Seashore Lrn Ctr Charter	178802	Nueces	2	2	C
Seguin	094901	Guadalupe	13	5	IT
Seminole	083903	Gaines	17	15	NM S
Sentry Technology Prep	108805	Hidalgo	1	2	C
Ser-Ninos Charter	101802	Harris	4	6	C
Seymour	012901	Baylor	9	14	NM S
Shallowater	152909	Lubbock	17	15	OCC S
Shamrock	242902	Wheeler	16	15	R
Sharyland	108911	Hidalgo	1	2, 3	OCC S
Shekinah "Radiance" Academy	015819	Bexar	20	3	C

COMM. TYPE = Community Type: MU - Major Urban; MS - Major Suburban; OCC - Other Central City; OCC S - Other Central City Suburban; IT - Independent Town; NM FG - Non-metro Fast Growing; NM S - Non-metro Stable; R - Rural; C - Charters. (See pages 32 and 33 for definitions of these community types.)

DISTRICT NAME	COUNTY DISTRICT NUMBER	COUNTY NAME	ESC REGION	SBOE DISTRICT	COMM. TYPE
Shelbyville	210903	Shelby	7	8	R
Sheldon	101924	Harris	4	4, 8	NM S
Shepherd	204904	San Jacinto	6	8	NM S
Sherman	091906	Grayson	10	14	OCC
Shiner	143903	Lavaca	3	10	R
Sidney	047905	Comanche	14	14	R
Sierra Blanca	115902	Hudspeth	19	1	R
Silsbee	100904	Hardin	5	8	IT
Silverton	023902	Briscoe	16	14	R
Simms	019909	Bowie	8	9	R
Sinton	205906	San Patricio	2	2	NM S
Sivells Bend	049909	Cooke	11	14	R
Skidmore-Tynan	013905	Bee	2	3	R
Slaton	152903	Lubbock	17	15	NM S
Slidell	249908	Wise	11	14	NM FG
Slocum	001909	Anderson	7	9	R
Smithville	011904	Bastrop	13	10	NM S
Smyer	110906	Hockley	17	15	R
Snook	026903	Burleson	6	10	R
Snyder	208902	Scurry	14	14	NM S
Socorro	071909	El Paso	19	1	MS
Somerset	015909	Bexar	20	3	NM FG
Somerville	026902	Burleson	6	10	NM S
Sonora	218901	Sutton	15	1	NM S
South Plains	152803	Lubbock	17	15	C
South San Antonio	015908	Bexar	20	3	MS
South Texas	031916	Cameron	1	2	NM S
Southland	085903	Garza	17	15	R
Southside	015917	Bexar	20	3	MS
Southwest	015912	Bexar	20	3	MS
Southwest High School	101838	Harris	4	4, 6	C
Southwest Preparatory	015807	Bexar	20	5	C
Spade	140906	Lamb	17	15	R
Spearman	098904	Hansford	16	15	NM S
Splendora	170907	Montgomery	6	8	OCC S
Spring	101919	Harris	4	4, 6, 8	MS
Spring Branch	101920	Harris	4	6	MS
Spring Creek	117907	Hutchinson	16	15	R
Spring Hill	092907	Gregg	7	8	OCC S
Springlake-Earth	140907	Lamb	17	15	R
Springtown	184902	Parker	11	11, 14	NM FG
Spur	063903	Dickens	17	14	R
Spurger	229905	Tyler	5	8	R
Stafford MSD	079910	Fort Bend	4	4	NM FG
Stamford	127906	Jones	14	14	NM S
Stanton	156902	Martin	18	15	NM S
Star	167903	Mills	12	14	R
Star Charter	227814	Travis	13	10	C
Stephenville	072903	Erath	11	14	IT
Sterling City	216901	Sterling	15	15	R
Stockdale	247906	Wilson	20	5	R
Stratford	211902	Sherman	16	15	R
Strawn	182905	Palo Pinto	11	14	R
Sudan	140908	Lamb	17	15	R
Sulphur Bluff	112910	Hopkins	8	9	R
Sulphur Springs	112901	Hopkins	8	9	IT
Sundown	110907	Hockley	17	15	R
Sunnyvale	057919	Dallas	10	12	R
Sunray	171902	Moore	16	15	R
Sweeny	020906	Brazoria	4	7	OCC S
Sweet Home	143905	Lavaca	3	10	R
Sweetwater	177902	Nolan	14	14	NM S
Taft	205907	San Patricio	2	2	NM S
Tahoka	153904	Lynn	17	15	NM S
Tarkington	146907	Liberty	4	8	NM S
Tatum	201910	Rusk	7	8	NM S
Taylor	246911	Williamson	13	10	OCC S
Teague	081904	Freestone	12	9	NM S
Technology Educ Charter	108802	Hidalgo	1	2	C
Tekoa Academy	123803	Jefferson	5	7	C
Temple	014909	Bell	12	5	OCC S
Tenaha	210904	Shelby	7	8	R
Terlingua CSD	022004	Brewster	18	1	R
Terrell	129906	Kaufman	10	9	IT
Terrell County	222901	Terrell	18	1	R
Texarkana	019907	Bowie	8	9	IT

^ This indicates the ESC region from which the district receives services, not the geographically assigned ESC region.

DISTRICT NAME	COUNTY DISTRICT NUMBER	COUNTY NAME	ESC REGION	SBOE DISTRICT	COMM. TYPE
Texas Academy of Excellence	227802	Travis	13	10	C
Texas City	084906	Galveston	4	7	OCC S
Texas Empowerment Academy	227805	Travis	13	10	C
Texas Language Charter	057821	Dallas	10	13	C
Texas Serenity Acad-Bayshor	178805	Nueces	2	2	C
Texas Serenity Academy	170801	Montgomery	6	8	C
Texhoma	211901	Sherman	16	15	NM FG
Texline	056902	Dallam	16	15	R
The Idea Academy	108807	Hidalgo	1	2	C
Theresa B Lee Academy	220806	Tarrant	11	13	C
Thorndale	166905	Milam	^ 13	10	R
Thrall	246912	Williamson	13	10	R
Three Rivers	149902	Live Oak	2	3	NM S
Three Way	009903	Bailey	17	15	R
Three Way	072901	Erath	11	14	R
Throckmorton	224901	Throckmorton	9	14	R
Tidehaven	158902	Matagorda	3	2	NM S
Timpson	210905	Shelby	7	8	R
Tioga	091907	Grayson	10	14	R
Tolar	111903	Hood	11	14	NM FG
Tom Bean	091918	Grayson	10	14	NM S
Tomball	101921	Harris	4	6, 9	MS
Tornillo	071908	El Paso	19	1	NM FG
Tovas-Tactile Oral Visual	014803	Bell	12	5	C
Transformative Charter Acad	014802	Bell	12	5	C
Treetops Sch International	220801	Tarrant	11	11	C
Trent	221905	Taylor	14	15	R
Trenton	074912	Fannin	10	9	NM FG
Trinidad	107907	Henderson	7	9	R
Trinity	228903	Trinity	6	8	NM S
Troup	212904	Smith	7	9	NM S
Troy	014910	Bell	12	5	NM S
Tulia	219903	Swisher	16	14	NM S
Tuloso-Midway	178912	Nueces	2	2	NM S
Turkey-Quitaque	096905	Hall	16	14	R
Two Dimensions Prep Acad	101840	Harris	4	4	C
Tyler	212905	Smith	7	9	OCC
Union Grove	230908	Upshur	7	9	R

DISTRICT NAME	COUNTY DISTRICT NUMBER	COUNTY NAME	ESC REGION	SBOE DISTRICT	COMM. TYPE
Union Hill	230904	Upshur	7	9	R
United	240903	Webb	1	1	OCC
Univ of Houston Charter	101807	Harris	4	4	C
Universal Academy	057808	Dallas	10	12	C
University Charter	227806	Travis	13	6, 10	C
Utopia	232904	Uvalde	20	1	R
Uvalde Cons	232903	Uvalde	20	1	IT
Valentine	122902	Jeff Davis	18	1	R
Valley High	031801	Cameron	1	2	C
Valley Mills	018904	Bosque	12	14	R
Valley View	049903	Cooke	11	14	R
Valley View	108916	Hidalgo	1	2	OCC S
Van	234906	Van Zandt	7	9	IT
Van Alstyne	091908	Grayson	10	14	OCC S
Van Vleck	158906	Matagorda	3	2	NM S
Varnett Charter	101814	Harris	4	4	C
Vega	180902	Oldham	16	15	R
Venus	126908	Johnson	11	14	OCC S
Veribest	226908	Tom Green	15	15	R
Vernon	244903	Wilbarger	9	14	NM S
Victoria	235902	Victoria	3	2	IT
Vidor	181907	Orange	5	8	IT
Vysehrad	143904	Lavaca	3	10	R
Wa-Set Preparatoy Academy	101841	Harris	4	4	C
Waco	161914	McLennan	12	5	OCC
Waco Charter	161801	McLennan	12	5	C
Waelder	089905	Gonzales	13	5	R
Walcott	059902	Deaf Smith	16	15	R
Wall	226906	Tom Green	15	15	NM S
Waller	237904	Waller	4	6, 9	IT
Walnut Bend	049908	Cooke	11	14	R
Walnut Springs	018905	Bosque	12	14	R
Warren	229904	Tyler	5	8	NM S
Waskom	102903	Harrison	7	8	NM S
Water Valley	226905	Tom Green	15	15	R
Waxahachie	070912	Ellis	10	14	OCC
Waxahachie Faith Family	070801	Ellis	10	13	C
Weatherford	184903	Parker	11	14	IT

COMM. TYPE = Community Type: MU - Major Urban; MS - Major Suburban; OCC - Other Central City; OCC S - Other Central City Suburban; IT - Independent Town; NM FG - Non-metro Fast Growing; NM S - Non-metro Stable; R - Rural; C - Charters. (See pages 32 and 33 for definitions of these community types.)

DISTRICT NAME	COUNTY DISTRICT NUMBER	COUNTY NAME	ESC REGION	SBOE DISTRICT	COMM. TYPE
Webb Cons	240904	Webb	1	1	R
Weimar	045905	Colorado	3	10	R
Wellington	044902	Collingsworth	16	14	R
Wellman-Union Cons	223904	Terry	17	15	R
Wells	037909	Cherokee	7	9	R
Weslaco	108913	Hidalgo	1	2	OCC S
West	161916	McLennan	12	5	NM S
West Hardin County Cons	100908	Hardin	5	8	R
West Houston Charter	101803	Harris	4	6	C
West Orange-Cove Cons	181906	Orange	5	8	NM S
West Oso	178915	Nueces	2	2	NM S
West Rusk	201914	Rusk	7	8	NM S
West Sabine	202905	Sabine	7	8	R
Westbrook	168903	Mitchell	14	14	R
Westhoff	062905	Dewitt	3	5	R
Westphalia	073904	Falls	12	9	R
Westwood	001908	Anderson	7	9	NM S
Wharton	241904	Wharton	3	10	IT
Wheeler	242903	Wheeler	16	15	R
White Deer	033904	Carson	16	15	R
White Oak	092908	Gregg	7	8	OCC S
White Settlement	220920	Tarrant	11	11, 14	MS
Whiteface Cons	040902	Cochran	17	15	R
Whitehouse	212906	Smith	7	9	OCC S
Whitesboro	091909	Grayson	10	14	OCC S
Whitewright	091910	Grayson	10	14	R
Whitharral	110908	Hockley	17	15	R
Whitney	109911	Hill	12	9	IT
Wichita Falls	243905	Wichita	9	14	OCC
Wildorado	180904	Oldham	16	15	R
Willis	170904	Montgomery	6	8	OCC S
Wills Point	234907	Van Zandt	^ 10	9	IT
Wilmer-Hutchins	057920	Dallas	10	12, 13	NM S
Wilson	153907	Lynn	17	15	R
Wimberley	105905	Hays	13	10	NM S
Windthorst	005904	Archer	9	14	R
Winfield	225905	Titus	8	9	R
Winfree Academy	057828	Dallas	10	11, 12	C

DISTRICT NAME	COUNTY DISTRICT NUMBER	COUNTY NAME	ESC REGION	SBOE DISTRICT	COMM. TYPE
Wink-Loving	248902	Winkler	18	15	R
Winnsboro	250907	Wood	7	9	IT
Winona	212910	Smith	7	9	OCC S
Winters	200904	Runnels	15	14, 15	NM S
Woden	174906	Nacogdoches	7	8	NM S
Wolfe City	116909	Hunt	10	9	R
Woodsboro	196902	Refugio	3	2	R
Woodson	224902	Throckmorton	9	14	R
Woodville	229903	Tyler	5	8	NM S
Wortham	081905	Freestone	12	9	R
Wylie	043914	Collin	10	12	OCC S
Wylie	221912	Taylor	14	15	OCC S
XXI Century Acad-Science	178806	Nueces	2	2	C
Yantis	250905	Wood	7	9	R
YES College Prep School	101845	Harris	4	4	C
Yoakum	062903	Dewitt	3	5, 10	NM S
Yorktown	062904	Dewitt	3	5	NM S
Ysleta	071905	El Paso	19	1	MU
Zapata County	253901	Zapata	1	1	OCC S
Zavalla	003906	Angelina	7	8	NM FG
Zephyr	025906	Brown	15	14	R

Number of Districts = 1,199
(includes 159 Charters)

^ This indicates the ESC region from which the district receives services, not the geographically assigned ESC region.

COMPLIANCE STATEMENT

Title VI, Civil Rights Act of 1964; The Modified Court Order, Civil Action 5281, Federal District Court, Eastern District of Texas, Tyler Division

Reviews of local education agencies pertaining to compliance with Title VI Civil Rights Act 1964 and with specific requirements of the Modified Court Order, Civil Action No. 5281, Federal District Court, Eastern District of Texas, Tyler Division are conducted periodically by staff representatives of the Texas Education Agency. These reviews cover at least the following policies and practices:

1) acceptance policies on student transfers from other school districts;
2) operation of school bus routes or runs on a non-segregated basis;
3) nondiscrimination in extracurricular activities and the use of school facilities;
4) nondiscriminatory practices in the hiring, assigning, promoting, paying, demoting, reassigning, or dismissing of faculty and staff members who work with children;
5) enrollment and assignment of students without discrimination on the basis or race, color, or national origin;
6) nondiscriminatory practices relating to the use of a student's first language; and
7) evidence of published procedures for hearing complaints and grievances.

In addition to conducting reviews, the Texas Education Agency staff representatives check complaints of discrimination made by a citizen or citizens residing in a school district where alleged discriminatory practices have occurred or are occurring.

Where a violation of Title VI of the Civil Rights Act is found, the findings are reported to the Office for Civil Rights, U.S. Department of Education.

If there is a direct violation of the Court Order in Civil Action No. 5281 that cannot be cleared through negotiation, the sanctions required by the Court Order are applied.

Title VII, Civil Rights Act of 1964 as amended by the Equal Employment Opportunity Act of 1972; Executive Orders 11246 and 11375; Equal Pay Act of 1964; Title IX, Education Amendments; Rehabilitation Act of 1973 as amended; 1974 Amendments to the Wage-Hour Law expanding the Age Discrimination in Employment Act of 1967; Vietnam Era Veterans Readjustment Assistance Act of 1972 as amended; Immigration Reform and Control Act of 1986; Americans with Disabilities Act of 1990; and the Civil Rights Act of 1991.

The Texas Education Agency shall comply fully with the nondiscrimination provisions of all federal and state laws, rules, and regulations by assuring that no person shall be excluded from consideration for recruitment, selection, appointment, training, promotion, retention, or any other personnel action, or be denied any benefits or participation in any educational programs or activities which it operates on the grounds of race, religion, color, national origin, sex, disability, age, or veteran status (except where age, sex, or disability constitutes a bona fide occupational qualification necessary to proper and efficient administration). The Texas Education Agency is an Equal Employment Opportunity/Affirmative Action employer.

SNAPSHOT AND *POCKET EDITION* PUBLICATION ORDER FORM

Customers not affiliated with a Texas education or government agency must prepay by sending a check or money order made payable to the Texas Education Agency for the amount shown in **Column A**. Send your order to the **Texas Education Agency, Attn: Department of Publications Distribution, P.O. Box 13817, Austin, Texas 78711–3817.**

Customers ordering for Texas education or government agencies must pay with a check, money order, or purchase order. Make it payable to the Texas Education Agency for the amount shown in **Column B.** Send your order to the **Texas Education Agency, Attn: Department of Publications Distribution, 1701 N. Congress Ave., Austin, Texas 78701–1494.**

For questions regarding your order, contact the Department of Publications Distribution at (512) 463-9744. For questions regarding the content of these publications, contact the Division of Performance Reporting at (512) 463-9704.

SNAPSHOT	COLUMN A	COLUMN B	QUANTITY	SUB-TOTAL
1987–88 (purple)	No charge (n/c) for copies of *Snapshot* for these years. The shaded areas on the right indicate these books are out of stock. An order form for the years available at no charge is also online at http://www.tea.state.tx.us/perfreport/snapshot/snapform/index.html. Or contact the Division of Performance Reporting to check availability and to order. Call (512) 463-9704 or send e-mail to perfrept@tea.state.tx.us.			
1988–89 (blue)				
1989–90 (green)				n/c
1990–91 (red)				
1991–92 (gold)				n/c
1992–93 (light blue)				n/c
1993–94 (maroon)				n/c
1994–95 (dark blue)				n/c
1995–96 (dark green)				n/c
1996–97 (turquoise)				n/c
1997–98 (magenta)				n/c
1998–99 (orange)				n/c
1999–2000 (green)	$21.00	$19.00		
2000–01 (light purple)	$21.00	$19.00		

POCKET EDITION		QUANTITY	SUB-TOTAL
1991–92 (gold)	Small quantities are free. 50 or more are $5.00 per 50. Shaded areas on the right indicate these editions are out of stock. 0– 49 Free; 50– 99 $5.00; 100–149 $10.00, etc. (Price includes postage, handling, and tax, where applicable.)		
1992–93 (light blue)			
1993–94 (maroon)			
1994–95 (dark blue)			
1995–96 (dark green)			
1996–97 (turquoise)			
1997–98 (magenta)			
1998–99 (orange)			
1999–2000 (green)			
2000–01 (light purple)			
		TOTAL	

Remitter Name __________

Addressee (if different than the remitter) __________

Address __________ Telephone ( ) __________

City __________ State __________ Zip __________

Texas Education Agency

1701 N. Congress Avenue

Austin, Texas 78701–1494

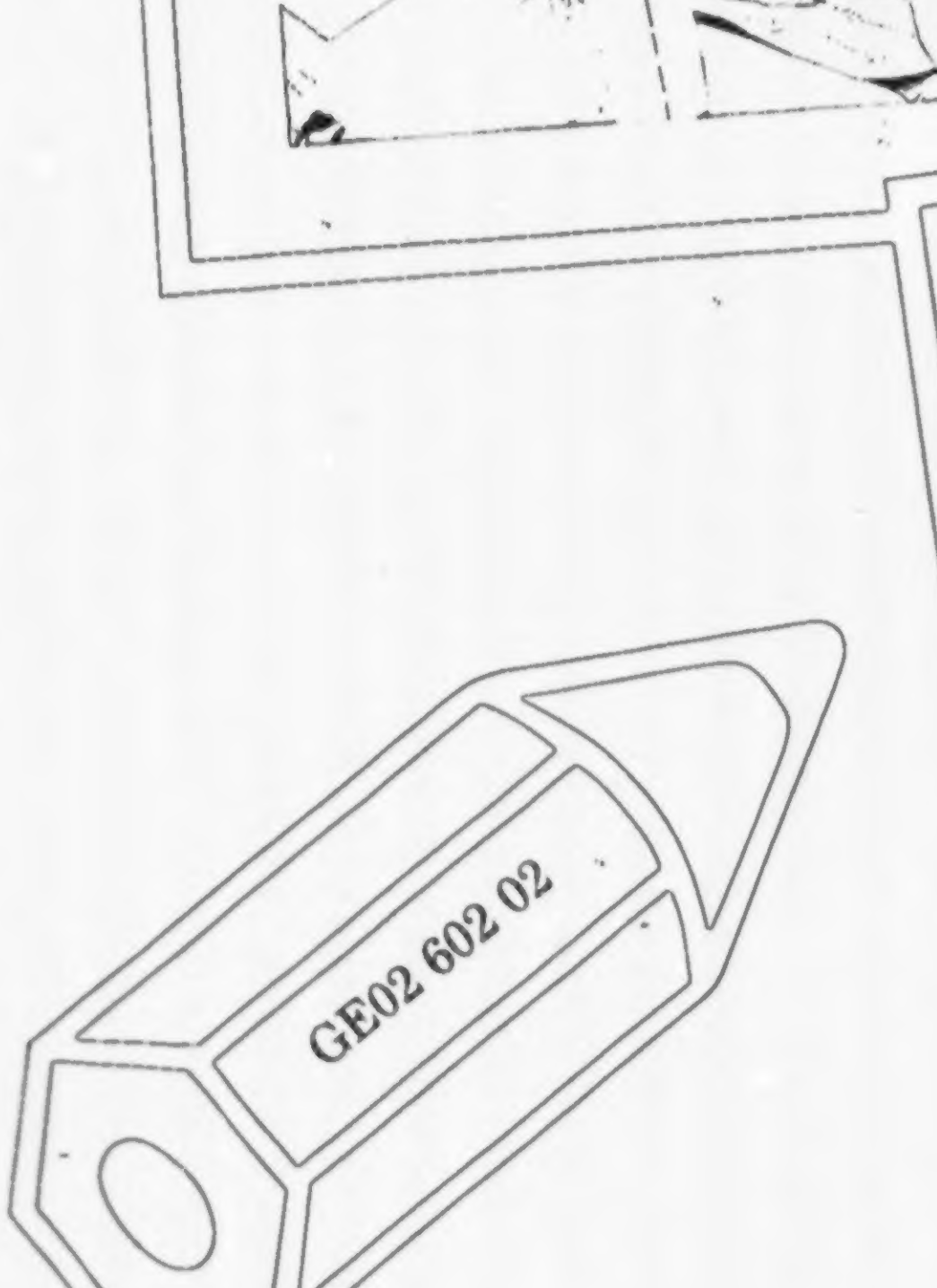

03/19/03 WED 12:28 FAX 512 475 3447 TEA LIBRARY 002

* former editions are ED 455309, ED 443864, etc.

U.S. Department of Education

Office of Educational Research and Improvement (OERI)

National Library of Education (NLE)

Educational Resources Information Center (ERIC)

ERIC

REPRODUCTION RELEASE

(Specific Document)

NOTE: Two Copies are provided

TEA Publication No. GE02-602-02

I. DOCUMENT IDENTIFICATION:

Title:	Snapshot 2001, 2000-01 (Texas) School District Profiles
Author(s):	Use corporate entry
Corporate Source: Texas Education Agency–Austin*	Publication Date: 5-02

II. REPRODUCTION RELEASE:

*This is the State Department of Education for Texas. Please use this corporate entry without personal author.

In order to disseminate as widely as possible timely and significant materials of interest to the educational community, documents announced in the monthly abstract journal of the ERIC system, *Resources in Education* (RIE), are usually made available to users in microfiche, reproduced paper copy, and electronic media, and sold through the ERIC Document Reproduction Service (EDRS). Credit is given to the source of each document, and, if reproduction release is granted, one of the following notices is affixed to the document.

If permission is granted to reproduce and disseminate the identified document, please CHECK ONE of the following three options and sign at the bottom of the page.

The sample sticker shown below will be affixed to all Level 1 documents	The sample sticker shown below will be affixed to all Level 2A documents	The sample sticker shown below will be affixed to all Level 2B documents
PERMISSION TO REPRODUCE AND DISSEMINATE THIS MATERIAL HAS BEEN GRANTED BY ____ Sample ____ TO THE EDUCATIONAL RESOURCES INFORMATION CENTER (ERIC) 1	PERMISSION TO REPRODUCE AND DISSEMINATE THIS MATERIAL IN MICROFICHE, AND IN ELECTRONIC MEDIA FOR ERIC COLLECTION SUBSCRIBERS ONLY, HAS BEEN GRANTED BY ____ Sample ____ TO THE EDUCATIONAL RESOURCES INFORMATION CENTER (ERIC) 2A	PERMISSION TO REPRODUCE AND DISSEMINATE THIS MATERIAL IN MICROFICHE ONLY HAS BEEN GRANTED BY ____ Sample ____ TO THE EDUCATIONAL RESOURCES INFORMATION CENTER (ERIC) 2B
Level 1	Level 2A	Level 2B
[√]	[ ]	[ ]
Check here for Level 1 release, permitting reproduction and dissemination in microfiche or other ERIC archival media (e.g., electronic) and paper copy.	Check here for Level 2A release, permitting reproduction and dissemination in microfiche and in electronic media for ERIC archival collection subscribers only	Check here for Level 2B release, permitting reproduction and dissemination in microfiche only

Documents will be processed as indicated provided reproduction quality permits.
If permission to reproduce is granted, but no box is checked, documents will be processed at Level 1.

I hereby grant to the Educational Resources Information Center (ERIC) nonexclusive permission to reproduce and disseminate this document as indicated above. Reproduction from the ERIC microfiche or electronic media by persons other than ERIC employees and its system contractors requires permission from the copyright holder. Exception is made for non-profit reproduction by libraries and other service agencies to satisfy information needs of educators in response to discrete inquiries.

Sign here, → please

Signature: Linda Kemp	Printed Name/Position/Title: Linda Kemp, Librarian	
Organization/Address: Texas Education Agency 1701 N. Congress Avenue, Austin, TX 78701-1494	Telephone: (512) 463/9050	FAX: (512) 475-3447
	E-Mail Address: lkemp[redacted]tea.state.tx.us	Date: 5-31-02

Document sent to ERIC Processing and Reference Facility unless so noted → Lenbeam, MD